

2135 S. Loop 250 W.
Midland, Texas 79703
United States
ghd.com

Our ref.: 12683935-NMOCD-1

May 19, 2026

New Mexico Oil Conservation Division
1625 N. French Drive
Hobbs, New Mexico 88240

Closure Report
Devon Energy Production Company, LP
Floofy Cat 21 CTB 2
Unit Letter O, Section 21, T23S, R32E
GPS: 32.2856501, -103.6794717
Lea County, New Mexico

1. Introduction

GHD Services Inc. (GHD), on behalf of Devon Energy Production Company, LP (Devon Energy), has prepared this *Closure Report* to document Site assessment activities at Floofy Cat 21 CTB 2 (Site). The purpose of the assessment was to determine the presence or absence of impacts to soil following a release of produced water within a lined containment at the Site. Based on field observations, Devon Energy is submitting this *Closure Report*, describing Site assessment activities that have occurred and requesting closure for Incident Numbers nAPP2529626858, nAPP2532852005, nAPP2532929433, and nAPP269043829.

2. Site Descriptions and Release Summaries

The Site is in Unit O, Section 21, Township 23 South, Range 32 East, in Lea County, New Mexico (32.2855601° N, -103.6794717° W) and is associated with oil and gas exploration and production operations on Federal Land managed by the Bureau of Land Management (BLM).

On October 22, 2025, approximately 244 barrels (bbls) of produced water were released due to a pinhole leak, allowing fluids to enter lined secondary containment. All 244 bbls of released produced water were recovered from within the lined containment. The release was reported to the New Mexico Oil Conservation Division (NMOCD) on October 23, 2025, and was subsequently assigned Incident Number nAPP2529626858.

On November 20, 2025, approximately 15 bbls of produced water were released due to a pinhole leak in a ball valve on a production flow line, allowing fluids to enter lined secondary containment. All 15 bbls of produced water were recovered from within the lined containment. The release was reported to the NMOCD on November 24, 2025, and was subsequently assigned Incident Number nAPP2532852005.

On November 24, 2025, approximately 14 bbls of produced water were released due to a leak on a water line, allowing fluids to enter lined secondary containment. All 14 bbls of released produced water were recovered from within the lined containment. The release was reported to the NMOCD on November 25, 2025, and was subsequently assigned Incident Number nAPP2532929433.

On March 31, 2026, approximately 250 bbls of produced water were released due to pump failure into lined secondary containment. All 250 bbls of released produced water were recovered from within the lined containment. The release was reported to the NMOCD on March 31, 2026, and was subsequently assigned Incident Number nAPP2609043829.

3. Site Characterization and Closure Criteria

The Site was characterized to assess applicability of Table I, Closure Criteria for Soils Impacted by a Release, of Title 19, Chapter 15, Part 29 (New Mexico Administrative Code [NMAC] 19.15.29). Results from the characterization desktop review are summarized below and a Site Map is presented on **Figure 1**.

According to the soil survey provided by the United States Department of Agriculture National Resources Conservation Services, the soils located within the Site consist of Pyote and Maljamar fine sands, 0 to 3 percent slopes. The Site is located within an area of low karst potential.

Depth to groundwater at the Site is estimated to be 400 feet below ground surface (ft bgs) based on the nearest groundwater well data. Groundwater depth was determined utilizing the New Mexico Office of the State Engineers (NMOSE) database for registered water wells. The nearest permitted groundwater well with depth to groundwater data is C 02216 located approximately 0.48 miles northeast of the Site. The well was completed to a depth of 585 ft bgs on December 31, 1912, with static groundwater documented at 400 ft bgs. A copy of the well referenced record is included in **Attachment A**.

The Site is not within 300 feet (ft) of any continuously flowing watercourse or any other significant watercourse. There are no lakebeds, sinkholes or playa lakes within 200 ft of the Site. The closest playa is approximately 2.77 miles southwest of the Site. There are no permanent residences, schools, hospitals, institutions, or churches within 300 ft of the Site. The closest residence is approximately 4.30 miles southeast from the Site. The nearest fresh water well utilized for livestock watering is located approximately 0.48 miles northeast of the Site. There are no wetlands within 300 ft of the Site, the nearest is 2 miles northeast. There are no subsurface mines or 100-year floodplains within 300 ft of the Site. The location of the Site is depicted on **Figure 1**. A detailed map of the Site is provided on **Figure 2**. The Site Characterization Documentation is included in **Attachment B**.

Based on the results of the Site Characterization desktop review and not having confirmed depth to groundwater data within the recent 25 years, the following NMOCD Table I Closure Criteria (Closure Criteria) apply.

Table 3.1 Closure Criteria for Soils Impacted by a Release (NMAC 19.15.29.12)

Regulatory Standard	Benzene (mg/kg)	BTEX (mg/kg)	TPH (GRO+DRO) (mg/kg)	TPH (GRO+DRO+MRO) (mg/kg)	Chloride (mg/kg)
19.15.29.12 NMAC Table I Closure Criteria for Soils Impacted by a Release.	10	50	--	100	600
Notes: --- = not defined. mg/kg = milligrams per kilogram. TPH = total petroleum hydrocarbons. GRO+DRO+MRO = Gasoline Range Organics + Diesel Range Organics + Motor Oil/Lube Range Organics. BTEX = benzene, toluene, ethylbenzene, and xylene.					

4. Site Assessment Activities

The liner inspection notice was provided on April 21, 2026. A liner integrity inspection was performed on April 30, 2026. The liner was visually inspected and no rips, tears, holes, or damages in the liner were observed. The liner was determined to be intact with no integrity issues. Photographic documentation of the liner inspection is presented in **Attachment C**.

5. Closure Request

Based on the liner inspection and assessment activities at the Site, Devon Energy respectfully requests that no further actions be required, and requests closure for Incident Numbers nAPP2529626858, nAPP2532852005, nAPP2532929433, and nAPP260943829 be granted.

Should you have any questions or require further information regarding this report, please do not hesitate to contact the undersigned.

Regards,



Kayla Taylor
Senior Project Manager

+1 432 210-5443
kayla.taylor@ghd.com

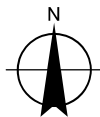
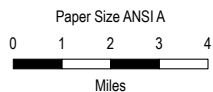
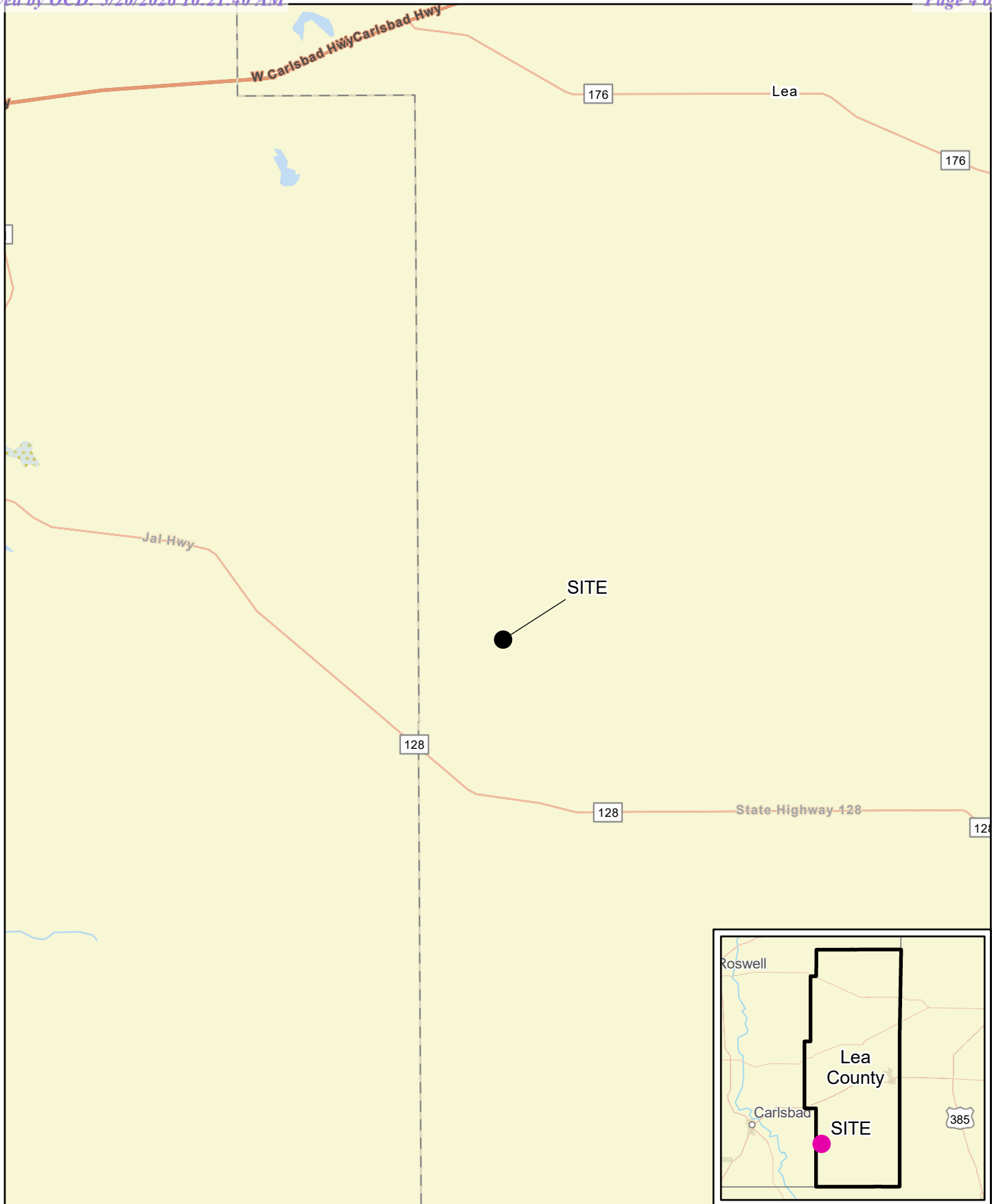


Scott Foord
Project Director

+1 281 725-7477
scott.foord@ghd.com

KT/jlf/1/S4

Encl.: Figure 1 - Site Location Map
 Figure 2 - Site Details Map
 Attachment A - Referenced Well Records
 Attachment B - Site Characterization Documentation
 Attachment C - Photographic Documentation



DEVON ENERGY PRODUCTION COMPANY, LP
LEA COUNTY, NEW MEXICO
FLOOFY CAT 21 CTB 2


Project No. 12683935
Revision No. -
Date May 15, 2026


Map Projection: Transverse Mercator
Horizontal Datum: North American 1983
Grid: NAD 1983 StatePlane New Mexico East FIPS 3001 Feet

SITE LOCATION MAP

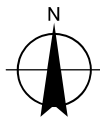
FIGURE 1

Legend

 Site Boundary



Paper Size ANSI A
 0 10 20 30 40
 US Feet



DEVON ENERGY PRODUCTION COMPANY, LP
 LEA COUNTY, NEW MEXICO
 FLOOFY CAT 21 CTB 2

Project No. 12683935
 Revision No. -
 Date May 15, 2026

Map Projection: Transverse Mercator
 Horizontal Datum: North American 1983
 Grid: NAD 1983 StatePlane New Mexico East FIPS 3001 Feet

SITE LAYOUT

FIGURE 2

Attachment A

Referenced Well Records

Revised December 1975

IMPORTANT — READ INSTRUCTIONS ON BACK BEFORE FILLING OUT THIS FORM.

Declaration of Owner of Underground Water Right

Carlsbad Underground Water Basin

BASIN NAME

Declaration No. C-2216 Date received May 21, 1991

STATEMENT

1. Name of Declarant W. H. Brininstool
Mailing Address P. O. Drawer A Jal, NM 88252
County of Lea, State of New Mexico

2. Source of water supply Shallow water aquifer
(artesian or shallow water aquifer)

3. Describe well location under one of the following subheadings:
a. NE $\frac{1}{4}$ NE $\frac{1}{4}$ SE of Sec. 21 Twp. 23S Rge. 32E N.M.P.M. in
Lea County.

b. Tract No. _____ of Map No. _____ of the _____

c. X = _____ feet, Y = _____ feet, N. M. Coordinate System _____ Zone
in the _____ Grant.

On land owned by W. H. Brininstool

4. Description of well: date drilled 1912 driller Unknown depth 585 feet.

outside diameter of casing 6 1/2 inches; original capacity 7 gal. per min.; present capacity 7

gal. per min.; pumping lift 585 feet; static water level 400 feet (above) (below) land surface;

make and type of pump windmill 2 1/2 tubing

make, type, horsepower, etc., of power plant _____

Fractional or percentage interest claimed in well 100%

5. Quantity of water appropriated and beneficially used 7 gal. per minute, 24 hours per day, 365 days per
year, total 11.3 acre feet per year
(acre feet per acre) (acre feet per annum)

for livestock purposes.

6. Acreage actually irrigated _____ acres, located and described as follows (describe only lands actually irrigated):

Subdivision	Sec.	Twp.	Range	Acres Irrigated	Owner

(Note: location of well and acreage actually irrigated must be shown on plat on reverse side.)

7. Water was first applied to beneficial use _____ month _____ day _____ year and since that time
has been used fully and continuously on all of the above described lands or for the above described purposes except
as follows: _____

8. Additional statements or explanations _____

I, _____ being first duly sworn upon my oath, depose and say that the above is a full and complete statement prepared in accordance with the instructions on the reverse side of this form and submitted in evidence of ownership of a valid underground water right, that I have carefully read each and all of the items contained therein and that the same are true to the best of my knowledge and belief.

W. H. Brininstool declarant.

by: _____

Subscribed and sworn to before me this 16 day of May A.D. 1991

My commission expires May 2, 1994 Christiana Brininstool Notary Public

FILED
UNDER NEW MEXICO LAW A DECLARATION IS ONLY A STATEMENT OF DECLARANT'S CLAIM. ACCEPTANCE FOR FILING DOES NOT CONSTITUTE APPROVAL OR REJECTION OF THE CLAIM.

T-198936



STATE OF NEW MEXICO

STATE ENGINEER OFFICE

ELUID MARTINEZ
STATE ENGINEER

ROSWELL

DISTRICT II
1900 West Second St.
Roswell, New Mexico 88201
(505) 622-6521

February 14, 1992

FILE: C-2216

W. H. Brininstool
P.O. Drawer A
Jal, NM 88252

Dear Mr. Brininstool:

Enclosed is your copy of the "Investigative Report" prepared for use by the State Engineer Office in conjunction with the Declaration of Owner of Underground Water Right which you recently filed.

If you have any questions about this report or feel that you have additional information available which might clarify certain points, please contact either Craig Hipple or me.

Sincerely,

Richard C. Cibak
Pecos River Basin Supervisor

RCC/tg
Enclosure
cc: Santa Fe
Hydro Section

INVESTIGATIVE REPORT

DATE: February 10, 1992
 FILE: C-2216
 TO: Glenn Brim, District II Supervisor
 FROM: Mike Stapleton, Water Resource Technician II
 SUBJECT: Shallow Water Declaration - No. C-2216

WELL:	<u>SUBDIVISION</u>	<u>SECTION</u>	<u>TOWNSHIP</u>	<u>RANGE</u>	<u>ACRES</u>
C-2216	NE $\frac{1}{4}$ NE $\frac{1}{4}$ SE $\frac{1}{4}$	21	23S	32E	

LAND:

USE: Livestock Watering

STATEMENTS: Field investigation conducted February 10, 1992, revealed that Well C-2216 has an Aeromotor windmill on a wooden frame. Well has a 6 $\frac{1}{2}$ inch casing and discharges underground via 2 $\frac{1}{2}$ inch pipe into 2 steel storage tanks located 60 feet southwest of well. Well has FE-1 dated April 13, 1959, and is located on Bootleg Ridge quadrangle map as "Swag Well". Map dates back to aerial photos taken in 1977. The correct subdivision location is SW $\frac{1}{4}$ NE $\frac{1}{4}$ NE $\frac{1}{4}$.

SUMMARY: Taking into account the field investigation of February 10, 1992, and research of SEO records, it appears that this well was drilled prior to the October 2, 1964 Carlsbad Basin closure date, and is a valid claim for livestock watering, with an unknown priority date.



Mike Stapleton
 Water Resource Technician II

MS/tg
 cc: Santa Fe
 Hydro Section



STATE OF NEW MEXICO

STATE ENGINEER OFFICE

ELUID MARTINEZ
STATE ENGINEER

ROSWELL

DISTRICT II
1900 West Second St.
Roswell, New Mexico 88201
(505) 622-6521

May 22, 1991

FILE: C-2216

W. H. Brininstool
P.O. Drawer A
Jal, NM 88252

Dear Mr. Brininstool:

Enclosed is your copy of Declaration of Owner of Underground Water Right, as numbered above, which has been filed for record in the office of the State Engineer.

Please refer to this number in all future correspondence concerning this declaration.

The filing of this declaration does not indicate affirmation or rejection of the statements contained therein.

Sincerely,

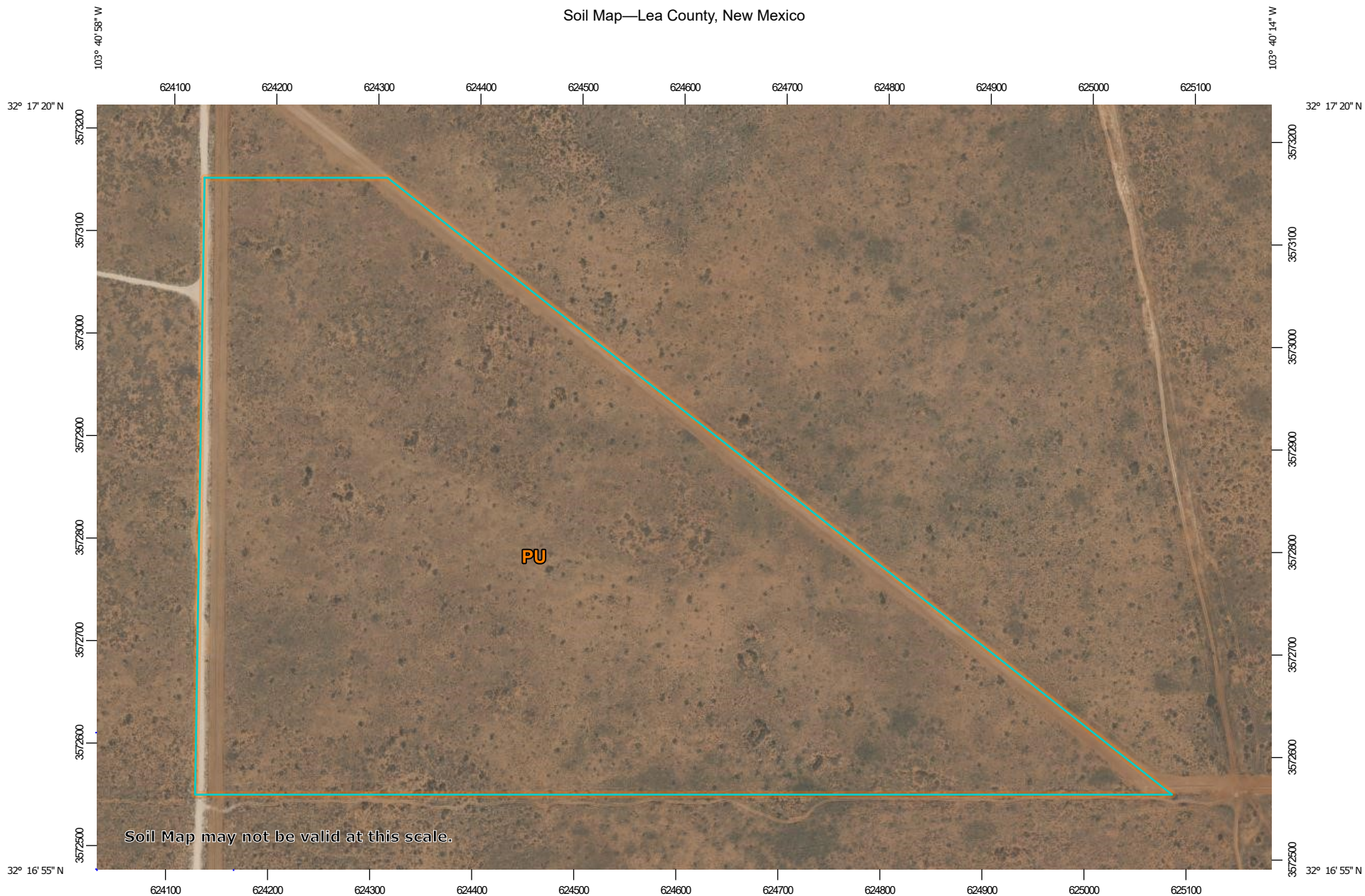
Richard C. Cibak
Pecos River Drainage
Basin Supervisor

tjr
cc: Santa Fe
Hydro. Section
Ann Figuiera

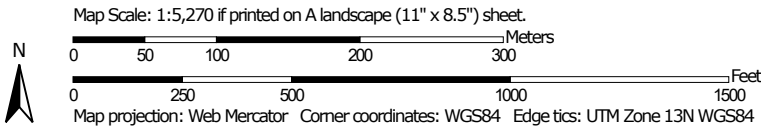
Attachment B

Site Characterization Documentation

Soil Map—Lea County, New Mexico




Soil Map may not be valid at this scale.



Soil Map—Lea County, New Mexico


MAP LEGEND

Area of Interest (AOI)

 Area of Interest (AOI)




















Soils







 Soil Map Unit Polygons

 Soil Map Unit Lines


 Soil Map Unit Points

Special Point Features






-  Blowout
-  Borrow Pit
-  Clay Spot
-  Closed Depression
-  Gravel Pit
-  Gravelly Spot
-  Landfill
-  Lava Flow
-  Marsh or swamp
-  Mine or Quarry
-  Miscellaneous Water
-  Perennial Water
-  Rock Outcrop
-  Saline Spot
-  Sandy Spot
-  Severely Eroded Spot
-  Sinkhole
-  Slide or Slip
-  Sodic Spot

-  Spoil Area
-  Stony Spot
-  Very Stony Spot
-  Wet Spot
-  Other
-  Special Line Features


Water Features

 Streams and Canals

Transportation

-  Rails
-  Interstate Highways
-  US Routes
-  Major Roads
-  Local Roads

Background

 Aerial Photography

MAP INFORMATION

The soil surveys that comprise your AOI were mapped at 1:20,000.

Warning: Soil Map may not be valid at this scale.

Enlargement of maps beyond the scale of mapping can cause misunderstanding of the detail of mapping and accuracy of soil line placement. The maps do not show the small areas of contrasting soils that could have been shown at a more detailed scale.

Please rely on the bar scale on each map sheet for map measurements.

Source of Map: Natural Resources Conservation Service
 Web Soil Survey URL:
 Coordinate System: Web Mercator (EPSG:3857)

Maps from the Web Soil Survey are based on the Web Mercator projection, which preserves direction and shape but distorts distance and area. A projection that preserves area, such as the Albers equal-area conic projection, should be used if more accurate calculations of distance or area are required.

This product is generated from the USDA-NRCS certified data as of the version date(s) listed below.

Soil Survey Area: Lea County, New Mexico
 Survey Area Data: Version 22, Sep 9, 2025

Soil map units are labeled (as space allows) for map scales 1:50,000 or larger.

Date(s) aerial images were photographed: Feb 7, 2020—May 12, 2020

The orthophoto or other base map on which the soil lines were compiled and digitized probably differs from the background imagery displayed on these maps. As a result, some minor shifting of map unit boundaries may be evident.

Soil Map—Lea County, New Mexico

Map Unit Legend

Map Unit Symbol	Map Unit Name	Acres in AOI	Percent of AOI
PU	Pyote and Maljamar fine sands	84.8	100.0%
Totals for Area of Interest		84.8	100.0%

Map Unit Description: Pyote and Maljamar fine sands---Lea County, New Mexico

Lea County, New Mexico

PU—Pyote and Maljamar fine sands

Map Unit Setting

National map unit symbol: dmqq
Landscape: Uplands
Elevation: 3,000 to 3,900 feet
Mean annual precipitation: 10 to 12 inches
Mean annual air temperature: 60 to 62 degrees F
Frost-free period: 190 to 205 days
Farmland classification: Not prime farmland

Map Unit Composition

Pyote and similar soils: 46 percent
Maljamar and similar soils: 44 percent
Minor components: 10 percent
Estimates are based on observations, descriptions, and transects of the mapunit.

Description of Pyote

Setting

Landscape: Uplands
Landform: Plains
Landform position (three-dimensional): Rise
Down-slope shape: Linear
Across-slope shape: Linear
Parent material: Sandy eolian deposits derived from sedimentary rock

Typical profile

A - 0 to 30 inches: fine sand
Bt - 30 to 60 inches: fine sandy loam

Properties and qualities

Slope: 0 to 3 percent
Depth to restrictive feature: More than 80 inches
Drainage class: Well drained
Runoff class: Negligible
Capacity of the most limiting layer to transmit water (Ksat): High (2.00 to 6.00 in/hr)
Depth to water table: More than 80 inches
Frequency of flooding: None
Frequency of ponding: None
Calcium carbonate, maximum content: 5 percent
Gypsum, maximum content: 1 percent
Maximum salinity: Nonsaline to very slightly saline (0.0 to 2.0 mmhos/cm)
Sodium adsorption ratio, maximum: 2.0
Available water supply, 0 to 60 inches: Low (about 5.1 inches)

Map Unit Description: Pyote and Maljamar fine sands---Lea County, New Mexico

Interpretive groups

Land capability classification (irrigated): 6e
Land capability classification (nonirrigated): 7s
Hydrologic Soil Group: A
Ecological site: R070BD003NM - Loamy Sand
Hydric soil rating: No

Description of Maljamar

Setting

Landscape: Uplands
Landform: Plains
Landform position (three-dimensional): Rise
Down-slope shape: Linear
Across-slope shape: Linear
Parent material: Sandy eolian deposits derived from sedimentary rock

Typical profile

A - 0 to 24 inches: fine sand
Bt - 24 to 50 inches: sandy clay loam
Bkm - 50 to 60 inches: cemented material

Properties and qualities

Slope: 0 to 3 percent
Depth to restrictive feature: 40 to 60 inches to petrocalcic
Drainage class: Well drained
Runoff class: Very low
Capacity of the most limiting layer to transmit water (Ksat): Very low to moderately low (0.00 to 0.06 in/hr)
Depth to water table: More than 80 inches
Frequency of flooding: None
Frequency of ponding: None
Calcium carbonate, maximum content: 5 percent
Gypsum, maximum content: 1 percent
Maximum salinity: Nonsaline to very slightly saline (0.0 to 2.0 mmhos/cm)
Sodium adsorption ratio, maximum: 2.0
Available water supply, 0 to 60 inches: Low (about 5.6 inches)

Interpretive groups

Land capability classification (irrigated): 6e
Land capability classification (nonirrigated): 7e
Hydrologic Soil Group: B
Ecological site: R070BD003NM - Loamy Sand
Hydric soil rating: No

Minor Components

Kermit

Percent of map unit: 10 percent
Ecological site: R070BC022NM - Sandhills

Map Unit Description: Pyote and Maljamar fine sands---Lea County, New Mexico

Hydric soil rating: No

Data Source Information

Soil Survey Area: Lea County, New Mexico
Survey Area Data: Version 22, Sep 9, 2025

Floofy Cat 21 CTB 2




14/05/2026, 12:28:24

Karst Occurrence Potential

Low

1:9,028



Esri, HERE, Garmin, IPC, BLM, OCD, New Mexico Tech, Vantor

U.S. Fish and Wildlife Service
National Wetlands Inventory

Floofy Cat 21 CTB 2



U.S. Fish and Wildlife Service, National Standards and Support Team, wetlands_team@fws.gov

May 13, 2026

Wetlands

- Estuarine and Marine Deepwater
- Estuarine and Marine Wetland

- Freshwater Emergent Wetland
- Freshwater Forested/Shrub Wetland
- Freshwater Pond

- Lake
- Other
- Riverine

This map is for general reference only. The US Fish and Wildlife Service is not responsible for the accuracy or currentness of the base data shown on this map. All wetlands related data should be used in accordance with the layer metadata found on the Wetlands Mapper web site.

National Flood Hazard Layer FIRMMette



103°41'5"W 32°17'24"N



Legend

SEE FIS REPORT FOR DETAILED LEGEND AND INDEX MAP FOR FIRM PANEL LAYOUT

SPECIAL FLOOD HAZARD AREAS		Without Base Flood Elevation (BFE) Zone A, V, A99
		With BFE or Depth Zone AE, AO, AH, VE, AR
		Regulatory Floodway

OTHER AREAS OF FLOOD HAZARD		0.2% Annual Chance Flood Hazard, Areas of 1% annual chance flood with average depth less than one foot or with drainage areas of less than one square mile Zone X
		Future Conditions 1% Annual Chance Flood Hazard Zone X
		Area with Reduced Flood Risk due to Levee. See Notes. Zone X
		Area with Flood Risk due to Levee Zone D

OTHER AREAS		NO SCREEN Area of Minimal Flood Hazard Zone X
		Effective LOMRs

GENERAL STRUCTURES		Channel, Culvert, or Storm Sewer
		Levee, Dike, or Floodwall

OTHER FEATURES		Cross Sections with 1% Annual Chance Water Surface Elevation
		Coastal Transect
		Base Flood Elevation Line (BFE)
		Limit of Study
		Jurisdiction Boundary
		Profile Baseline

MAP PANELS		Digital Data Available
		No Digital Data Available
		Unmapped



The pin displayed on the map is an approximate point selected by the user and does not represent an authoritative property location.

This map complies with FEMA's standards for the use of digital flood maps if it is not void as described below. The basemap shown complies with FEMA's basemap accuracy standards

The flood hazard information is derived directly from the authoritative NFHL web services provided by FEMA. This map was exported on 5/14/2026 at 4:34 PM and does not reflect changes or amendments subsequent to this date and time. The NFHL and effective information may change or become superseded by new data over time.

This map image is void if the one or more of the following map elements do not appear: basemap imagery, flood zone labels, legend, scale bar, map creation date, community identifiers, FIRM panel number, and FIRM effective date. Map images for unmapped and unmodernized areas cannot be used for regulatory purposes.



1:6,000

103°40'27"W 32°16'53"N

Attachment C

Photographic Documentation

Devon Energy Production Company, LP
Floofy Cat 21 CTB 2
Incident No. nAPP2529626858, nAPP2532852005, nAPP2532929433, and nAPP269043829
Lea County, New Mexico



Photo 1 View of facility sign.



Photo 2 View of west side containment towards south.



Photo 3 View of northwest corner of secondary containment.



Photo 4 View of north side containment towards east.

Devon Energy Production Company, LP
Floofy Cat 21 CTB 2
Incident No. nAPP2529626858, nAPP2532852005, nAPP2532929433, and nAPP269043829
Lea County, New Mexico



Photo 5 View of east side containment towards south.



Photo 6 View of east side containment towards north.



Photo 7 View of east side of containment towards north.



Photo 8 View of northwest corner of containment.

Sante Fe Main Office
Phone: (505) 476-3441

General Information
Phone: (505) 629-6116

Online Phone Directory
<https://www.emnrd.nm.gov/ocd/contact-us>

State of New Mexico
Energy, Minerals and Natural Resources
Oil Conservation Division
1220 S. St Francis Dr.
Santa Fe, NM 87505

QUESTIONS

Action 586948

QUESTIONS

Operator: DEVON ENERGY PRODUCTION COMPANY, LP 333 West Sheridan Ave. Oklahoma City, OK 73102	OGRID: 6137
	Action Number: 586948
	Action Type: [C-141] Remediation Closure Request C-141 (C-141-v-Closure)

QUESTIONS

Prerequisites	
Incident ID (n#)	nAPP2532852005
Incident Name	NAPP2532852005 FLOOFY CAT 21 CTB 2 @ FAPP2311542151
Incident Type	Produced Water Release
Incident Status	Remediation Closure Report Received
Incident Facility	[fAPP2311542151] FLOOFY CAT 21 CTB 2

Location of Release Source	
<i>Please answer all the questions in this group.</i>	
Site Name	FLOOFY CAT 21 CTB 2
Date Release Discovered	11/20/2025
Surface Owner	Federal

Incident Details	
<i>Please answer all the questions in this group.</i>	
Incident Type	Produced Water Release
Did this release result in a fire or is the result of a fire	No
Did this release result in any injuries	No
Has this release reached or does it have a reasonable probability of reaching a watercourse	No
Has this release endangered or does it have a reasonable probability of endangering public health	No
Has this release substantially damaged or will it substantially damage property or the environment	No
Is this release of a volume that is or may with reasonable probability be detrimental to fresh water	No

Nature and Volume of Release	
<i>Material(s) released, please answer all that apply below. Any calculations or specific justifications for the volumes provided should be attached to the follow-up C-141 submission.</i>	
Crude Oil Released (bbls) Details	Not answered.
Produced Water Released (bbls) Details	Cause: Corrosion Flow Line - Production Produced Water Released: 15 BBL Recovered: 15 BBL Lost: 0 BBL.
Is the concentration of chloride in the produced water >10,000 mg/l	Yes
Condensate Released (bbls) Details	Not answered.
Natural Gas Vented (Mcf) Details	Not answered.
Natural Gas Flared (Mcf) Details	Not answered.
Other Released Details	Not answered.
Are there additional details for the questions above (i.e. any answer containing Other, Specify, Unknown, and/or Fire, or any negative lost amounts)	Ball valve developed pinhole leak. Fluids to lined secondary containment.

Sante Fe Main Office
Phone: (505) 476-3441

General Information
Phone: (505) 629-6116

Online Phone Directory
<https://www.emnrd.nm.gov/ocd/contact-us>

State of New Mexico
Energy, Minerals and Natural Resources
Oil Conservation Division
1220 S. St Francis Dr.
Santa Fe, NM 87505

QUESTIONS, Page 2

Action 586948

QUESTIONS (continued)

Operator: DEVON ENERGY PRODUCTION COMPANY, LP 333 West Sheridan Ave. Oklahoma City, OK 73102	OGRID: 6137
	Action Number: 586948
	Action Type: [C-141] Remediation Closure Request C-141 (C-141-v-Closure)

QUESTIONS

Nature and Volume of Release (continued)	
Is this a gas only submission (i.e. only significant Mcf values reported)	No, according to supplied volumes this does not appear to be a "gas only" report.
Was this a major release as defined by Subsection A of 19.15.29.7 NMAC	No
Reasons why this would be considered a submission for a notification of a major release	<i>Unavailable.</i>
<i>With the implementation of the 19.15.27 NMAC (05/25/2021), venting and/or flaring of natural gas (i.e. gas only) are to be submitted on the C-129 form.</i>	

Initial Response

The responsible party must undertake the following actions immediately unless they could create a safety hazard that would result in injury.

The source of the release has been stopped	True
The impacted area has been secured to protect human health and the environment	True
Released materials have been contained via the use of berms or dikes, absorbent pads, or other containment devices	True
All free liquids and recoverable materials have been removed and managed appropriately	True
If all the actions described above have not been undertaken, explain why	<i>Not answered.</i>

Per Paragraph (4) of Subsection B of 19.15.29.8 NMAC the responsible party may commence remediation immediately after discovery of a release. If remediation has begun, please prepare and attach a narrative of actions to date in the follow-up C-141 submission. If remedial efforts have been successfully completed or if the release occurred within a lined containment area (see Subparagraph (a) of Paragraph (5) of Subsection A of 19.15.29.11 NMAC), please prepare and attach all information needed for closure evaluation in the follow-up C-141 submission.

I hereby certify that the information given above is true and complete to the best of my knowledge and understand that pursuant to OCD rules and regulations all operators are required to report and/or file certain release notifications and perform corrective actions for releases which may endanger public health or the environment. The acceptance of a C-141 report by the OCD does not relieve the operator of liability should their operations have failed to adequately investigate and remediate contamination that pose a threat to groundwater, surface water, human health or the environment. In addition, OCD acceptance of a C-141 report does not relieve the operator of responsibility for compliance with any other federal, state, or local laws and/or regulations.

I hereby agree and sign off to the above statement	Name: James Raley Title: EHS Professional Email: jim.raley@dvn.com Date: 05/20/2026
--	--

Sante Fe Main Office
Phone: (505) 476-3441

General Information
Phone: (505) 629-6116

Online Phone Directory
<https://www.emnrd.nm.gov/ocd/contact-us>

State of New Mexico
Energy, Minerals and Natural Resources
Oil Conservation Division
1220 S. St Francis Dr.
Santa Fe, NM 87505

QUESTIONS, Page 3

Action 586948

QUESTIONS (continued)

Operator: DEVON ENERGY PRODUCTION COMPANY, LP 333 West Sheridan Ave. Oklahoma City, OK 73102	OGRID: 6137
	Action Number: 586948
	Action Type: [C-141] Remediation Closure Request C-141 (C-141-v-Closure)

QUESTIONS

Site Characterization
Please answer all the questions in this group (only required when seeking remediation plan approval and beyond). This information must be provided to the appropriate district office no later than 90 days after the release discovery date.

What is the shallowest depth to groundwater beneath the area affected by the release in feet below ground surface (ft bgs)	Between 100 and 500 (ft.)
What method was used to determine the depth to ground water	NM OSE iWaters Database Search
Did this release impact groundwater or surface water	No
What is the minimum distance, between the closest lateral extents of the release and the following surface areas:	
A continuously flowing watercourse or any other significant watercourse	Greater than 5 (mi.)
Any lakebed, sinkhole, or playa lake (measured from the ordinary high-water mark)	Between 1 and 5 (mi.)
An occupied permanent residence, school, hospital, institution, or church	Between 1 and 5 (mi.)
A spring or a private domestic fresh water well used by less than five households for domestic or stock watering purposes	Between 1000 (ft.) and ½ (mi.)
Any other fresh water well or spring	Between 1000 (ft.) and ½ (mi.)
Incorporated municipal boundaries or a defined municipal fresh water well field	Greater than 5 (mi.)
A wetland	Between 1 and 5 (mi.)
A subsurface mine	Greater than 5 (mi.)
An (non-karst) unstable area	Greater than 5 (mi.)
Categorize the risk of this well / site being in a karst geology	Low
A 100-year floodplain	Greater than 5 (mi.)
Did the release impact areas not on an exploration, development, production, or storage site	No

Remediation Plan

Please answer all the questions that apply or are indicated. This information must be provided to the appropriate district office no later than 90 days after the release discovery date.

Requesting a remediation plan approval with this submission	Yes
<i>Attach a comprehensive report demonstrating the lateral and vertical extents of soil contamination associated with the release have been determined, pursuant to 19.15.29.11 NMAC and 19.15.29.13 NMAC.</i>	
Have the lateral and vertical extents of contamination been fully delineated	Yes
Was this release entirely contained within a lined containment area	Yes
<i>Per Subsection B of 19.15.29.11 NMAC unless the site characterization report includes completed efforts at remediation, the report must include a proposed remediation plan in accordance with 19.15.29.12 NMAC, which includes the anticipated timelines for beginning and completing the remediation.</i>	
On what estimated date will the remediation commence	04/28/2026
On what date will (or did) the final sampling or liner inspection occur	04/30/2026
On what date will (or was) the remediation complete(d)	04/29/2026
What is the estimated surface area (in square feet) that will be remediated	5100
What is the estimated volume (in cubic yards) that will be remediated	0

These estimated dates and measurements are recognized to be the best guess or calculation at the time of submission and may (be) change(d) over time as more remediation efforts are completed. The OCD recognizes that proposed remediation measures may have to be minimally adjusted in accordance with the physical realities encountered during remediation. If the responsible party has any need to significantly deviate from the remediation plan proposed, then it should consult with the division to determine if another remediation plan submission is required.

Sante Fe Main Office
Phone: (505) 476-3441

General Information
Phone: (505) 629-6116

Online Phone Directory
<https://www.emnrd.nm.gov/ocd/contact-us>

State of New Mexico
Energy, Minerals and Natural Resources
Oil Conservation Division
1220 S. St Francis Dr.
Santa Fe, NM 87505

QUESTIONS, Page 4

Action 586948

QUESTIONS (continued)

Operator: DEVON ENERGY PRODUCTION COMPANY, LP 333 West Sheridan Ave. Oklahoma City, OK 73102	OGRID: 6137
	Action Number: 586948
	Action Type: [C-141] Remediation Closure Request C-141 (C-141-v-Closure)

QUESTIONS

Remediation Plan (continued)	
<i>Please answer all the questions that apply or are indicated. This information must be provided to the appropriate district office no later than 90 days after the release discovery date.</i>	
This remediation will (or is expected to) utilize the following processes to remediate / reduce contaminants:	
<i>(Select all answers below that apply.)</i>	
Is (or was) there affected material present needing to be removed	Yes
Is (or was) there a power wash of the lined containment area (to be) performed	Yes
OTHER (Non-listed remedial process)	Not answered.
<i>Per Subsection B of 19.15.29.11 NMAC unless the site characterization report includes completed efforts at remediation, the report must include a proposed remediation plan in accordance with 19.15.29.12 NMAC, which includes the anticipated timelines for beginning and completing the remediation.</i>	
I hereby certify that the information given above is true and complete to the best of my knowledge and understand that pursuant to OCD rules and regulations all operators are required to report and/or file certain release notifications and perform corrective actions for releases which may endanger public health or the environment. The acceptance of a C-141 report by the OCD does not relieve the operator of liability should their operations have failed to adequately investigate and remediate contamination that pose a threat to groundwater, surface water, human health or the environment. In addition, OCD acceptance of a C-141 report does not relieve the operator of responsibility for compliance with any other federal, state, or local laws and/or regulations.	
I hereby agree and sign off to the above statement	Name: James Raley Title: EHS Professional Email: jim.raley@dvnm.com Date: 05/20/2026
<i>The OCD recognizes that proposed remediation measures may have to be minimally adjusted in accordance with the physical realities encountered during remediation. If the responsible party has any need to significantly deviate from the remediation plan proposed, then it should consult with the division to determine if another remediation plan submission is required.</i>	

Sante Fe Main Office
Phone: (505) 476-3441

General Information
Phone: (505) 629-6116

Online Phone Directory
<https://www.emnrd.nm.gov/ocd/contact-us>

State of New Mexico
Energy, Minerals and Natural Resources
Oil Conservation Division
1220 S. St Francis Dr.
Santa Fe, NM 87505

QUESTIONS, Page 6

Action 586948

QUESTIONS (continued)

Operator: DEVON ENERGY PRODUCTION COMPANY, LP 333 West Sheridan Ave. Oklahoma City, OK 73102	OGRID: 6137
	Action Number: 586948
	Action Type: [C-141] Remediation Closure Request C-141 (C-141-v-Closure)

QUESTIONS

Liner Inspection Information	
Last liner inspection notification (C-141L) recorded	577641
Liner inspection date pursuant to Subparagraph (a) of Paragraph (5) of Subsection A of 19.15.29.11 NMAC	04/30/2026
Was all the impacted materials removed from the liner	Yes
What was the liner inspection surface area in square feet	5100

Remediation Closure Request	
<i>Only answer the questions in this group if seeking remediation closure for this release because all remediation steps have been completed.</i>	
Requesting a remediation closure approval with this submission	Yes
Have the lateral and vertical extents of contamination been fully delineated	Yes
Was this release entirely contained within a lined containment area	Yes
What was the total surface area (in square feet) remediated	5100
What was the total volume (cubic yards) remediated	0
Summarize any additional remediation activities not included by answers (above)	Liner Inspection

The responsible party must attach information demonstrating they have complied with all applicable closure requirements and any conditions or directives of the OCD. This demonstration should be in the form of a comprehensive report (in .pdf format) including a scaled site map, sampling diagrams, relevant field notes, photographs of any excavation prior to backfilling, laboratory data including chain of custody documents of final sampling, and a narrative of the remedial activities. Refer to 19.15.29.12 NMAC.

I hereby certify that the information given above is true and complete to the best of my knowledge and understand that pursuant to OCD rules and regulations all operators are required to report and/or file certain release notifications and perform corrective actions for releases which may endanger public health or the environment. The acceptance of a C-141 report by the OCD does not relieve the operator of liability should their operations have failed to adequately investigate and remediate contamination that pose a threat to groundwater, surface water, human health or the environment. In addition, OCD acceptance of a C-141 report does not relieve the operator of responsibility for compliance with any other federal, state, or local laws and/or regulations. The responsible party acknowledges they must substantially restore, reclaim, and re-vegetate the impacted surface area to the conditions that existed prior to the release or their final land use in accordance with 19.15.29.13 NMAC including notification to the OCD when reclamation and re-vegetation are complete.

I hereby agree and sign off to the above statement	Name: James Raley Title: EHS Professional Email: jim.ralej@dmv.com Date: 05/20/2026
--	--

Sante Fe Main Office
Phone: (505) 476-3441

General Information
Phone: (505) 629-6116

Online Phone Directory
<https://www.emnrd.nm.gov/ocd/contact-us>

State of New Mexico
Energy, Minerals and Natural Resources
Oil Conservation Division
1220 S. St Francis Dr.
Santa Fe, NM 87505

CONDITIONS

Action 586948

CONDITIONS

Operator: DEVON ENERGY PRODUCTION COMPANY, LP 333 West Sheridan Ave. Oklahoma City, OK 73102	OGRID: 6137
	Action Number: 586948
	Action Type: [C-141] Remediation Closure Request C-141 (C-141-v-Closure)

CONDITIONS

Created By	Condition	Condition Date
scwells	None	5/22/2026