Mexico "E" Com No. 4
(Formerly Hobbs "L" No. 1)

P-2-23S-36E

Enclosed Filings

C-102
C-103
C-104
C-105
Hard copy of amended C-115, that is to be transmitted, to NMOCD, by e-mail

District I
PO Box 1980, Hobbs, NM 88241-1980

District II
811 South First, Artesia, NM 88210

District III
1000 Rio Brazos Rd., Aztec, NM 87410

District IV
2040 South Pacheco, Santa Fe, NM 87505

State of New Mexico
Energy, Minerals & Natural Resources Department

OIL CONSERVATION DIVISION
2040 South Pacheco
Santa Fe, NM 87505

Form C-102
Revised October 18, 1994
Instructions on back
Submit to Appropriate District Office
State Lease - 4 Copies
Fee Lease - 3 Copies

☐ AMENDED REPORT

WELL LOCATION AND ACREAGE DEDICATION PLAT

1 API Number	2 Pool Code	3 Pool Name
30-025-09227	79240	Jalmat (T-Y-7R)

4 Property Code	5 Property Name	6 Well Number
20832	Mexico "E" Com	4 *
7 OGRID No.	**8 Operator Name**	**9 Elevation**
6473	Doyle Hartman	3445' DF

10 Surface Location

UL or lot no.	Section	Township	Range	Lot Idn	Feet from the	North/South line	Feet from the	East/West Line	County
P	2	23S	36E		660'	South	660'	East	Lea

11 Bottom Hole Location If Different From Surface

UL or lot no.	Section	Township	Range	Lot Idn	Feet from the	North/South line	Feet from the	East/West Line	County

12 Dedicated Acres	13 Joint or Infill	14 Consolidation Code	15 Order No.
160	Y	C	NMOCD Order No. R-424, Approved 04/16/1954

NO ALLOWABLE WILL BE ASSIGNED TO THIS COMPLETION UNTIL ALL INTERESTS HAVE BEEN CONSOLIDATED OR A NON-STANDARD UNIT HAS BEEN APPROVED BY THE DIVISION

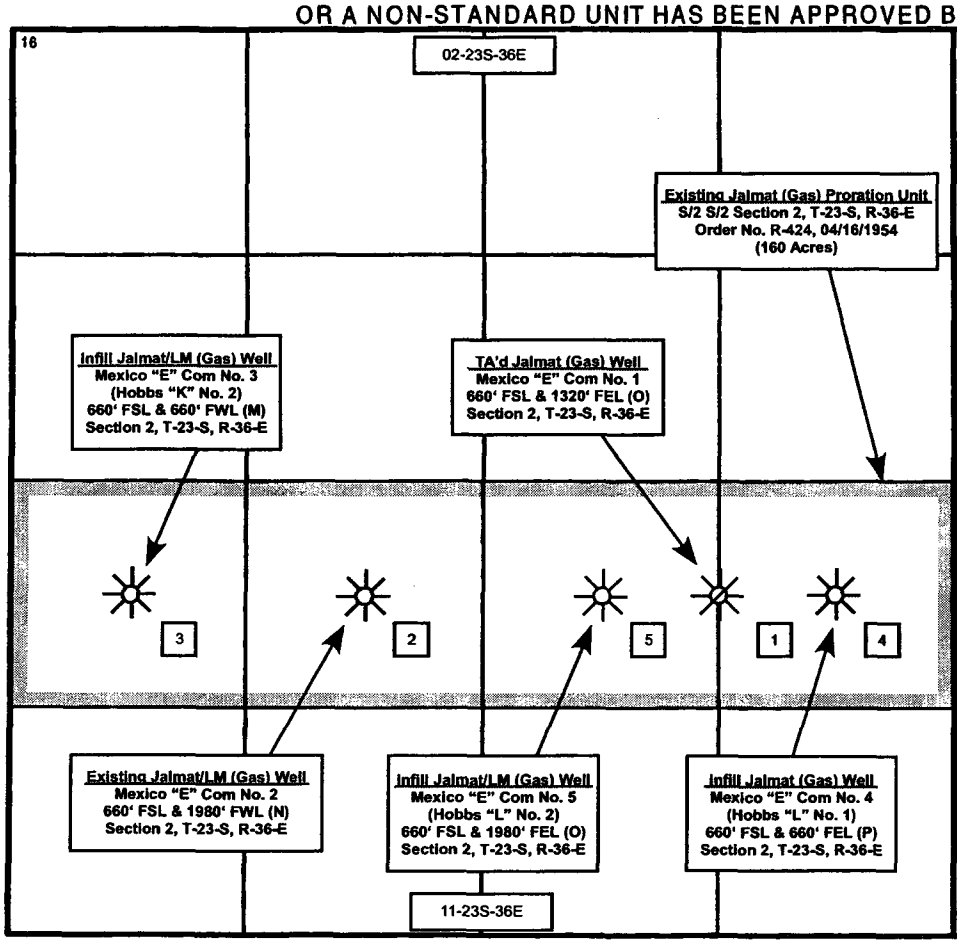

17 OPERATOR CERTIFICATION
I hereby certify that the information contained herein is true and complete to the best of my knowledge and belief

Signature

Steve Hartman
Printed Name

Engineer
Title

03/22/2004
Date

18 SURVEYOR CERTIFICATION
I hereby certify that the well location shown on this plat was plotted from field notes of actual surveys made by me or under my supervision, and that the same is true and correct to the best of my belief.

Date of Survey

Signature and Seal of Professional Surveyer:

Certificate Number

*** Formerly Hobbs "L" No. 1**

DIVIDER PAGE

Submit 3 Copies to Appropriate District Office

State of New Mexico
Energy, Minerals and Natural Resources Department

Form C-103
Revised 1-1-89

DISTRICT I
P.O. Box 1980, Hobbs, NM 88240

DISTRICT II
P.O. Drawer DD, Artesia, NM 88210

DISTRICT III
1000 Rio Brazos Rd., Aztec, NM 87410

OIL CONSERVATION DIVISION

2040 Pacheco St.
Santa Fe, NM 87505

WELL API NO. 30-025-09227

5 Indicate Type of Lease: STATE [X] FEE [ ]

6 State Oil & Gas Lease No. B-3776

SUNDRY NOTICES AND REPORTS ON WELLS

(DO NOT USE THIS FORM FOR PROPOSALS TO DRILL OR TO DEEPEN OR PLUG BACK TO A DIFFERENT RESERVOIR. USE "APPLICATION FOR PERMIT" (FORM C-101) FOR SUCH PROPOSALS.)

7 Lease Name or Unit Agreement Name: Mexico "E" Com (Formerly Hobbs "L" No. 1)

1 Type of Well: OIL WELL [ ] GAS WELL [X] OTHER

8 Well No. 4

2 Name of Operator: Doyle Hartman

9 Pool name or Wildcat: Jalmat (T-Y-7R)

3 Address of Operator: 500 N. Main St., Midland, TX 79701

4 Well Location

Unit Letter P : 660' Feet From The South Line and 660' Feet From The East Line

Section 2 Township 23S Range 36E NMPM Lea County

10 Elevation (*Show whether DF, RKB, RT, GR, etc.*): 3445' DF

11 Check Appropriate Box to Indicate Nature of Notice, Report, or Other Data

NOTICE OF INTENTION TO:				SUBSEQUENT REPORT OF:			
PERFORM REMEDIAL WORK	[ ]	PLUG AND ABANDON	[ ]	REMEDIAL WORK	[ ]	ALTERING CASING	[ ]
TEMPORARILY ABANDON	[ ]	CHANGE PLANS	[ ]	COMMENCE DRILLING OPNS.	[ ]	PLUG AND ANBANDONMENT	[ ]
PULL OR ALTER CASING	[ ]			Casing & Cement Repair	[X]		
OTHER:	[ ]			OTHER: Recomplete to Jalmat (Y-7R)	[X]		

12 Describe Proposed or Completed Operations (*Clearly state all pertinent details, and give pertinent dates, including estimated date of starting any proposed work*) SEE RULE 1103.

For details of completed wellbore repair and reserve enhancement operations, and review of upper long-string cementing and bond log results, please refer to pages 2 of 6 thru 6 of 6 attached hereto, and made a part hereof.

I hereby certify that the information above is true and complete to the best of my knowledge and belief.

SIGNATURE [signature] TITLE Engineer DATE 03/22/2004

TYPE OR PRINT NAME Steve Hartman TELEPHONE NO. (432) 684-4011

(This space for State Use)

APPROVED BY _____ TITLE _____ DATE _____

CONDITIONS OF APPROVAL, IF ANY:

Details of Completed Wellbore Repair and Reserve Enhancement Operations

Moved in well service unit, on 11-11-02. Pulled rods and tubing. Ran 179.64' bottom-hole drilling and cleanout assembly. Hooked up air unit. Experienced difficulty achieving circulation due to excessive water production. Pulled bottom-hole drilling and cleanout assembly.

Ran and set 5 1/2" Model "C" packer at 3034'. Loaded casing-tubing annulus with 49 bbls of water. Pumped down casing-tubing annulus, at 4 BPM, at 110 psi. Pulled 5 1/2" Model "C" packer.

Ran 5 1/2" Model "C" RBP and 5 1/2" Model "C" packer. Set 5 1/2" Model "C" RBP at 3034'. Pressure tested 5 1/2" Model "C" RBP and 5 1/2" O.D. casing. Pulled 2 7/8" O.D. work string. Covered 5 1/2" Model "C" RBP, with 4 sx of sand.

Installed Halliburton 5 1/2" cementing head. Squeeze cemented and repaired casing hole, at 495' to 527', with 2100 cu. ft. (1600 sx) of cement slurry, consisting of 800 sx of API Class "C" cement containing 2.5% $CaCl_2$, 5lb/sx Gilsonite, and 0.25 lb/sx Flocele, followed by 800 sx of API Class "C" cement containing 3% $CaCl_2$, 5lb/sx Gilsonite, and 0.25 lb/sx Flocele. Pumped cement at an average pump rate of 11 BPM, and average pump pressure of 800 psi. Dropped plug. Displaced cement with 7.25 bbls of water. Final pump rate = 0.9 BPM, at 308 psi.

Ran 179.64' bottom-hole drilling assembly. Drilled cement from 295' to 490'. Shut down for remainder of day, for cement to reach full hardness. Drilled hard cement from 490' to 510'. Fell out of cement at 510'. Circulated hole clean.

Lowered work string to 2987'. Cleaned out 17' of fill. Pulled and laid down bottom-hole drilling assembly.

Ran 4 7/8" bit and 5 1/2" casing scraper to 590'. Pulled bit and casing scraper.

Cleaned off 5 1/2" Model "C" RBP. Pumped air and unloaded water from wellbore, to blowdown tank. Recovered 5 1/2" Model "C" RBP.

Ran 4 7/8" bit. Tagged fill at 3700'. Hooked up air units. Established circulation with foam. Cleaned out wellbore to 3780'. Blew hole dry. Pulled 4 7/8" bit.

Ran and landed bottom of 2 3/8" O.D. tubing at 3711' RKB (111 jts @ 33.2'/jt + 1.1'SN + 18'MA - 3'AGL + 10'KBC = 3711.3). Ran 2" x 1 1/4" x 14' RHAC insert pump and 3/4" API Class "KD" rod string. Commenced pump testing well on 11-17-02. Pump tested well until 1-6-03, with no appreciable reduction in excessive water production, or increase in gas production.

Pulled rods and tubing. Set cementing retainer. Loaded 5 1/2" O.D. casing with water. Squeezed off water production utilizing 2640 cu. ft. (2000 sx) of cement slurry, consisting of 500 sx of API Class "C" cement containing 2.5% $CaCl_2$, followed by 1500 sx of API Class "C" cement containing 2.5% $CaCl_2$, 5 lb/sx Gilsonite, 0.25 lb/sx Flocele. Final pump rate = 2.0 BPM, at 1778 psi. Pulled 2 7/8" work string.

Ran bottom-hole drilling assembly. Hooked up reverse unit. Drilled retainer and cement. Fell out of cement at 3735'. Cleaned out wellbore to 3790'. Drilled 4 7/8" hole to 3802'.

Rigged up Schlumberger. Logged well with CNL-DSI-GR-CCL log and VDCBL-GR-CCL log. Found good bonding from surface to 510', with bottom of cement, on outside of 5 1/2" O.D. long string, at 822'.

Ran 4 3/4" button bit. Drilled 4 3/4" hole to 3860'. Ran 137.69' string-mill assembly. Rotated 4 3/4" O.D. string-mill assembly from 3761' to 3860'. Pulled string-mill assembly.

Set 4 1/2" O.D., 11.6 lb/ft, J-55, FJ liner, from 3069' to 3860'. Ran and set 5 1/2" Model "C" Packer at 2923'. Squeeze cemented 4 1/2" O.D. flush-joint liner into place utilizing 2250 cu. ft. (1700 sx) of cement slurry consisting of 400 sx of API Class "C" cement containing 2.5% $CaCl_2$, 3 lb/sx Gilsonite, 0.25 lb/sx Flocele, followed by 1200 sx of API Class "C" cement containing 2.5% $CaCl_2$, 3 lb/sx Gilsonite, 0.25 lb/sx Flocele, followed by 100 sx of API Class "C" cement containing 1.5% $CaCl_2$. Pumped cement at a average pump rate of 12 BPM and average pump pressure of 3900 psi. Final displacement rate was 0.2 BPM, at 3930 psi.

Ran large-bore and small-bore bottom-hole drilling assemblies. Tagged cement at 2932'. Drilled hard cement to 3850'.

Ran 4 1/2" casing scraper, to 3850'. Circulated hole clean. Unloaded water from wellbore, to blowdown tank. Pulled 4 1/2" casing scraper.

Select-fire perforated Y-7R gas interval with (27) 0.38" x 17" holes, with one shot each at:

3134	3179	3230	3250	3427	3496
3141	3189	3232	3253	3437	3508
3153	3215	3239	3303	3466	
3161	3218	3242	3305	3489	
3166	3222	3246	3418	3493	

Acidized perfs, as follows, with 5600 gal of 15% MCA acid:

Interval	Acid Volume (gal)	Ball Sealers	Treating Rate (BPM)	Max Treating Pressure (psi)	Ballout
3134-3253 (17 holes)	3700	24	4.5	1784	No
3303-3508 (10 holes)	1900	15	3.5	2980	Yes
3134-3508 (27 holes)	5600	39	---	---	---

Ran and landed 2 3/8" O.D. tubing at 3711' RKB (111 jts @ 33.2'/jt + 1.1'SN + 18'MA - 3'AGL + 10'KBC = 3711.3'). Ran 3/4" API Class "KD" rod string and 2" x 1 1/4" x 14' RHAC insert pump. Commenced pumping and cleaning up well, at 7:00 P.M., CST, 1-21-03.

On 2-1-03, tested 13 MCFPD + 2 BWPD. FCP = 17 psi.

Moved in well service unit, on 7-28-03. Pulled rods and pump. Pulled 2 3/8" O.D. tubing. Ran 3 1/2" O.D., 9.3 lb/ft, N-80 frac string and 5 1/2" PLS frac packer. Set 5 1/2" PLS frac packer at 3046'.

Rigged up Halliburton. Performed CO_2 foam frac down 3 1/2" frac tubing with 194,203 gal of gelled water and CO_2 (53.6% CO_2) and 400,000 lb of frac sand (10% 20/40, 15% 10/20, 75% 8/16). ATR = 38.9 BPM. ATP = 3913 psig.

ISIP =	1800 psi
5-min SIP =	1434 psi
10-min SIP =	1201 psi
15-min SIP =	1100 psi

Left well shut in for 85 minutes before opening well to blowdown tank. Cleaned up well to blowdown tank for 18.5 hours.

Pulled and laid down 3 1/2" O.D. frac string. Ran 2 3/8" O.D. production string. Tagged frac sand at 3684'. Hooked up air unit. Cleaned out frac sand to 3850'. Due to a continuing influx of sand, cleaned out frac sand for two (2) additional days.

Raised and landed bottom of 2 3/8" O.D. tubing at 3680' (110 jts @ 33.22'/jt + 1.1'SN + 18'MA - 3'AGL + 10'KBC = 3680.3'). Ran 2" x 1 1/4" x 14' RHAC insert pump and 3/4" API Class "KD" rod string. Started pumping and cleaning up well, at 1:30 P.M., CDT, 8-1-03.

Cleaned up gas stream through orifice tester, from 8-1-03 until 9-1-03, until CO_2 content met Sid Richardson's standards.

On 10-20-03, tested 118 MCFPD + 2 BWPD. FCP = 1 psig. LP = 17 psig.

Total wellbore repair and reserve enhancement cost = $526,230.

Mexico "E" Com No. 4
Upper Long-String
Cementing and Bond Log Results

A review of the VDCBL cement bond log that was run in the Mexico "E" Com No. 4 well, on 1-13-03, after the Mexico "E" Com No. 4 was squeezed down the 5 1/2" O.D. casing, on 11-13-02, with 1600 sx of cement, documents the placement of cement, on the outside of the 5 1/2" O.D. casing, from surface to 820'. After waiting on cement overnight, cement was then drilled from 330' to 490', before shutting down for the remainder of day, for cement to reach maximum hardness. Hard cement was then drilled from 490' to 510'. Fell out of cement at 510'.

By finding the bottom of the hard cement, at 510', when coupled with (1) a previously confirmed casing leak location, between 495' and 527', and (2) a shift in the VDCBL cement bond log amplitude signal, at 510', documents that the cement slurry exit point, for the 1600-sx squeeze job, was at approximately 510', with the single casing hole, at 510', being thoroughly squeezed, with 1600 sx of cement.

The 1-13-03 VDCBL cement bond log found the top of the original long-string cement job at 2715'.

DIVIDER PAGE

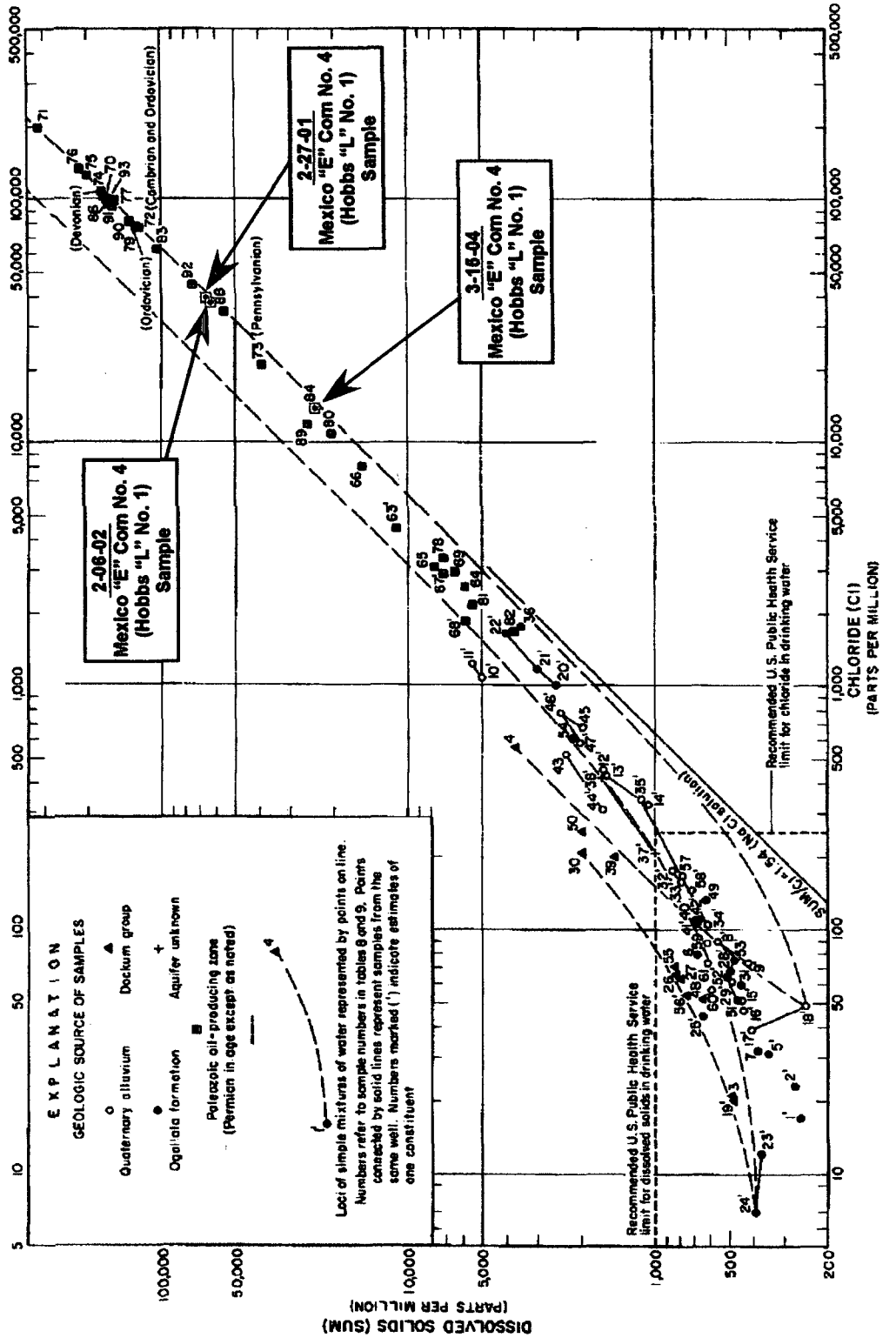

Figure 28

RELATION OF DISSOLVED SOLIDS TO CHLORIDE IN SAMPLES OF GROUND WATER FROM SOUTHERN LEA COUNTY, N. MEX.

(Graph from Ground-Water Report No. 6
"Geology and Ground-Water Conditions in Southern Lea County, New Mexico"
by Alexander Nicholson, Jr. and Alfred Clebsch, Jr
USGS)

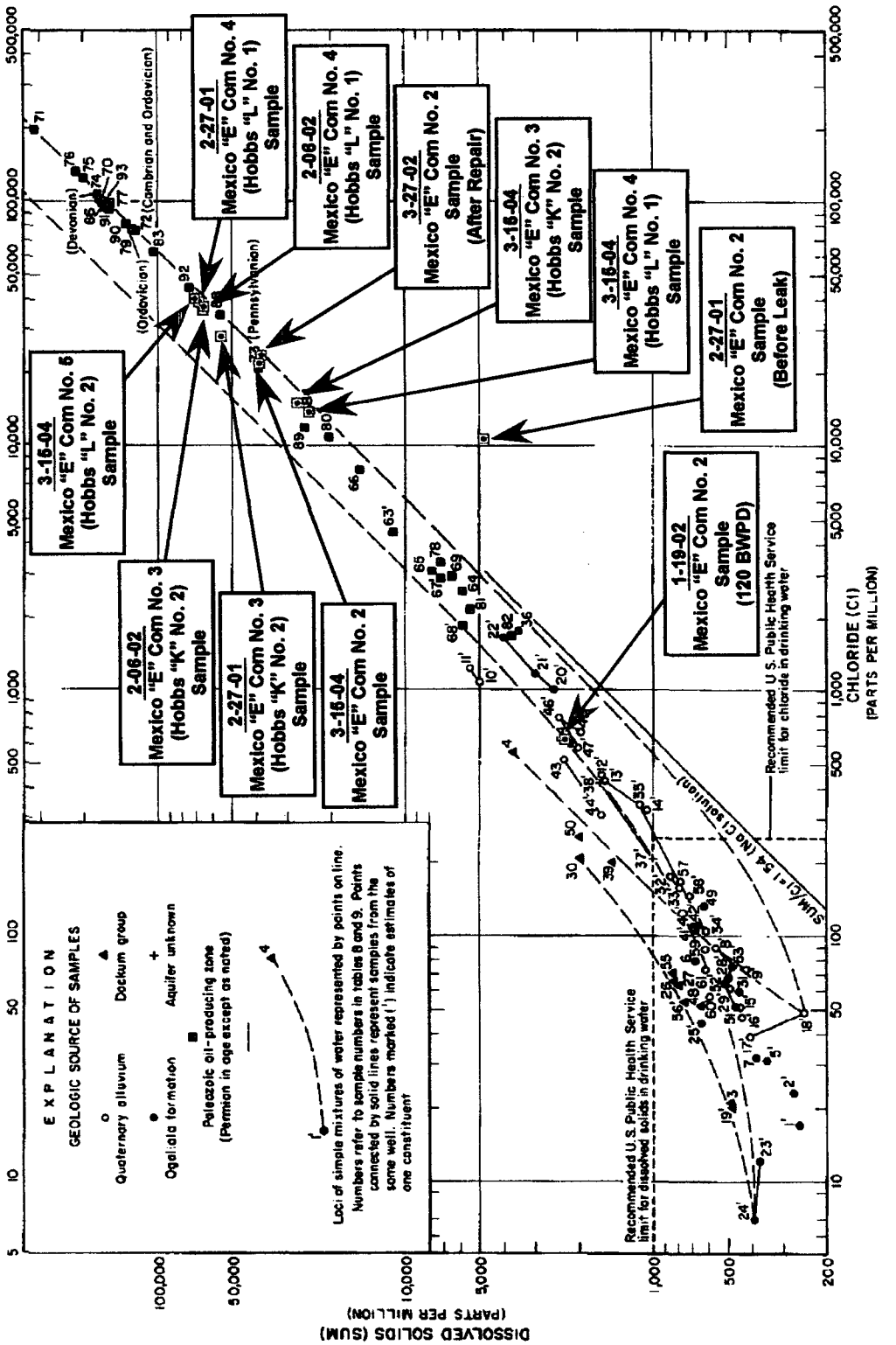

Figure 28

RELATION OF DISSOLVED SOLIDS TO CHLORIDE IN SAMPLES OF GROUND WATER FROM SOUTHERN LEA COUNTY, N. MEX.

(Graph from Ground-Water Report No. 6
"Geology and Ground-Water Conditions in Southern Lea County, New Mexico"
by Alexander Nicholson, Jr. and Alfred Clebsch, Jr
USGS)

WATER SAMPLE TAKEN 2-27-01

P. O. Box 1468 (915) 943-3234 or (915) 563-1040
Monahans, Texas 79756

MARTIN WATER LABORATORIES, INC.

709 W. Indiana (915) 683-4521
Midland, Texas 79701

RESULT OF WATER ANALYSES

TO: Mr. Steve Hartman
P.O. Box 10426
Midland, Texas 79702

LABORATORY NO. 201-195
SAMPLE RECEIVED 2/27/01
RESULTS REPORTED 3/7/01

API WATER ANALYSIS REPORT FORM

Company: Doyle Hartman Oil Operators			Sample No.	Date Sampled
Field: Langlie-Mattix	Legal Description		County or Parish: Lea	State: NM
Lease or Unit: Hobbs "L"	Well: #1	Depth	Formation: Seven Rivers/ Queen	Water, B/D
Type of Water (Produced, Supply, etc.): Produced	Sampling Point			Sampled By

DISSOLVED SOLIDS

CATIONS	mg/l	me/l
Sodium, Na (calc.)	19,969	868.2
Calcium, Ca	500	25.0
Magnesium, Mg	3,487	287.0
Barium, Ba		

ANIONS	mg/l	me/l	
Chloride, Cl	39,060	1,102	X 100
Sulfate, So_4	2,765	57.5	X 100
Carbonate, Co_3	0	0.0	X 100
Bicarbonate, HCO_3	1,293	21.2	X 1

Total Dissolved Solids (calc.) 67,075

Iron, Fe (total) 32.7 1.3
Sulfide, as H_2S 106

OTHER PROPERTIES

pH	7.16
Specific Gravity, 60/60 F.	1.0462
Resistivity (ohm-meters) @ 77° F.	0.124
Total Hardness, as $CaCO_3$	15,600

WATER PATTERNS – *me/l*

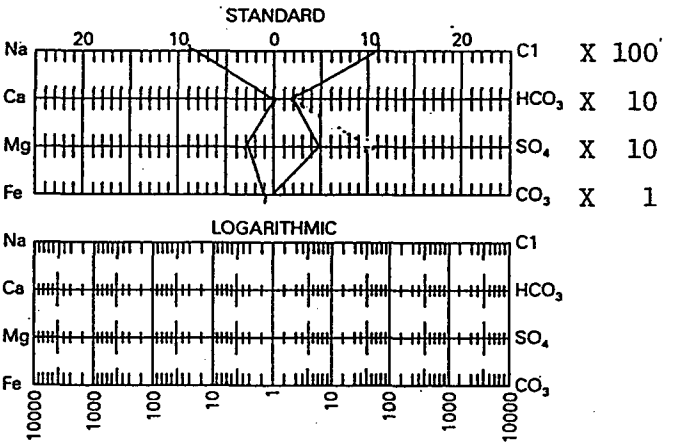

REMARKS & RECOMMENDATIONS: When we compare this water with our records, we find it could be approximately one-half Seven Rivers and one-half Queen.

Waylan C. Martin, M.A.

DOYLE HARTMAN

MAR 1 2 2001

WATER SAMPLE TAKEN 2-6-02

MARTIN WATER LABORATORIES, INC

P.O. Box 1468 Phone 943-3234 or 563-1040
Monahans, Texas 79756

709 W. Indiana Phone 683-4521
Midland, Texas 79701

RESULT OF WATER ANALYSES

LABORATORY NO. 202-28
SAMPLE RECEIVED 2/7/02
RESULTS REPORTED 2/8/02

TO: Mr. Don Mashburn
P.O. Box 10426, Midland, TX 79702

API WATER ANALYSIS REPORT FORM

Company: Doyle Hartman Oil Operators		Sample No.	Date Sampled: 2/6/02
Field: Langlie-Mattix	Legal Description: Sec 2 T-23S&R-36E	County or Parish: Lea	State: NM
Lease or Unit: Hobbs "L"	Well: #1	Depth	Formation: Seven Rivers/Queen
Water, B/D			
Type of Water (Produced, Supply, etc.): Produced	Sampling Point		Sampled By

DISSOLVED SOLIDS

CATIONS	mg/l	me/l
Sodium, Na (calc.)	18,799	817.3
Calcium, Ca	500	25.0
Magnesium, Mg	3,244	267.0
Barium, Ba		

ANIONS	mg/l	me/l	
Chloride, Cl	36,930	1,041.4	X 100
Sulfate, SO_4	2,360	49.1	X 100
Carbonate, CO_3	0	0.0	X 100
Bicarbonate, HCO_3	1,147	18.8	X 1

Total Dissolved Solids (calc.) 62,979

Iron, Fe (total) 11.6 0.4
Sulfide, as H_2S 159

OTHER PROPERTIES

pH	6.82
Specific Gravity, 60/60 F.	1,0426
Resistivity (ohm-meters) 77° F.	0.130
Total Hardness, as $CaCO_3$	14,600

WATER PATTERNS — me/l

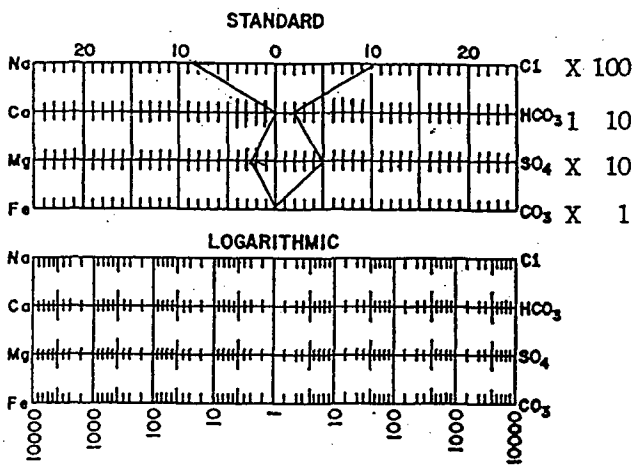

REMARKS & RECOMMENDATIONS: These results reveal no significant change in the water from this well as compared to that received 2/27/01 reported on laboratory #201-195.

Waylan C. Martin, M.A.

FAX: Doyle Hartman @ Dallas (214-520-1434)

FEB 11 2002

WATER SAMPLE TAKEN 3-15-04

P. O. Box 1468 (915) 943-3234 or (915) 563-1040
Monahans, Texas 79756

MARTIN WATER LABORATORIES, INC.

709 W. Indiana (915) 683-4521
Midland, Texas 79701

RESULT OF WATER ANALYSES

TO: Mr. Don Mashburn
P.O. Box 10426
Midland, TX 79702

LABORATORY NO. 304-76
SAMPLE RECEIVED 3-15-04
RESULTS REPORTED 3-17-04

API WATER ANALYSIS REPORT FORM

Company	Sample No.	Date Sampled
Doyle Hatman Oil Operators		

Field	Legal Description	County or Parish	State
		Lea	NM

Lease or Unit	Well	Depth	Formation	Water, B/D
Hobbs L	#1			

Type of Water (Produced, Supply, etc.)	Sampling Point	Sampled By
Produced		

DISSOLVED SOLIDS

CATIONS	*mg/l*	*me/l*
Sodium, Na (calc.)	6,874	298.9
Calcium, Ca	520	26.0
Magnesium, Mg	1,288	106.0
Barium, Ba		

ANIONS			
Chloride, Cl	14,342	404.4	X 100
Sulfate, So_4	59	1.2	X 10
Carbonate, Co_3	0	0.0	X 10
Bicarbonate, HCO_3	1,537	25.2	X 1

Total Dissolved Solids (calc.) 24,620

Iron, Fe (total) 84 3.4
Sulfide, as H_2S 0

OTHER PROPERTIES

pH	6.81
Specific Gravity, 60/60 F.	1.0160
Resistivity (ohm-meters) @ 77° F.	0.300
	6,600

WATER PATTERNS – *me/l*

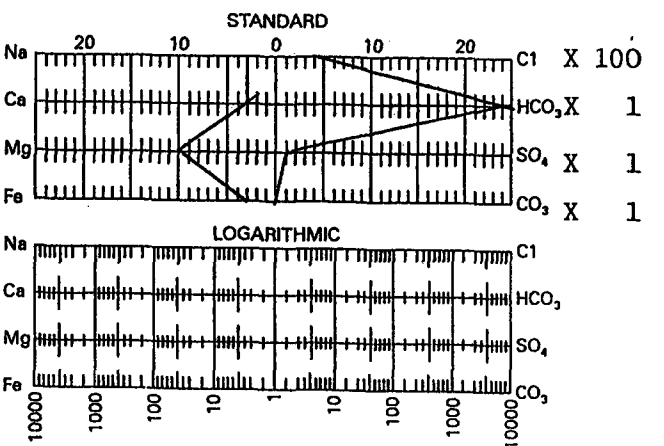

REMARKS & RECOMMENDATIONS: Please contact us if we can be of any assistance in interpreting these results.

Greg Ogden, B.S.

DOYLE HARTMAN OIL OPERATOR
RECEIVED
MAR 18 2004

FAX: Doyle Hartman (214-520-1434)

DIVIDER PAGE

NORTH

B

Structural Cross-Section

SOUTH

B'



DOCUMENTED GAS PRODUCTIVE INTERVAL

Sections 2, 3 & 11

T-23-S, R-36-E

Lea County, New Mexico

DIVIDER PAGE

West
C

Structural Cross-Section

East
C'



DOYLE HARTMAN
Mexico "E" Com Lease
S/2 S/2, Section 2
T-23-S, R-36-E
Lea County, New Mexico

DIVIDER PAGE

Hobbs L #1 (Mexico E Com #4)
Jalmat (T-Y-7R)
P-2-23S-36E
Doyle Hartman

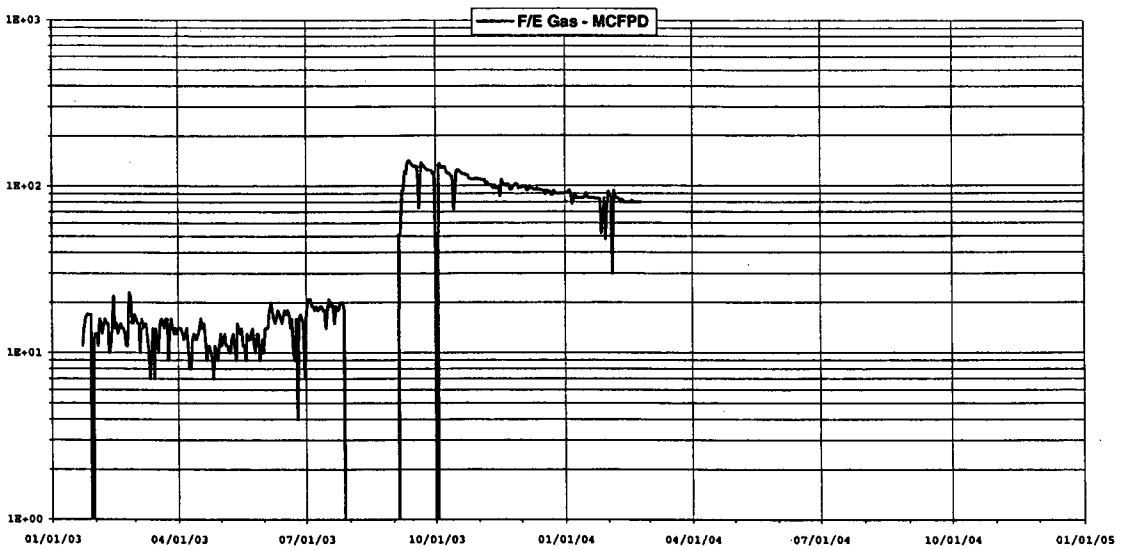

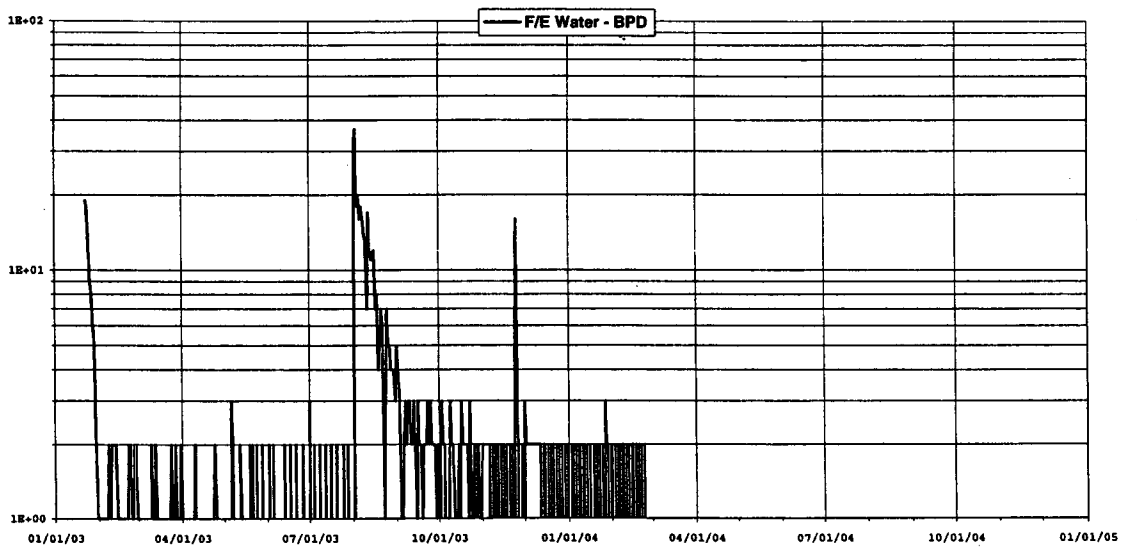

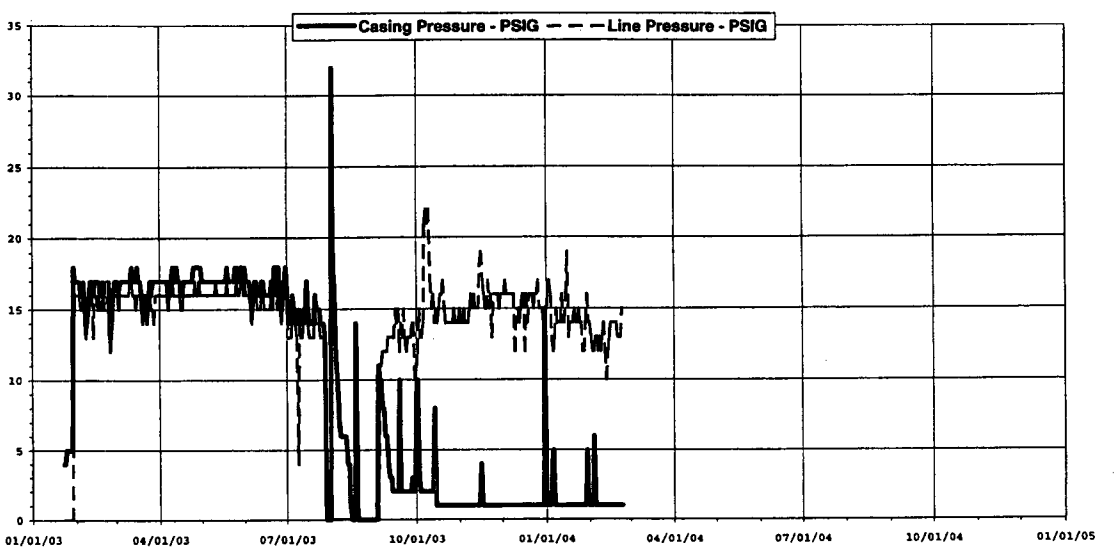

02/24/04: 0.020 BCF 0.0 MBO 0.8 MBW

Plot Format: C:\My Documents\Dly FE\g-w-cplp-3.plt Printed: 3/22/04

Hobbs L #1 (Mexico E Com #4)
Jalmat (T-Y-7R)
P-02-23S-36E
Doyle Hartman

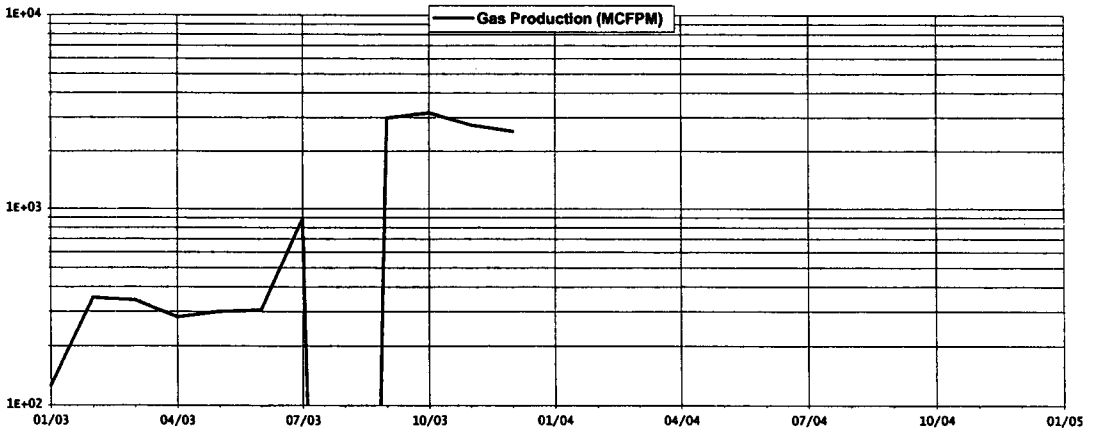

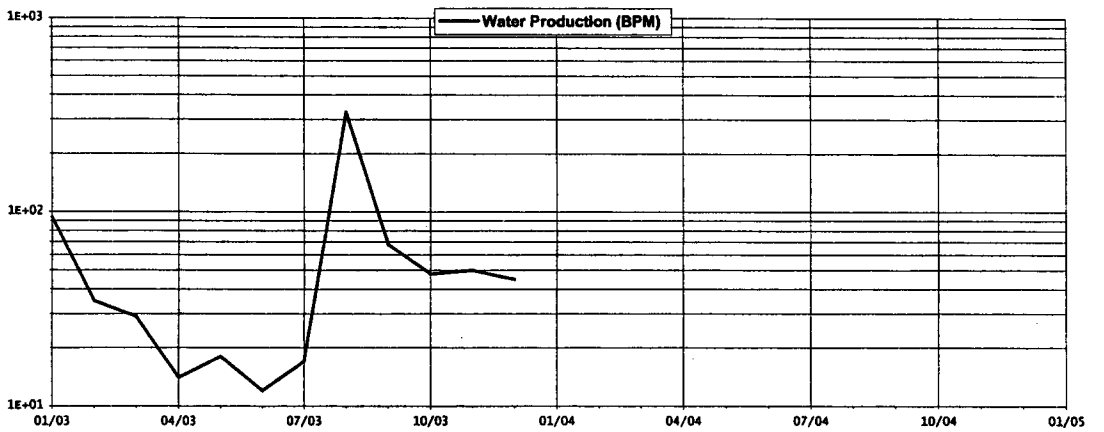

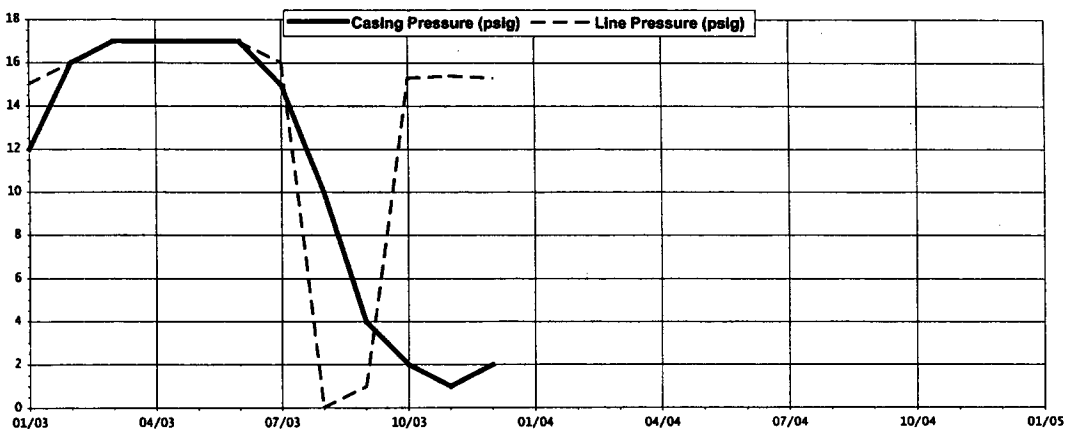

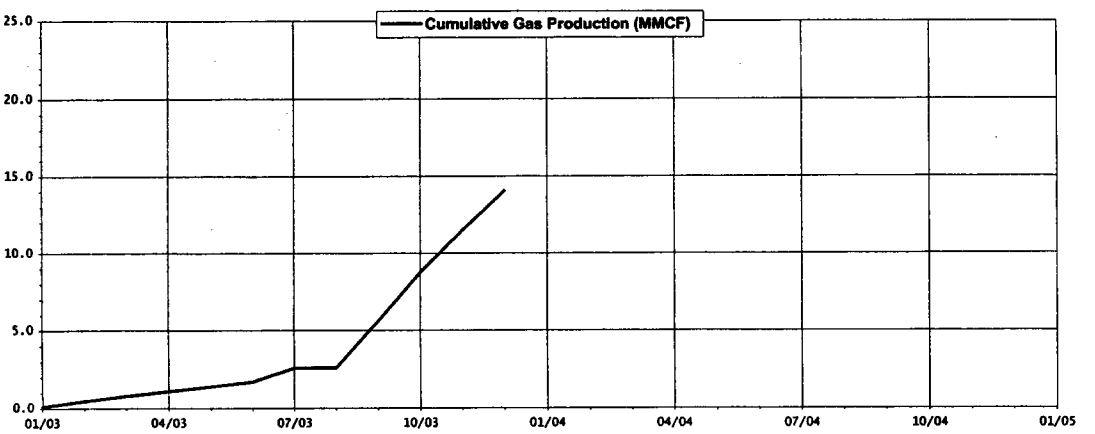

12/03: 0.014 BCF 0.0 MBO

DIVIDER PAGE

District I
PO Box 1980, Hobbs, NM 88241-1980
District II
811 South First, Artesia, NM 88210
District III
1000 Rio Brazos Rd., Aztec, NM 87410
District IV
2040 South Pacheco, Santa Fe, NM 87505

State of New Mexico
Energy, Minerals & Natural Resources Department

OIL CONSERVATION DIVISION
2040 South Pacheco
Santa Fe, NM 87505

Form C-104
Revised October 18, 1994
Instructions on back
Submit to Appropriate District Office
5 Copies
☐ AMENDED REPORT

I. REQUEST FOR ALLOWABLE AND AUTHORIZATION TO TRANSPORT

1 Operator name and Address	2 OGRID Number
Doyle Hartman 500 N. Main St. Midland, TX 79701 (432) 684-4011	6473
	3 Reason for Filing Code: RC

4 API Number	5 Pool Name	6 Pool Code
30-025-09227	Jalmat (T-Y-7R)	79240
7 Property Code	**8 Property Name**	**9 Well Number**
20832	Mexico "E" Com	4 *

II. 10 Surface Location

Ul or lot no.	Section	Township	Range	Lot Idn	Feet from the	North/South Line	Feet from the	East/West line	County
P	2	23S	36E		660	South	660	East	Lea

11 Bottom Hole Location

Ul or lot no.	Section	Township	Range	Lot Idn	Feet from the	North/South Line	Feet from the	East/West line	County

12 Lse Code	13 Producing Method Code	14 Gas Connection Date	15 C-129 Permit Number	16 C-129 Effective Date	17 C-129 Expiration Date
S	P/F	01/22/2003			

III. Oil and Gas Transporters

18 Transporter OGRID	19 Transporter Name and Address	20 POD	21 O/G	22 POD ULSTR Location and Description
020809	Sid Richardson 201 Main Street Ft. Worth, TX 76102		G	P-2-23S-36E

IV. Produced Water

23 POD	24 POD ULSTR Location and Description
	P-2-23S-36E

V. Well Completion Data

25 Date Re-spudded	26 Ready Date	27 TD	28 PBTD	29 Perforations	30 DHC, DC, MC
11/11/2002	01/22/2003	3860'	3850'	3134' - 3508' w/ 27	4.000"

31 Hole Size	32 Casing & Tubing Size	33 Depth Set	34 Sacks Cement
11"	8 5/8", 32 #/ft	300'	200 sx (Circ.)
7 7/8"	5 1/2", 14 #/ft	3795'	250 sx + 1600 sx (Circ.)
4 3/4"	4 1/2", 11.6 #/ft FJL	3069' - 3860'	sqz'd w/ 1700 sx
	2 3/8", 4.7 #/ft, J-55, EUE Tbg	3680'	

VI. Well Test Data

35 Date New Oil	36 Gas Delivery Date	37 Test Date	38 Test Length	39 Tbg. Pressure	40 Csg. Pressure
	01/22/2003	02/01/2003	24 Hrs.	---	17 psig
41 Choke Size	**42 Oil**	**43 Water**	**44 Gas**	**45 AOF**	**46 Test Method**
128/128	---	2	13 MCF	---	Meter Run

47 I hereby certify that the rules of the Oil Conservation Division have been complied with and that the information given above is true and complete to the best of my knowledge and belief.

Signature: Steve Hartman

Printed name: Steve Hartman

Title: Engineer

Date: 03/22/2004 Phone: (432) 684-4011

OIL CONSERVATION DIVISION

Approved by:

Title:

Approval Date:

48 If this is a change of operator fill in the OGRID number and name of the previous operator

Previous Operator Signature	Printed Name	Title	Date

*** Formerly Hobbs "L" No. 1**

DIVIDER PAGE

Submit to Appropriate District Office
State Lease - 6 copies
Fee Lease - 5 copies

DISTRICT I
P.O. Box 1980, Hobbs, NM 88240

DISTRICT II
P.O. Drawer DD, Artesia, NM 88210

DISTRICT III
1000 Rio Brazos Rd, Aztec, NM 87410

State of New Mexico
Energy, Minerals and Natural Resources Department

OIL CONSERVATION DIVISION

2040 Pacheco St.
Santa Fe, NM 87505

Form C-105
Revised 1-1-89

WELL API NO. 30-025-09227

5. Indicate Type of Lease: STATE [X] FEE [ ]

6. State Oil & Gas Lease No. B-3776

WELL COMPLETION OR RECOMPLETION REPORT AND LOG

1a. Type of Well: OIL WELL [ ] GAS WELL [X] DRY [ ] OTHER

b. Type of Completion: NEW WELL [ ] WORK OVER [X] DEEPEN [ ] PLUG BACK [ ] DIFF RESVR [ ] OTHER

7. Lease Name or Unit Agreement Name: Mexico "E" Com (Formerly Hobbs "L" No. 1)

2. Name of Operator: Doyle Hartman

8. Well No. 4

3. Address of Operator: 500 N. Main St., Midland, TX 79701, (432) 684-4011

9. Pool name or Wildcat: Jalmat (T-Y-7R)

4. Well Location: Unit Letter P : 660' Feet From The South Line and 660' Feet From The East Line

Section 2 Township 23S Range 36E NMPM Lea County

10. Date Re-spudded	11. Date T.D. Reached	12. Date Compl. (Ready to Prod.)	13. Elevations (DF & RKB, RT, GR, etc.)	14. Elev. Casinghead
11/11/2002	01/14/2003	01/22/2003	3445' DF	3434'

15. Total Depth	16. Plug Back T.D.	17. If Multiple Compl. How Many Zones?	18. Intervals Drilled By	Rotary Tools	Cable Tools
3860'	3850'			0' - 3860'	

19. Producing Interval(s), of this completion - Top, Bottom, Name: 3134' - 3508' (Y-7R)

20. Was Directional Survey Made: No

21. Type Electric and Other Logs Run: CNL-DSI-GR-CCL and VDCBL-GR-CCL

22. Was Well Cored: No

23. **CASING RECORD** (Report all strings set in well)

CASING SIZE	WEIGHT LB/FT.	DEPTH SET	HOLE SIZE	CEMENTING RECORD	AMOUNT PULLED
8 5/8"	32 #/ft	300'	11"	200 sx	Circ.
5 1/2"	14 #/ft	3795'	7 7/8"	250 sx + 1600 sx	Circ.

24. LINER RECORD

SIZE	TOP	BOTTOM	SACKS CEMENT	SCREEN
4 1/2" FJL	3069'	3860'	1700 sx	

25. TUBING RECORD

SIZE	DEPTH SET	PACKER SET
2 3/8"	3680'	

26. Perforation record (interval, size, and number): 3134' - 3508' w/ (27) 0.38" x 17" Holes

27. ACID, SHOT, FRACTURE, CEMENT, SQUEEZE, ETC.

DEPTH INTERVAL	AMOUNT AND KIND MATERIAL USED
3134' - 3508'	A/ 5600 Gal. 15% MCA
3134' - 3508'	SWF/ 194,203 Gal. & 400,000#

28. **PRODUCTION**

Date First Production	Production Method (Flowing, gas lift, pumping - Size and type pump)	Well Status (Prod. or Shut-in)
01/22/2003	Flowing / Pumping (9 x 74 x 1 1/4)	Producing

Date of Test	Hours Tested	Choke Size	Prod'n For Test Period	Oil - BbL.	Gas - MCF	Water - BbL.	Gas - Oil Ratio
02/01/2003	24 Hrs	128/128		---	13	2	---

Flow Tubing Press.	Casing Pressure	Calculated 24-Hour Rate	Oil - BbL.	Gas - MCF	Water - BbL.	Oil Gravity - API - (Corr.)
---	17 psig		---	13	2	---

29. Disposition of Gas (Sold, used for fuel, vented, etc.): Sold

Test Witnessed By: Ronnie Pryor

30. List Attachments: CNL-DSI-GR-CCL log (01/13/2003) and VDCBL-GR-CCL log (01/13/2003)

31. *I hereby certify that the information shown on both sides of this form is true and complete to the best of my knowledge and belief*

Signature: Steve Hartman Printed Name: Steve Hartman Title: Engineer Date: 03/22/2004

INSTRUCTIONS

This form is to be filed with the appropriate District Office of the Division not later than 20 days after the completion of any newly-drilled or deepened well. It shall be accompanied by one copy of all electrical and radio-activity logs run on the well and a summary of all specific tests conducted, including drill stem tests. All depths reported shall be measured depths. In the case of directionally drilled wells, true vertical depths shall also be reported. For multiple completions, Items 25 through 29 shall be reported for each zone. The form is to be filed in quintuplicate except on state land, where six copies are required. See Rule 1105.

INDICATE FORMATION TOPS IN CONFORMANCE WITH GEOGRAPHICAL SECTION OF STATE

Southeastern New Mexico				Northwestern New Mexico			
T. Anhy		T. Canyon		T. Ojo Alamo		T. Penn. "B"	
T. Salt		T. Strawn		T. Kirtland-Fruitland		T. Penn. "C"	
B. Salt	2858'	T. Atoka		T. Pictured Cliffs		T. Penn. "D"	
T. Yates	3030'	T. Miss		T. Cliff House		T. Leadville	
T. 7 Rivers	3260'	T. Devonian		T. Menefee		T. Madison	
T. Queen	3620'	T. Silurian		T. Point Lookout		T. Elbert	
T. Grayburg		T. Montoya		T. Mancos		T. McCracken	
T. San Andres		T. Simpson		T. Gallup		T. Ignacio Otzte	
T. Glorieta		T. McKee		Base Greenhorn		T. Granite	
T. Paddock		T. Ellenburger		T. Dakota		T.	
T. Blinebry		T. Gr. Wash		T. Morrison		T.	
T. Tubb		T. Delaware Sand		T. Todilto		T.	
T. Drinkard		T. Bone Springs		T. Entrada		T.	
T. Abo		T.		T. Wingate		T.	
T. Wolfcamp		T.		T. Chinle		T.	
T. Penn		T.		T. Permain		T.	
T. Cisco (Bough C)		T.		T. Penn. "A"		T.	

OIL OR GAS SANDS OR ZONES

No. 1, from ..... to ..... No. 3, from ..... to .....
No. 2, from ..... to ..... No. 4, from ..... to .....

IMPORTANT WATER SANDS

Include data on rate of water inflow and elevation to which water rose in hole.

No. 1, from ..... to ..... feet .....
No. 2, from ..... to ..... feet .....
No. 3, from ..... to ..... feet .....

LITHOLOGY RECORD (Attach additional sheet if necessary)

From	To	Thickness in Feet	Lithology	From	To	Thickness in Feet	Lithology

DIVIDER PAGE

Hard Copy
of
Amended C-115

that is to be transmitted to OCD,

by E-mail

District I
P.O. Box 1980, Hobbs, NM 88241-1980
District II
P.O. Drawer DD, Artesia, NM 88211-0719
District III
1000 Rio Brazos, Aztec, NM 84710

State of New Mexico
Energy, Minerals & Natural Resources Department
OIL CONSERVATION DIVISION
2040 S PACHECO ST
Santa Fe, NM 87505-5472
OPERATOR'S MONTHLY REPORT

Form C-115 First Page
Revised October 17, 1993
Instructions on Reverse Side

1 |X| Amended Report

2 Operator: DOYLE HARTMAN OIL OPERATOR | 3 OGRID: 006473 | 4 1/04

5 Address: P.O. BOX 10426, 500 N. MAIN, MIDLAND, TX 79702 | 6 Page 1 of 2

POOL NO. AND NAME / Property No. and Name / Well No. & U-L-S-T-R / API No.	8 COde 1	9 INJECTION Volume	10 INJECTION Pressure	11 COde 2	12 PRODUCTION Barrels of Oil/Cond. Prod.	13 PRODUCTION Barrels of Water Prod.	14 PRODUCTION MCF Gas Prod.	15 PRODUCTION Days Produced	16 COde 3	17 DISPOSITION OF OIL, GAS, AND WATER Point of Disposition	18 Gas BTU or Oil API Gravity	19 Oil on Hand BOM	20 Volume (Bbls/MCF)	21 Transporter OGRID	22 COde 4	23 Oil on Hand EOM
37240 Langlie Mattix 7 Rvrs Qn Gryb																
020832 HOBBS L																
002 0-2 -23S-36E																
30-025-09228	P					1	364	31	G	2474030	1463		364	020809		
									W	2474050			1			
020833 HOBBS K																
002 M-2 -23S-36E																
30-025-09226	P					897	2341	31	G	0000000	1333		2341	020809		
									W	2474050			897			
020834 MEXICO E																
002 N-2 -23S-36E																
30-025-09225	P					253	628	31	G	0000000	1443		628	020809		
									W	2490950			253			

I hereby certify that the information contained in this report is true and complete to the best of my knowledge.

Signature	Loretta Crawford, Production Analyst (Printed Name & Title)	3/23/04 (Date)	432 684-4011 (Phone Number)

2 Operator: DOYLE HARTMAN OIL OPERATOR | 3 OGRID: 006473 | 4 Month/Year 1/04 |

POOL NO. AND NAME Property No. and Name Well No. & U-L-S-T-R API No.	8 C O D E 1	INJECTION 9 Volume	10 Pres- sure	11 C O D E 2	PRODUCTION 12 Barrels of Oil/ Cond. Prod.	13 Barrels of Water Prod.	14 MCF Gas Prod.	15 Days Prod-uced	DISPOSITION OF OIL, GAS, AND WATER 16 C O D E 3	17 Point of Dispo-sition	18 Gas BTU or Oil API Gravity	19 Oil on Hand BOM	20 Volume (Bbls/ MCF)	21 Trans-porter OGRID	22 C O D E 4	23 Oil on Hand EOM
79240 Jalmat Tansill Yates 7 Rvrs-G																
020832 HOBBS L																
001 P-2 -23S-36E																
30-025-09227	P					35	2399	31	W	2474050			35			
									G	2820931	1478		2399	020809		
002 O-2 -23S-36E																
30-025-09228	P					13	4128	31	G	2474030	1463		4128	020809		
									W	2474050			13			
020833 HOBBS K																
002 M-2 -23S-36E																
30-025-09226	P						4290	31	G	0000000	1333		4290	020809		
020834 MEXICO E																
001 O-2 -23S-36E																
30-025-09224	P					18	107	31	W	0000000			18			
									G	2490930	1548		107	020809		
002 N-2 -23S-36E																
30-025-09225	P						2437	31	G	0000000	1443		2437	020809		

District I
P.O. Box 1980, Hobbs, NM 88241-1980
District II
P.O. Drawer DD, Artesia, NM 88211-0719
District III
1000 Rio Brazos, Aztec, NM 84710

State of New Mexico
Energy, Minerals & Natural Resources Department
OIL CONSERVATION DIVISION
2040 S PACHECO ST
Santa Fe, NM 87505-5472
OPERATOR'S MONTHLY REPORT

Form C-115 First Page
Revised October 17, 1993
Instructions on Reverse Side

1 [X] Amended Report

2 Operator: DOYLE HARTMAN OIL OPERATOR | 3 OGRID: 006473 | 4 12/03

5 Address: P.O. BOX 10426, 500 N. MAIN, MIDLAND, TX 79702 | 6 Page 1 of 2

		INJECTION			PRODUCTION				DISPOSITION OF OIL, GAS, AND WATER								
POOL NO. AND NAME Property No. and Name Well No. & U-L-S-T-R API No.	8 C O D E 1	9 Volume	10 Pres- sure	11 C O D E 2	12 Barrels of Oil/ Cond. Prod.	13 Barrels of Water Prod.	14 MCF Gas Prod.	15 Days Prod-uced	16 C O D E 3	17 Point of Dispo-sition	18 Gas BTU or Oil API Gravity	19 Oil on Hand BOM	20 Volume (Bbls/ MCF)	21 Trans-porter OGRID	22 C O D E 4	23 Oil on Hand EOM
37240 Langlie Mattix 7 Rvrs Qn Gryb																
020832 HOBBS L																
002 0-2 -23S-36E																
30-025-09228	P					1	397	31	G	2474030	1379		397	020809		
									W	2474050			1			
020833 HOBBS K																
002 M-2 -23S-36E																
30-025-09226	P					803	2334	31	G	0000000	1334		2334	020809		
									W	2474050			803			
020834 MEXICO E																
002 N-2 -23S-36E																
30-025-09225	P					275	704	31	G	0000000	1264		704	020809		
									W	2490950			275			

I hereby certify that the information contained in this report is true and complete to the best of my knowledge.

Signature	Loretta Crawford Printed Name & Title	Production Analyst	3/23/04 Date	432 684-4011 Phone Number

2 Operator: DOYLE HARTMAN OIL OPERATOR | 3 OGRID: 006473 | 4 Month/Year 12/03 |

POOL NO. AND NAME Property No. and Name Well No. & U-L-S-T-R API No.	8 C O D E 1	INJECTION 9 Volume	10 Pres- sure	11 C O D E 2	PRODUCTION 12 Barrels of Oil/ Cond. Prod.	13 Barrels of Water Prod.	14 MCF Gas Prod.	15 Days Prod-uced	DISPOSITION OF OIL, GAS, AND WATER 16 C O D E 3	17 Point of Dispo-sition	18 Gas BTU or Oil API Gravity	19 Oil on Hand BOM	20 Volume (Bbls/ MCF)	21 Trans-porter OGRID	22 C O D E 4	23 Oil on Hand EOM
79240 Jalmat Tansill Yates 7 Rvrs-G																
020832 HOBBS L																
001 P-2 -23S-36E																
30-025-09227	P					45	2544	31	W	2474050			45			
									G	2820931	1083		2544	020809		
002 O-2 -23S-36E																
30-025-09228	P					17	4509	31	G	2474030	1379		4509	020809		
									W	2474050			17			
020833 HOBBS K																
002 M-2 -23S-36E																
30-025-09226	P						4278	31	G	0000000	1334		4278	020809		
020834 MEXICO E																
001 O-2 -23S-36E																
30-025-09224	P					13	115	31	W	0000000			13			
									G	2490930	1626		115	020809		
002 N-2 -23S-36E																
30-025-09225	P						2728	31	G	0000000	1264		2728	020809		

District I
P.O. Box 1980, Hobbs, NM 88241-1980
District II
P.O. Drawer DD, Artesia, NM 88211-0719
District III
1000 Rio Brazos, Aztec, NM 84710

State of New Mexico
Energy, Minerals & Natural Resources Department
OIL CONSERVATION DIVISION
2040 S PACHECO ST
Santa Fe, NM 87505-5472
OPERATOR'S MONTHLY REPORT

Form C-115 First Page
Revised October 17, 1993
Instructions on Reverse Side

1 |X| Amended Report

2 Operator: DOYLE HARTMAN OIL OPERATOR | 3 OGRID: 006473 | 4 11/03
5 Address: P.O. BOX 10426, 500 N. MAIN, MIDLAND, TX 79702 | 6 Page 1 of 2

POOL NO. AND NAME / Property No. and Name / Well No. & U-L-S-T-R / API No.	8 COD E 1	INJECTION 9 Volume	10 Pres-sure	11 COD E 2	PRODUCTION 12 Barrels of Oil/ Cond. Prod.	13 Barrels of Water Prod.	14 MCF Gas Prod.	15 Days Prod-uced	DISPOSITION OF OIL, GAS, AND WATER 16 COD E 3	17 Point of Dispo-sition	18 Gas BTU or Oil API Gravity	19 Oil on Hand BOM	20 Volume (Bbls/ MCF)	21 Trans-porter OGRID	22 COD E 4	23 Oil on Hand EOM
37240 Langlie Mattix 7 Rvrs Qn Gryb																
020832 HOBBS L																
002 0-2 -23S-36E																
30-025-09228	P					1	414	30	G	2474030	1380		414	020809		
									W	2474050			1			
020833 HOBBS K																
002 M-2 -23S-36E																
30-025-09226	P					806	2369	30	G	0000000	1334		2369	020809		
									W	2474050			806			
020834 MEXICO E																
002 N-2 -23S-36E																
30-025-09225	P					301	701	30	G	0000000	1263		701	020809		
									W	2490950			301			

I hereby certify that the information contained in this report is true and complete to the best of my knowledge.

Signature	Loretta Crawford Production Analyst	3/23/04	432 684-4011
	Printed Name & Title	Date	Phone Number

2 Operator: DOYLE HARTMAN OIL OPERATOR | 3 OGRID: 006473 | 4 Month/Year 11/03 |

POOL NO. AND NAME Property No. and Name Well No. & U-L-S-T-R API No.	8 C O D E 1	INJECTION 9 Volume	10 Pres- sure	11 C O D E 2	PRODUCTION 12 Barrels of Oil/ Cond. Prod.	13 Barrels of Water Prod.	14 MCF Gas Prod.	15 Days Prod-uced	DISPOSITION OF OIL, GAS, AND WATER 16 C O D E 3	17 Point of Dispo-sition	18 Gas BTU or Oil API Gravity	19 Oil on Hand BOM	20 Volume (Bbls/ MCF)	21 Trans-porter OGRID	22 C O D E 4	23 Oil on Hand EOM
79240 Jalmat Tansill Yates 7 Rvrs-G																
020832 HOBBS L																
001 P-2 -23S-36E																
30-025-09227	P					50	2744	30	W	2474050			50			
									G	2820931	1082		2744	020809		
002 O-2 -23S-36E																
30-025-09228	P					17	4696	30	G	2474030	1380		4696	020809		
									W	2474050			17			
020833 HOBBS K																
002 M-2 -23S-36E																
30-025-09226	P						4341	30	G	0000000	1334		4341	020809		
020834 MEXICO E																
001 O-2 -23S-36E																
30-025-09224	P					16	116	30	W	0000000			16			
									G	2490930	1721		116	020809		
002 N-2 -23S-36E																
30-025-09225	P						2720	30	G	0000000	1263		2720	020809		

District I
P.O. Box 1980, Hobbs, NM 88241-1980
District II
P.O. Drawer DD, Artesia, NM 88211-0719
District III
1000 Rio Brazos, Aztec, NM 84710

State of New Mexico
Energy, Minerals & Natural Resources Department
OIL CONSERVATION DIVISION
2040 S PACHECO ST
Santa Fe, NM 87505-5472
OPERATOR'S MONTHLY REPORT

Form C-115 First Page
Revised October 17, 1993
Instructions on Reverse Side

1 [X] Amended Report

2 Operator: DOYLE HARTMAN OIL OPERATOR | 3 OGRID: 006473 | 4 10/03
5 Address: P.O. BOX 10426, 500 N. MAIN, MIDLAND, TX 79702 | 6 Page 1 of 2

POOL NO. AND NAME / Property No. and Name / Well No. & U-L-S-T-R / API No.	8 COD E 1	9 INJECTION Volume	10 INJECTION Pressure	11 COD E 2	12 PRODUCTION Barrels of Oil/Cond. Prod.	13 PRODUCTION Barrels of Water Prod.	14 PRODUCTION MCF Gas Prod.	15 PRODUCTION Days Produced	16 COD E 3	17 DISPOSITION OF OIL, GAS, AND WATER Point of Disposition	18 Gas BTU or Oil API Gravity	19 Oil on Hand BOM	20 Volume (Bbls/MCF)	21 Transporter OGRID	22 COD E 4	23 Oil on Hand EOM
37240 Langlie Mattix 7 Rvrs Qn Gryb																
020832 HOBBS L																
002 0-2 -23S-36E																
30-025-09228	P					1	465	31	G	2474030	1379		465	020809		
									W	2474050			1			
020833 HOBBS K																
002 M-2 -23S-36E																
30-025-09226	P					819	2580	31	G	0000000	1334		2580	020809		
									W	2474050			819			
020834 MEXICO E																
002 N-2 -23S-36E																
30-025-09225	P					344	729	31	G	0000000	1264		729	020809		
									W	2490950			344			

I hereby certify that the information contained in this report is true and complete to the best of my knowledge.

Signature	Loretta Crawford Printed Name & Title	Production Analyst	3/23/04 Date	432 684-4011 Phone Number

2 Operator: DOYLE HARTMAN OIL OPERATOR | 3 OGRID: 006473 | 4 Month/Year 10/03 |

POOL NO. AND NAME Property No. and Name Well No. & U-L-S-T-R API No.	8 C O D E 1	INJECTION 9 Volume	10 Pres- sure	11 C O D E 2	PRODUCTION 12 Barrels of Oil/ Cond. Prod.	13 Barrels of Water Prod.	14 MCF Gas Prod.	15 Days Prod-uced	DISPOSITION OF OIL, GAS, AND WATER 16 C O D E 3	17 Point of Dispo-sition	18 Gas BTU or Oil API Gravity	19 Oil on Hand BOM	20 Volume (Bbls/ MCF)	21 Trans-porter OGRID	22 C O D E 4	23 Oil on Hand EOM
79240 Jalmat Tansill Yates 7 Rvrs-G																
020832 HOBBS L																
001 P-2 -23S-36E																
30-025-09227	P					48	3167	31	W	2474050			48			
									G	2820931	1083		3167	020809		
002 O-2 -23S-36E																
30-025-09228	P					16	5281	31	G	2474030	1379		5281	020809		
									W	2474050			16			
020833 HOBBS K																
002 M-2 -23S-36E																
30-025-09226	P						4728	31	G	0000000	1334		4728	020809		
020834 MEXICO E																
001 O-2 -23S-36E																
30-025-09224	P					18	143	31	W	0000000			18			
									G	2490930	1608		143	020809		
002 N-2 -23S-36E																
30-025-09225	P						2826	31	G	0000000	1264		2826	020809		

District I
P.O. Box 1980, Hobbs, NM 88241-1980
District II
P.O. Drawer DD, Artesia, NM 88211-0719
District III
1000 Rio Brazos, Aztec, NM 84710

State of New Mexico
Energy, Minerals & Natural Resources Department
OIL CONSERVATION DIVISION
2040 S PACHECO ST
Santa Fe, NM 87505-5472
OPERATOR'S MONTHLY REPORT

Form C-115 First Page
Revised October 17, 1993
Instructions on Reverse Side

1 |X| Amended Report

2 Operator: DOYLE HARTMAN OIL OPERATOR | 3 OGRID: 006473 | 4 9/03
5 Address: P.O. BOX 10426, 500 N. MAIN, MIDLAND, TX 79702 | 6 Page 1 of 2

POOL NO. AND NAME / Property No. and Name / Well No. & U-L-S-T-R / API No.	8 COD E 1	INJECTION 9 Volume	10 Pres-sure	11 COD E 2	PRODUCTION 12 Barrels of Oil/ Cond. Prod.	13 Barrels of Water Prod.	14 MCF Gas Prod.	15 Days Prod-uced	DISPOSITION OF OIL, GAS, AND WATER 16 COD E 3	17 Point of Dispo-sition	18 Gas BTU or Oil API Gravity	19 Oil on Hand BOM	20 Volume (Bbls/ MCF)	21 Trans-porter OGRID	22 COD E 4	23 Oil on Hand EOM
37240 Langlie Mattix 7 Rvrs Qn Gryb																
020832 HOBBS L																
002 0-2 -23S-36E																
30-025-09228	P					3	482	30	G	2474030	1299		482	020809		
									W	2474050			3			
020833 HOBBS K																
002 M-2 -23S-36E																
30-025-09226	P					808	2511	30	G	0000000	1334		2511	020809		
									W	2474050			808			
020834 MEXICO E																
002 N-2 -23S-36E																
30-025-09225	P					376	679	30	G	0000000	1350		679	020809		
									W	2490950			376			

I hereby certify that the information contained in this report is true and complete to the best of my knowledge.

Signature	Loretta Crawford Printed Name & Title	Production Analyst	3/23/04 Date	432 684-4011 Phone Number

2 Operator: DOYLE HARTMAN OIL OPERATOR | 3 OGRID: 006473 | 4 Month/Year 9/03 |

POOL NO. AND NAME Property No. and Name Well No. & U-L-S-T-R API No.	8 C O D E 1	INJECTION 9 Volume	10 Pres- sure	11 C O D E 2	PRODUCTION 12 Barrels of Oil/ Cond. Prod.	13 Barrels of Water Prod.	14 MCF Gas Prod.	15 Days Prod-uced	DISPOSITION OF OIL, GAS, AND WATER 16 C O D E 3	17 Point of Dispo-sition	18 Gas BTU or Oil API Gravity	19 Oil on Hand BOM	20 Volume (Bbls/ MCF)	21 Trans-porter OGRID	22 C O D E 4	23 Oil on Hand EOM
79240 Jalmat Tansill Yates 7 Rvrs-G																
020832 HOBBS L																
001 P-2 -23S-36E																
30-025-09227	P					68	2991	30	W	2474050			68			
									G	2820931	1425		2991	020809		
002 O-2 -23S-36E																
30-025-09228	P					28	5463	30	G	2474030	1299		5463	020809		
									W	2474050			28			
020833 HOBBS K																
002 M-2 -23S-36E																
30-025-09226	P						4603	30	G	0000000	1334		4603	020809		
020834 MEXICO E																
001 O-2 -23S-36E																
30-025-09224	P					21	162	30	W	0000000			21			
									G	2490930	1339		162	020809		
002 N-2 -23S-36E																
30-025-09225	P						2632	30	G	0000000	1350		2632	020809		

District I
P.O. Box 1980, Hobbs, NM 88241-1980
District II
P.O. Drawer DD, Artesia, NM 88211-0719
District III
1000 Rio Brazos, Aztec, NM 84710

State of New Mexico
Energy, Minerals & Natural Resources Department
OIL CONSERVATION DIVISION
2040 S PACHECO ST
Santa Fe, NM 87505-5472
OPERATOR'S MONTHLY REPORT

Form C-115 First Page
Revised October 17, 1993
Instructions on Reverse Side

1 |X| Amended Report

2 Operator: DOYLE HARTMAN OIL OPERATOR | 3 OGRID: 006473 | 4 8/03
5 Address: P.O. BOX 10426, 500 N. MAIN, MIDLAND, TX 79702 | 6 Page 1 of 2

POOL NO. AND NAME / Property No. and Name / Well No. & U-L-S-T-R / API No.	8 COD E 1	9 INJECTION Volume	10 Pres-sure	11 COD E 2	12 PRODUCTION Barrels of Oil/Cond. Prod.	13 Barrels of Water Prod.	14 MCF Gas Prod.	15 Days Prod-uced	16 COD E 3	17 DISPOSITION OF OIL, GAS, AND WATER Point of Dispo-sition	18 Gas BTU or Oil API Gravity	19 Oil on Hand BOM	20 Volume (Bbls/MCF)	21 Trans-porter OGRID	22 COD E 4	23 Oil on Hand EOM
37240 Langlie Mattix 7 Rvrs Qn Gryb																
020832 HOBBS L																
002 0-2 -23S-36E																
30-025-09228	P					4	518	31	G	2474030	1298		518	020809		
									W	2474050			4			
020833 HOBBS K																
002 M-2 -23S-36E																
30-025-09226	P					797	2629	31	G	0000000	1334		2629	020809		
									W	2474050			797			
020834 MEXICO E																
002 N-2 -23S-36E																
30-025-09225	P					462	749	31	G	0000000	1351		749	020809		
									W	2490950			462			

I hereby certify that the information contained in this report is true and complete to the best of my knowledge.

Signature	Loretta Crawford Printed Name & Title	Production Analyst	3/23/04 Date	432 684-4011 Phone Number

2 Operator: DOYLE HARTMAN OIL OPERATOR | 3 OGRID: 006473 | 4 Month/Year 8/03 |

POOL NO. AND NAME Property No. and Name Well No. & U-L-S-T-R API No.	8 C O D E 1	INJECTION 9 Volume	10 Pres- sure	11 C O D E 2	PRODUCTION 12 Barrels of Oil/ Cond. Prod.	13 Barrels of Water Prod.	14 MCF Gas Prod.	15 Days Prod-uced	DISPOSITION OF OIL, GAS, AND WATER 16 C O D E 3	17 Point of Dispo-sition	18 Gas BTU or Oil API Gravity	19 Oil on Hand BOM	20 Volume (Bbls/ MCF)	21 Trans-porter OGRID	22 C O D E 4	23 Oil on Hand EOM
79240 Jalmat Tansill Yates 7 Rvrs-G																
020832 HOBBS L																
001 P-2 -23S-36E																
30-025-09227	P					328		31	W	2474050			328			
002 O-2 -23S-36E																
30-025-09228	P					47	5880	31	G	2474030	1298		5880	020809		
									W	2474050			47			
020833 HOBBS K																
002 M-2 -23S-36E																
30-025-09226	P						4819	31	G	0000000	1334		4819	020809		
020834 MEXICO E																
001 O-2 -23S-36E																
30-025-09224	P					29	170	31	W	0000000			29			
									G	2490930	1394		170	020809		
002 N-2 -23S-36E																
30-025-09225	P						2906	31	G	0000000	1351		2906	020809		

District I
P.O. Box 1980, Hobbs, NM 88241-1980
District II
P.O. Drawer DD, Artesia, NM 88211-0719
District III
1000 Rio Brazos, Aztec, NM 84710

State of New Mexico
Energy, Minerals & Natural Resources Department
OIL CONSERVATION DIVISION
2040 S PACHECO ST
Santa Fe, NM 87505-5472
OPERATOR'S MONTHLY REPORT

Form C-115 First Page
Revised October 17, 1993
Instructions on Reverse Side

1 |X| Amended Report

2 Operator: DOYLE HARTMAN OIL OPERATOR | 3 OGRID: 006473 | 4 7/03

5 Address: P.O. BOX 10426, 500 N. MAIN, MIDLAND, TX 79702 | 6 Page 1 of 2

POOL NO. AND NAME / Property No. and Name / Well No. & U-L-S-T-R / API No.	8 COD E 1	9 INJECTION Volume	10 INJECTION Pressure	11 COD E 2	12 PRODUCTION Barrels of Oil/Cond. Prod.	13 PRODUCTION Barrels of Water Prod.	14 PRODUCTION MCF Gas Prod.	15 PRODUCTION Days Produced	16 COD E 3	17 DISPOSITION OF OIL, GAS, AND WATER Point of Disposition	18 Gas BTU or Oil API Gravity	19 Oil on Hand BOM	20 Volume (Bbls/MCF)	21 Transporter OGRID	22 COD E 4	23 Oil on Hand EOM
37240 Langlie Mattix 7 Rvrs Qn Gryb																
020832 HOBBS L																
002 0-2 -23S-36E																
30-025-09228	P					2	324	31	G	2474030	1297		324	020809		
									W	2474050			2			
020833 HOBBS K																
002 M-2 -23S-36E																
30-025-09226	P					828	2412	31	G	0000000	1334		2412	020809		
									W	2474050			828			
020834 MEXICO E																
002 N-2 -23S-36E																
30-025-09225	P					227	505	31	G	0000000	1351		505	020809		
									W	2490950			227			

I hereby certify that the information contained in this report is true and complete to the best of my knowledge.

Signature	Printed Name & Title	Date	Phone Number
	Loretta Crawford Production Analyst	3/23/04	432 684-4011

2 Operator: DOYLE HARTMAN OIL OPERATOR | 3 OGRID: 006473 | 4 Month/Year 7/03 |

POOL NO. AND NAME / Property No. and Name / Well No. & U-L-S-T-R / API No.	8 COD E 1	9 INJECTION Volume	10 INJECTION Pres-sure	11 COD E 2	12 PRODUCTION Barrels of Oil/ Cond. Prod.	13 PRODUCTION Barrels of Water Prod.	14 PRODUCTION MCF Gas Prod.	15 PRODUCTION Days Prod-uced	16 COD E 3	17 DISPOSITION OF OIL, GAS, AND WATER Point of Dispo-sition	18 Gas BTU or Oil API Gravity	19 Oil on Hand BOM	20 Volume (Bbls/ MCF)	21 Trans-porter OGRID	22 COD E 4	23 Oil on Hand EOM
79240 Jalmat Tansill Yates 7 Rvrs-G																
020832 HOBBS L																
001 P-2 -23S-36E																
30-025-09227	P					17	893	31	W	2474050			17			
									G	2820931	1429		893	020809		
002 O-2 -23S-36E																
30-025-09228	P					19	3678	31	G	2474030	1297		3678	020809		
									W	2474050			19			
020833 HOBBS K																
002 M-2 -23S-36E																
30-025-09226	P						4421	31	G	0000000	1334		4421	020809		
020834 MEXICO E																
001 O-2 -23S-36E																
30-025-09224	P					11	113	31	W	0000000			11			
									G	2490930	1439		113	020809		
002 N-2 -23S-36E																
30-025-09225	P						1960	31	G	0000000	1351		1960	020809		

District I
P.O. Box 1980, Hobbs, NM 88241-1980
District II
P.O. Drawer DD, Artesia, NM 88211-0719
District III
1000 Rio Brazos, Aztec, NM 84710

State of New Mexico
Energy, Minerals & Natural Resources Department
OIL CONSERVATION DIVISION
2040 S PACHECO ST
Santa Fe, NM 87505-5472
OPERATOR'S MONTHLY REPORT

Form C-115 First Page
Revised October 17, 1993
Instructions on Reverse Side

1 |X| Amended Report

2 Operator: DOYLE HARTMAN OIL OPERATOR | 3 OGRID: 006473 | 4 6/03
5 Address: P.O. BOX 10426, 500 N. MAIN, MIDLAND, TX 79702 | 6 Page 1 of 2

POOL NO. AND NAME / Property No. and Name / Well No. & U-L-S-T-R / API No.	8 C O D E 1	9 INJECTION Volume	10 INJECTION Pressure	11 C O D E 2	12 PRODUCTION Barrels of Oil/Cond. Prod.	13 PRODUCTION Barrels of Water Prod.	14 PRODUCTION MCF Gas Prod.	15 PRODUCTION Days Produced	16 C O D E 3	17 DISPOSITION OF OIL, GAS, AND WATER Point of Disposition	18 Gas BTU or Oil API Gravity	19 Oil on Hand BOM	20 Volume (Bbls/MCF)	21 Transporter OGRID	22 C O D E 4	23 Oil on Hand EOM
37240 Langlie Mattix 7 Rvrs Qn Gryb																
020832 HOBBS L																
002 0-2 -23S-36E																
30-025-09228	P					3	282	30	G	2474030	1298		282	020809		
									W	2474050			3			
020833 HOBBS K																
002 M-2 -23S-36E																
30-025-09226	P					862	2609	30	G	2474030	1248		2609	020809		
									W	2474050			862			
020834 MEXICO E																
002 N-2 -23S-36E																
30-025-09225	P					217	466	30	G	2490930	1218		466	020809		
									W	2490950			217			

I hereby certify that the information contained in this report is true and complete to the best of my knowledge.

Signature	Printed Name & Title	Date	Phone Number
	Loretta Crawford Production Analyst	3/23/04	432 684-4011

2 Operator: DOYLE HARTMAN OIL OPERATOR | 3 OGRID: 006473 | 4 Month/Year 6/03 |

POOL NO. AND NAME Property No. and Name Well No. & U-L-S-T-R API No.	8 C O D E 1	INJECTION 9 Volume	10 Pres- sure	11 C O D E 2	PRODUCTION 12 Barrels of Oil/ Cond. Prod.	13 Barrels of Water Prod.	14 MCF Gas Prod.	15 Days Prod-uced	DISPOSITION OF OIL, GAS, AND WATER 16 C O D E 3	17 Point of Dispo-sition	18 Gas BTU or Oil API Gravity	19 Oil on Hand BOM	20 Volume (Bbls/ MCF)	21 Trans-porter OGRID	22 C O D E 4	23 Oil on Hand EOM
79240 Jalmat Tansill Yates 7 Rvrs-G																
020832 HOBBS L																
001 P-2 -23S-36E																
30-025-09227	P					12	305	30	W	2474050			12			
									G	2820931	1433		305	020809		
002 O-2 -23S-36E																
30-025-09228	P					38	3200	30	G	2474030	1298		3200	020809		
									W	2474050			38			
020833 HOBBS K																
002 M-2 -23S-36E																
30-025-09226	P						4781	30	G	2474030	1248		4781	020809		
020834 MEXICO E																
001 O-2 -23S-36E																
30-025-09224	P					9	55	30	W	0000000			9			
									G	2490930	1341		55	020809		
002 N-2 -23S-36E																
30-025-09225	P						1805	30	G	2490930	1218		1805	020809		

District I
P.O. Box 1980, Hobbs, NM 88241-1980
District II
P.O. Drawer DD, Artesia, NM 88211-0719
District III
1000 Rio Brazos, Aztec, NM 84710

State of New Mexico
Energy, Minerals & Natural Resources Department
OIL CONSERVATION DIVISION
2040 S PACHECO ST
Santa Fe, NM 87505-5472
OPERATOR'S MONTHLY REPORT

Form C-115 First Page
Revised October 17, 1993
Instructions on Reverse Side

1 [X] Amended Report

2 Operator: DOYLE HARTMAN OIL OPERATOR | 3 OGRID: 006473 | 4 5/03
5 Address: P.O. BOX 10426, 500 N. MAIN, MIDLAND, TX 79702 | 6 Page 1 of 2

POOL NO. AND NAME / Property No. and Name / Well No. & U-L-S-T-R / API No.	8 COD E 1	INJECTION 9 Volume	10 Pres-sure	11 COD E 2	PRODUCTION 12 Barrels of Oil/Cond. Prod.	13 Barrels of Water Prod.	14 MCF Gas Prod.	15 Days Prod-uced	DISPOSITION OF OIL, GAS, AND WATER 16 COD E 3	17 Point of Dispo-sition	18 Gas BTU or Oil API Gravity	19 Oil on Hand BOM	20 Volume (Bbls/MCF)	21 Trans-porter OGRID	22 COD E 4	23 Oil on Hand EOM
37240 Langlie Mattix 7 Rvrs Qn Gryb																
020832 HOBBS L																
002 0-2 -23S-36E																
30-025-09228	P					8	288	31	G	2474030	1296		288	020809		
									W	2474050			8			
020833 HOBBS K																
002 M-2 -23S-36E																
30-025-09226	P					843	2631	31	G	2474030	1248		2631	020809		
									W	2474050			843			
020834 MEXICO E																
002 N-2 -23S-36E																
30-025-09225	P					226	469	31	G	2490930	1218		469	020809		
									W	2490950			226			

I hereby certify that the information contained in this report is true and complete to the best of my knowledge.

Signature	Loretta Crawford Production Analyst	3/23/04	432 684-4011
	Printed Name & Title	Date	Phone Number

2 Operator: DOYLE HARTMAN OIL OPERATOR | 3 OGRID: 006473 | 4 Month/Year 5/03 |

POOL NO. AND NAME Property No. and Name Well No. & U-L-S-T-R API No.	8 C O D E 1	INJECTION 9 Volume	10 Pres- sure	11 C O D E 2	PRODUCTION 12 Barrels of Oil/ Cond. Prod.	13 Barrels of Water Prod.	14 MCF Gas Prod.	15 Days Prod-uced	DISPOSITION OF OIL, GAS, AND WATER 16 C O D E 3	17 Point of Dispo-sition	18 Gas BTU or Oil API Gravity	19 Oil on Hand BOM	20 Volume (Bbls/ MCF)	21 Trans-porter OGRID	22 C O D E 4	23 Oil on Hand EOM
79240 Jalmat Tansill Yates 7 Rvrs-G																
020832 HOBBS L																
001 P-2 -23S-36E																
30-025-09227	P					18	301	31	W	2474050			18			
									G	2820931	1423		301	020809		
002 O-2 -23S-36E																
30-025-09228	P					88	3271	31	G	2474030	1296		3271	020809		
									W	2474050			88			
020833 HOBBS K																
002 M-2 -23S-36E																
30-025-09226	P						4822	31	G	2474030	1248		4822	020809		
020834 MEXICO E																
001 O-2 -23S-36E																
30-025-09224	P					8	51	31	W	0000000			8			
									G	2490930	1469		51	020809		
002 N-2 -23S-36E																
30-025-09225	P						1817	31	G	2490930	1218		1817	020809		

District I
P.O. Box 1980, Hobbs, NM 88241-1980
District II
P.O. Drawer DD, Artesia, NM 88211-0719
District III
1000 Rio Brazos, Aztec, NM 84710

State of New Mexico
Energy, Minerals & Natural Resources Department
OIL CONSERVATION DIVISION
2040 S PACHECO ST
Santa Fe, NM 87505-5472
OPERATOR'S MONTHLY REPORT

Form C-115 First Page
Revised October 17, 1993
Instructions on Reverse Side

1 |X| Amended Report

2 Operator: DOYLE HARTMAN OIL OPERATOR | 3 OGRID: 006473 | 4 4/03
5 Address: P.O. BOX 10426, 500 N. MAIN, MIDLAND, TX 79702 | 6 Page 1 of 2

POOL NO. AND NAME / Property No. and Name / Well No. & U-L-S-T-R / API No.	8 COD E 1	9 INJECTION Volume	10 INJECTION Pressure	11 COD E 2	12 PRODUCTION Barrels of Oil/Cond. Prod.	13 PRODUCTION Barrels of Water Prod.	14 PRODUCTION MCF Gas Prod.	15 PRODUCTION Days Produced	16 COD E 3	17 DISPOSITION OF OIL, GAS, AND WATER Point of Disposition	18 Gas BTU or Oil API Gravity	19 Oil on Hand BOM	20 Volume (Bbls/MCF)	21 Transporter OGRID	22 COD E 4	23 Oil on Hand EOM
37240 Langlie Mattix 7 Rvrs Qn Gryb																
020832 HOBBS L																
002 0-2 -23S-36E																
30-025-09228	P					4	314	30	G	2474030	1298		314	020809		
									W	2474050			4			
020833 HOBBS K																
002 M-2 -23S-36E																
30-025-09226	P					650	1938	30	G	2474030	1237		1938	020809		
									W	2474050			650			
020834 MEXICO E																
002 N-2 -23S-36E																
30-025-09225	P					238	486	30	G	2490930	1218		486	020809		
									W	2490950			238			

I hereby certify that the information contained in this report is true and complete to the best of my knowledge.

Signature	Printed Name & Title	Date	Phone Number
	Loretta Crawford Production Analyst	3/23/04	432 684-4011

2 Operator: DOYLE HARTMAN OIL OPERATOR | 3 OGRID: 006473 | 4 Month/Year 4/03 |

POOL NO. AND NAME Property No. and Name Well No. & U-L-S-T-R API No.	8 COD E 1	INJECTION 9 Volume	10 Pres-sure	11 COD E 2	PRODUCTION 12 Barrels of Oil/ Cond. Prod.	13 Barrels of Water Prod.	14 MCF Gas Prod.	15 Days Prod-uced	DISPOSITION OF OIL, GAS, AND WATER 16 COD E 3	17 Point of Dispo-sition	18 Gas BTU or Oil API Gravity	19 Oil on Hand BOM	20 Volume (Bbls/ MCF)	21 Trans-porter OGRID	22 COD E 4	23 Oil on Hand EOM
79240 Jalmat Tansill Yates 7 Rvrs-G																
020832 HOBBS L																
001 P-2 -23S-36E																
30-025-09227	P					14	281	30	W	2474050			14			
									G	2820931	1432		281	020809		
002 O-2 -23S-36E																
30-025-09228	P					40	3567	30	G	2474030	1298		3567	020809		
									W	2474050			40			
020833 HOBBS K																
002 M-2 -23S-36E																
30-025-09226	P						3551	30	G	2474030	1237		3551	020809		
020834 MEXICO E																
001 O-2 -23S-36E																
30-025-09224	P					8	48	30	W	0000000			8			
									G	2490930	1444		48	020809		
002 N-2 -23S-36E																
30-025-09225	P						1885	30	G	2490930	1218		1885	020809		

District I
P.O. Box 1980, Hobbs, NM 88241-1980
District II
P.O. Drawer DD, Artesia, NM 88211-0719
District III
1000 Rio Brazos, Aztec, NM 84710

State of New Mexico
Energy, Minerals & Natural Resources Department
OIL CONSERVATION DIVISION
2040 S PACHECO ST
Santa Fe, NM 87505-5472
OPERATOR'S MONTHLY REPORT

Form C-115 First Page
Revised October 17, 1993
Instructions on Reverse Side

1 |X| Amended Report

2 Operator: DOYLE HARTMAN OIL OPERATOR | 3 OGRID: 006473 | 4 3/03
5 Address: P.O. BOX 10426, 500 N. MAIN, MIDLAND, TX 79702 | 6 Page 1 of 2

POOL NO. AND NAME / Property No. and Name / Well No. & U-L-S-T-R / API No.	8 COD E 1	INJECTION 9 Volume	10 Pressure	11 COD E 2	PRODUCTION 12 Barrels of Oil/ Cond. Prod.	13 Barrels of Water Prod.	14 MCF Gas Prod.	15 Days Produced	DISPOSITION OF OIL, GAS, AND WATER 16 COD E 3	17 Point of Disposition	18 Gas BTU or Oil API Gravity	19 Oil on Hand BOM	20 Volume (Bbls/ MCF)	21 Transporter OGRID	22 COD E 4	23 Oil on Hand EOM
37240 Langlie Mattix 7 Rvrs Qn Gryb																
020832 HOBBS L																
002 0-2 -23S-36E																
30-025-09228	P					8	355	31	G	2474030	1298		355	020809		
									W	2474050			8			
020833 HOBBS K																
002 M-2 -23S-36E																
30-025-09226	P					905	2461	31	G	2474030	1237		2461	020809		
									W	2474050			905			
020834 MEXICO E																
002 N-2 -23S-36E																
30-025-09225	P					257	526	31	G	2490930	1218		526	020809		
									W	2490950			257			

I hereby certify that the information contained in this report is true and complete to the best of my knowledge.

Signature	Loretta Crawford, Production Analyst (Printed Name & Title)	3/23/04 (Date)	432 684-4011 (Phone Number)

2 Operator: DOYLE HARTMAN OIL OPERATOR | 3 OGRID: 006473 | 4 Month/Year 3/03 |

POOL NO. AND NAME Property No. and Name Well No. & U-L-S-T-R API No.	8 C O D E 1	INJECTION 9 Volume	10 Pres- sure	11 C O D E 2	PRODUCTION 12 Barrels of Oil/ Cond. Prod.	13 Barrels of Water Prod.	14 MCF Gas Prod.	15 Days Prod-uced	DISPOSITION OF OIL, GAS, AND WATER 16 C O D E 3	17 Point of Dispo-sition	18 Gas BTU or Oil API Gravity	19 Oil on Hand BOM	20 Volume (Bbls/ MCF)	21 Trans-porter OGRID	22 C O D E 4	23 Oil on Hand EOM
79240 Jalmat Tansill Yates 7 Rvrs-G																
020832 HOBBS L																
001 P-2 -23S-36E																
30-025-09227	P					29	343	31	W	2474050			29			
									G	2820931	1491		343	020809		
002 O-2 -23S-36E																
30-025-09228	P					87	4022	31	G	2474030	1298		4022	020809		
									W	2474050			87			
020833 HOBBS K																
002 M-2 -23S-36E																
30-025-09226	P						4512	31	G	2474030	1237		4512	020809		
020834 MEXICO E																
001 O-2 -23S-36E																
30-025-09224	P					10	61	31	W	0000000			10			
									G	2490930	1440		61	020809		
002 N-2 -23S-36E																
30-025-09225	P						2038	31	G	2490930	1218		2038	020809		

District I
P.O. Box 1980, Hobbs, NM 88241-1980
District II
P.O. Drawer DD, Artesia, NM 88211-0719
District III
1000 Rio Brazos, Aztec, NM 84710

State of New Mexico
Energy, Minerals & Natural Resources Department
OIL CONSERVATION DIVISION
2040 S PACHECO ST
Santa Fe, NM 87505-5472
OPERATOR'S MONTHLY REPORT

Form C-115 First Page
Revised October 17, 1993
Instructions on Reverse Side

1 |X| Amended Report

2 Operator: DOYLE HARTMAN OIL OPERATOR | 3 OGRID: 006473 | 4 2/03

5 Address: P.O. BOX 10426, 500 N. MAIN, MIDLAND, TX 79702 | 6 Page 1 of 2

POOL NO. AND NAME / Property No. and Name / Well No. & U-L-S-T-R / API No.	8 COD E 1	INJECTION 9 Volume	10 Pres-sure	11 COD E 2	PRODUCTION 12 Barrels of Oil/ Cond. Prod.	13 Barrels of Water Prod.	14 MCF Gas Prod.	15 Days Prod-uced	DISPOSITION OF OIL, GAS, AND WATER 16 COD E 3	17 Point of Dispo-sition	18 Gas BTU or Oil API Gravity	19 Oil on Hand BOM	20 Volume (Bbls/ MCF)	21 Trans-porter OGRID	22 COD E 4	23 Oil on Hand EOM
37240 Langlie Mattix 7 Rvrs Qn Gryb																
020832 HOBBS L																
002 0-2 -23S-36E																
30-025-09228	P					8	343	28	G	2474030	1298		343	020809		
									W	2474050			8			
020833 HOBBS K																
002 M-2 -23S-36E																
30-025-09226	P					784	2293	28	G	2474030	1237		2293	020809		
									W	2474050			784			
020834 MEXICO E																
002 N-2 -23S-36E																
30-025-09225	P					272	479	28	G	2490930	1218		479	020809		
									W	2490950			272			

I hereby certify that the information contained in this report is true and complete to the best of my knowledge.

Signature	Loretta Crawford Printed Name & Title	Production Analyst	3/23/04 Date	432 684-4011 Phone Number

2 Operator: DOYLE HARTMAN OIL OPERATOR | 3 OGRID: 006473 | 4 Month/Year 2/03 |

POOL NO. AND NAME Property No. and Name Well No. & U-L-S-T-R API No.	8 C O D E 1	INJECTION 9 Volume	10 Pres- sure	11 C O D E 2	PRODUCTION 12 Barrels of Oil/ Cond. Prod.	13 Barrels of Water Prod.	14 MCF Gas Prod.	15 Days Prod-uced	DISPOSITION OF OIL, GAS, AND WATER 16 C O D E 3	17 Point of Dispo-sition	18 Gas BTU or Oil API Gravity	19 Oil on Hand BOM	20 Volume (Bbls/ MCF)	21 Trans-porter OGRID	22 C O D E 4	23 Oil on Hand EOM
79240 Jalmat Tansill Yates 7 Rvrs-G																
020832 HOBBS L																
001 P-2 -23S-36E																
30-025-09227	P					35	353	28	W	2474050			35			
									G	2820931	1479		353	020809		
002 O-2 -23S-36E																
30-025-09228	P					94	3890	28	G	2474030	1298		3890	020809		
									W	2474050			94			
020833 HOBBS K																
002 M-2 -23S-36E																
30-025-09226	P						4203	28	G	2474030	1237		4203	020809		
020834 MEXICO E																
001 O-2 -23S-36E																
30-025-09224	P					9	66	28	W	0000000			9			
									G	2490930	1386		66	020809		
002 N-2 -23S-36E																
30-025-09225	P						1856	28	G	2490930	1218		1856	020809		

District I
P.O. Box 1980, Hobbs, NM 88241-1980
District II
P.O. Drawer DD, Artesia, NM 88211-0719
District III
1000 Rio Brazos, Aztec, NM 84710

State of New Mexico
Energy, Minerals & Natural Resources Department
OIL CONSERVATION DIVISION
2040 S PACHECO ST
Santa Fe, NM 87505-5472
OPERATOR'S MONTHLY REPORT

Form C-115 First Page
Revised October 17, 1993
Instructions on Reverse Side

1 |X| Amended Report

2 Operator: DOYLE HARTMAN OIL OPERATOR | 3 OGRID: 006473 | 4 1/03

5 Address: P.O. BOX 10426, 500 N. MAIN, MIDLAND, TX 79702 | 6 Page 1 of 2

POOL NO. AND NAME / Property No. and Name / Well No. & U-L-S-T-R / API No.	8 COde 1	INJECTION 9 Volume	10 Pressure	11 COde 2	PRODUCTION 12 Barrels of Oil/Cond. Prod.	13 Barrels of Water Prod.	14 MCF Gas Prod.	15 Days Produced	16 COde 3	DISPOSITION OF OIL, GAS, AND WATER 17 Point of Disposition	18 Gas BTU or Oil API Gravity	19 Oil on Hand BOM	20 Volume (Bbls/MCF)	21 Transporter OGRID	22 COde 4	23 Oil on Hand EOM
37240 Langlie Mattix 7 Rvrs Qn Gryb																
020832 HOBBS L																
002 0-2 -23S-36E																
30-025-09228	P					13	461	31	G	0000000	1295		461	020809		
									W	2474050			13			
020833 HOBBS K																
002 M-2 -23S-36E																
30-025-09226	P					830	2686	31	G	2474030	1114		2686	020809		
									W	2474050			830			
020834 MEXICO E																
002 N-2 -23S-36E																
30-025-09225	P					349	614	31	G	0000000	1218		614	020809		
									W	2490950			349			

I hereby certify that the information contained in this report is true and complete to the best of my knowledge.

Signature	Loretta Crawford Production Analyst	3/23/04	432 684-4011
	Printed Name & Title	Date	Phone Number

2 Operator: DOYLE HARTMAN OIL OPERATOR | 3 OGRID: 006473 | 4 Month/Year 1/03 |

POOL NO. AND NAME Property No. and Name Well No. & U-L-S-T-R API No.	8 COD E 1	INJECTION 9 Volume	10 Pres-sure	11 COD E 2	PRODUCTION 12 Barrels of Oil/ Cond. Prod.	13 Barrels of Water Prod.	14 MCF Gas Prod.	15 Days Prod-uced	DISPOSITION OF OIL, GAS, AND WATER 16 COD E 3	17 Point of Dispo-sition	18 Gas BTU or Oil API Gravity	19 Oil on Hand BOM	20 Volume (Bbls/ MCF)	21 Trans-porter OGRID	22 COD E 4	23 Oil on Hand EOM
79240 Jalmat Tansill Yates 7 Rvrs-G																
020832 HOBBS L																
001 P-2 -23S-36E																
30-025-09227	P					730	126	17	W	2474050			730			
									G	2820931	1487		126	020809		
002 O-2 -23S-36E																
30-025-09228	P					152	5233	31	G	0000000	1295		5233	020809		
									W	2474050			152			
020833 HOBBS K																
002 M-2 -23S-36E																
30-025-09226	P						4923	31	G	2474030	1114		4923	020809		
020834 MEXICO E																
001 O-2 -23S-36E																
30-025-09224	P					11	64	31	W	0000000			11			
									G	2490930	1564		64	020809		
002 N-2 -23S-36E																
30-025-09225	P						2382	31	G	0000000	1218		2382	020809		

District I
P.O. Box 1980, Hobbs, NM 88241-1980
District II
P.O. Drawer DD, Artesia, NM 88211-0719
District III
1000 Rio Brazos, Aztec, NM 84710

State of New Mexico
Energy, Minerals & Natural Resources Department
OIL CONSERVATION DIVISION
2040 S PACHECO ST
Santa Fe, NM 87505-5472
OPERATOR'S MONTHLY REPORT

Form C-115 First Page
Revised October 17, 1993
Instructions on Reverse Side

1 |X| Amended Report

2 Operator: DOYLE HARTMAN OIL OPERATOR | 3 OGRID: 006473 | 4 12/02

5 Address: P.O. BOX 10426, 500 N. MAIN, MIDLAND, TX 79702 | 6 Page 1 of 2

	INJECTION			PRODUCTION				DISPOSITION OF OIL, GAS, AND WATER							
POOL NO. AND NAME Property No. and Name Well No. & U-L-S-T-R API No.	8 C O D E 1	9 Volume	10 Pres- sure	11 C O D E 2	12 Barrels of Oil/ Cond. Prod.	13 Barrels of Water Prod.	14 MCF Gas Prod.	15 Days Prod- uced	16 C O D E 3	17 Point of Dispo- sition	18 Gas BTU or Oil API Gravity	19 Oil on Hand BOM	20 Volume (Bbls/ MCF)	21 Trans- porter OGRID	22 C O D E 4	23 Oil on Hand EOM
37240 Langlie Mattix 7 Rvrs Qn Gryb																
020832 HOBBS L																
001 P-2 -23S-36E																
30-025-09227	P					3166	738	31	W	2474050			3166			
									G	2820931	1472		738	020809		
002 O-2 -23S-36E																
30-025-09228	P					13	386	27	G	0000000	1295		386	020809		
									W	2474050			13			
020833 HOBBS K																
002 M-2 -23S-36E																
30-025-09226	P					696	2710	31	G	2474030	1114		2710	020809		
									W	2474050			696			
020834 MEXICO E																
002 N-2 -23S-36E																
30-025-09225	P					389	620	31	G	0000000	1218		620	020809		
									W	2490950			389			

I hereby certify that the information contained in this report is true and complete to the best of my knowledge.

Signature	Printed Name & Title	Date	Phone Number
	Loretta Crawford Production Analyst	3/23/04	432 684-4011

2 Operator: DOYLE HARTMAN OIL OPERATOR | 3 OGRID: 006473 | 4 Month/Year 12/02 |

POOL NO. AND NAME Property No. and Name Well No. & U-L-S-T-R API No.	8 CODE 1	INJECTION 9 Volume	10 Pressure	11 CODE 2	PRODUCTION 12 Barrels of Oil/ Cond. Prod.	13 Barrels of Water Prod.	14 MCF Gas Prod.	15 Days Produced	DISPOSITION OF OIL, GAS, AND WATER 16 CODE 3	17 Point of Disposition	18 Gas BTU or Oil API Gravity	19 Oil on Hand BOM	20 Volume (Bbls/ MCF)	21 Transporter OGRID	22 CODE 4	23 Oil on Hand EOM
79240 Jalmat Tansill Yates 7 Rvrs-G																
020832 HOBBS L																
002 0-2 -23S-36E																
30-025-09228	P					152	4383	27	G	0000000	1295		4383	020809		
									W	2474050			152			
020833 HOBBS K																
002 M-2 -23S-36E																
30-025-09226	P						4968	31	G	2474030	1114		4968	020809		
020834 MEXICO E																
001 0-2 -23S-36E																
30-025-09224	P					10	109	31	W	0000000			10			
									G	2490930	1439		109	020809		
002 N-2 -23S-36E																
30-025-09225	P						2404	31	G	0000000	1218		2404	020809		

District I
P.O. Box 1980, Hobbs, NM 88241-1980
District II
P.O. Drawer DD, Artesia, NM 88211-0719
District III
1000 Rio Brazos, Aztec, NM 84710

State of New Mexico
Energy, Minerals & Natural Resources Department
OIL CONSERVATION DIVISION
2040 S PACHECO ST
Santa Fe, NM 87505-5472
OPERATOR'S MONTHLY REPORT

Form C-115 First Page
Revised October 17, 1993
Instructions on Reverse Side

1 |X| Amended Report

2 Operator: DOYLE HARTMAN OIL OPERATOR | 3 OGRID: 006473 | 4 11/02

5 Address: P.O. BOX 10426, 500 N. MAIN, MIDLAND, TX 79702 | 6 Page 1 of 2

POOL NO. AND NAME / Property No. and Name / Well No. & U-L-S-T-R / API No.	8 COD E 1	INJECTION 9 Volume	10 Pressure	11 COD E 2	PRODUCTION 12 Barrels of Oil/Cond. Prod.	13 Barrels of Water Prod.	14 MCF Gas Prod.	15 Days Produced	DISPOSITION OF OIL, GAS, AND WATER 16 COD E 3	17 Point of Disposition	18 Gas BTU or Oil API Gravity	19 Oil on Hand BOM	20 Volume (Bbls/MCF)	21 Transporter OGRID	22 COD E 4	23 Oil on Hand EOM
37240 Langlie Mattix 7 Rvrs Qn Gryb																
020832 HOBBS L																
001 P-2 -23S-36E																
30-025-09227	P					2126	202	30	W	2474050			2126			
									G	2820931	1469		202	020809		
002 O-2 -23S-36E																
30-025-09228	P					1	4	19	G	0000000	1295		4	020809		
									W	2474050			1			
020833 HOBBS K																
002 M-2 -23S-36E																
30-025-09226	P					269	1179	23	G	2474030	1114		1179	020809		
									W	2474050			269			
020834 MEXICO E																
002 N-2 -23S-36E																
30-025-09225	P					349	569	30	G	0000000	1218		569	020809		
									W	2490950			349			

I hereby certify that the information contained in this report is true and complete to the best of my knowledge.

Signature	Printed Name & Title	Date	Phone Number
	Loretta Crawford Production Analyst	3/23/04	432 684-4011

2 Operator: DOYLE HARTMAN OIL OPERATOR | 3 OGRID: 006473 | 4 Month/Year 11/02 |

POOL NO. AND NAME Property No. and Name Well No. & U-L-S-T-R API No.	8 C O D E 1	INJECTION 9 Volume	10 Pres- sure	11 C O D E 2	PRODUCTION 12 Barrels of Oil/ Cond. Prod.	13 Barrels of Water Prod.	14 MCF Gas Prod.	15 Days Prod-uced	DISPOSITION OF OIL, GAS, AND WATER 16 C O D E 3	17 Point of Dispo-sition	18 Gas BTU or Oil API Gravity	19 Oil on Hand BOM	20 Volume (Bbls/ MCF)	21 Trans-porter OGRID	22 C O D E 4	23 Oil on Hand EOM
79240 Jalmat Tansill Yates 7 Rvrs-G																
020832 HOBBS L																
002 0-2 -23S-36E																
30-025-09228	P					6	43	19	G	0000000	1295		43	020809		
									W	2474050			6			
020833 HOBBS K																
002 M-2 -23S-36E																
30-025-09226	P						2160	23	G	2474030	1114		2160	020809		
020834 MEXICO E																
001 0-2 -23S-36E																
30-025-09224	P					15	69	30	W	0000000			15			
									G	2490930	1457		69	020809		
002 N-2 -23S-36E																
30-025-09225	P						2208	30	G	0000000	1218		2208	020809		

District I
P.O. Box 1980, Hobbs, NM 88241-1980
District II
P.O. Drawer DD, Artesia, NM 88211-0719
District III
1000 Rio Brazos, Aztec, NM 84710

State of New Mexico
Energy, Minerals & Natural Resources Department
OIL CONSERVATION DIVISION
2040 S PACHECO ST
Santa Fe, NM 87505-5472
OPERATOR'S MONTHLY REPORT

Form C-115 First Page
Revised October 17, 1993
Instructions on Reverse Side

1 |X| Amended Report

2 Operator: DOYLE HARTMAN OIL OPERATOR | 3 OGRID: 006473 | 4 10/02
5 Address: P.O. BOX 10426, 500 N. MAIN, MIDLAND, TX 79702 | 6 Page 1 of 2

POOL NO. AND NAME / Property No. and Name / Well No. & U-L-S-T-R / API No.	8 COde 1	9 INJECTION Volume	10 INJECTION Pressure	11 COde 2	12 PRODUCTION Barrels of Oil/Cond. Prod.	13 PRODUCTION Barrels of Water Prod.	14 PRODUCTION MCF Gas Prod.	15 PRODUCTION Days Produced	16 COde 3	17 DISPOSITION OF OIL, GAS, AND WATER Point of Disposition	18 Gas BTU or Oil API Gravity	19 Oil on Hand BOM	20 Volume (Bbls/MCF)	21 Transporter OGRID	22 COde 4	23 Oil on Hand EOM
37240 Langlie Mattix 7 Rvrs Qn Gryb																
020832 HOBBS L																
001 P-2 -23S-36E																
30-025-09227	P					2893	4243	31	W	2474050			2893			
									G	2820931	1481		4243	020809		
002 O-2 -23S-36E																
30-025-09228	P					1	10	31	G	0000000	1295		10	020809		
									W	2474050			1			
020834 MEXICO E																
002 N-2 -23S-36E																
30-025-09225	P					439	674	31	G	0000000	1218		674	020809		
									W	2490950			439			

I hereby certify that the information contained in this report is true and complete to the best of my knowledge.

Signature	Loretta Crawford Printed Name & Title	Production Analyst	3/23/04 Date	432 684-4011 Phone Number

2 Operator: DOYLE HARTMAN OIL OPERATOR | 3 OGRID: 006473 | 4 Month/Year 10/02 |

POOL NO. AND NAME Property No. and Name Well No. & U-L-S-T-R API No.	8 C O D E 1	INJECTION 9 Volume	10 Pres- sure	11 C O D E 2	PRODUCTION 12 Barrels of Oil/ Cond. Prod.	13 Barrels of Water Prod.	14 MCF Gas Prod.	15 Days Prod-uced	DISPOSITION OF OIL, GAS, AND WATER 16 C O D E 3	17 Point of Dispo-sition	18 Gas BTU or Oil API Gravity	19 Oil on Hand BOM	20 Volume (Bbls/ MCF)	21 Trans-porter OGRID	22 C O D E 4	23 Oil on Hand EOM
79240 Jalmat Tansill Yates 7 Rvrs-G																
020832 HOBBS L																
002 0-2 -23S-36E																
30-025-09228	P					8	111	31	G	0000000	1295		111	020809		
									W	2474050			8			
020834 MEXICO E																
001 0-2 -23S-36E																
30-025-09224	P					12	85	31	W	0000000			12			
									G	2490930	1404		85	020809		
002 N-2 -23S-36E																
30-025-09225	P						2614	31	G	0000000	1218		2614	020809		

District I
P.O. Box 1980, Hobbs, NM 88241-1980
District II
P.O. Drawer DD, Artesia, NM 88211-0719
District III
1000 Rio Brazos, Aztec, NM 84710

State of New Mexico
Energy, Minerals & Natural Resources Department
OIL CONSERVATION DIVISION
2040 S PACHECO ST
Santa Fe, NM 87505-5472
OPERATOR'S MONTHLY REPORT

Form C-115 First Page
Revised October 17, 1993
Instructions on Reverse Side

1 |X| Amended Report

2 Operator: DOYLE HARTMAN OIL OPERATOR | 3 OGRID: 006473 | 4 9/02
5 Address: P.O. BOX 10426, 500 N. MAIN, MIDLAND, TX 79702 | 6 Page 1 of 2

	INJECTION			PRODUCTION				DISPOSITION OF OIL, GAS, AND WATER							
POOL NO. AND NAME Property No. and Name Well No. & U-L-S-T-R API No.	8 COD E 1	9 Volume	10 Pressure	11 COD E 2	12 Barrels of Oil/ Cond. Prod.	13 Barrels of Water Prod.	14 MCF Gas Prod.	15 Days Produced	16 COD E 3	17 Point of Disposition	18 Gas BTU or Oil API Gravity	19 Oil on Hand BOM	20 Volume (Bbls/ MCF)	21 Transporter OGRID	22 COD E 4	23 Oil on Hand EOM
37240 Langlie Mattix 7 Rvrs Qn Gryb																
020832 HOBBS L																
001 P-2 -23S-36E																
30-025-09227	P					2354	4450	30	W	2474050			2354			
									G	2820931	1482		4450	020809		
002 O-2 -23S-36E																
30-025-09228	P					1	9	30	G	0000000	1295		9	020809		
									W	2474050			1			
020834 MEXICO E																
002 N-2 -23S-36E																
30-025-09225	P					546	681	30	G	0000000	1218		681	020809		
									W	2490950			546			

I hereby certify that the information contained in this report is true and complete to the best of my knowledge.

Signature	Loretta Crawford Printed Name & Title	Production Analyst	3/23/04 Date	432 684-4011 Phone Number

2 Operator: DOYLE HARTMAN OIL OPERATOR | 3 OGRID: 006473 | 4 Month/Year 9/02 |

POOL NO. AND NAME Property No. and Name Well No. & U-L-S-T-R API No.	8 C O D E 1	INJECTION 9 Volume	10 Pres- sure	11 C O D E 2	PRODUCTION 12 Barrels of Oil/ Cond. Prod.	13 Barrels of Water Prod.	14 MCF Gas Prod.	15 Days Prod-uced	DISPOSITION OF OIL, GAS, AND WATER 16 C O D E 3	17 Point of Dispo-sition	18 Gas BTU or Oil API Gravity	19 Oil on Hand BOM	20 Volume (Bbls/ MCF)	21 Trans-porter OGRID	22 C O D E 4	23 Oil on Hand EOM
79240 Jalmat Tansill Yates 7 Rvrs-G																
020832 HOBBS L																
002 0-2 -23S-36E																
30-025-09228	P					12	100	30	G	0000000	1295		100	020809		
									W	2474050			12			
020834 MEXICO E																
001 0-2 -23S-36E																
30-025-09224	P					11	85	30	W	0000000			11			
									G	2490930	1553		85	020809		
002 N-2 -23S-36E																
30-025-09225	P						2643	30	G	0000000	1218		2643	020809		

District I
P.O. Box 1980, Hobbs, NM 88241-1980
District II
P.O. Drawer DD, Artesia, NM 88211-0719
District III
1000 Rio Brazos, Aztec, NM 84710

State of New Mexico
Energy, Minerals & Natural Resources Department
OIL CONSERVATION DIVISION
2040 S PACHECO ST
Santa Fe, NM 87505-5472
OPERATOR'S MONTHLY REPORT

Form C-115 First Page
Revised October 17, 1993
Instructions on Reverse Side

1 |X| Amended Report

2 Operator: DOYLE HARTMAN OIL OPERATOR | 3 OGRID: 006473 | 4 8/02

5 Address: P.O. BOX 10426, 500 N. MAIN, MIDLAND, TX 79702 | 6 Page 1 of 2

POOL NO. AND NAME / Property No. and Name / Well No. & U-L-S-T-R / API No.	8 COD E 1	INJECTION 9 Volume	10 Pres-sure	11 COD E 2	PRODUCTION 12 Barrels of Oil/ Cond. Prod.	13 Barrels of Water Prod.	14 MCF Gas Prod.	15 Days Prod-uced	DISPOSITION OF OIL, GAS, AND WATER 16 COD E 3	17 Point of Dispo-sition	18 Gas BTU or Oil API Gravity	19 Oil on Hand BOM	20 Volume (Bbls/ MCF)	21 Trans-porter OGRID	22 COD E 4	23 Oil on Hand EOM
37240 Langlie Mattix 7 Rvrs Qn Gryb																
020832 HOBBS L																
001 P-2 -23S-36E																
30-025-09227	P					2109	3084	31	W	2474050			2109			
									G	2820931	1480		3084	020809		
002 O-2 -23S-36E																
30-025-09228	P					1	5	22	G	0000000	1218		5	020809		
									W	2474050			1			
020834 MEXICO E																
002 N-2 -23S-36E																
30-025-09225	P					645	663	31	G	0000000	1218		663	020809		
									W	2490950			645			

I hereby certify that the information contained in this report is true and complete to the best of my knowledge.

Signature	Printed Name & Title	Date	Phone Number
	Loretta Crawford Production Analyst	3/23/04	432 684-4011

2 Operator: DOYLE HARTMAN OIL OPERATOR | 3 OGRID: 006473 | 4 Month/Year 8/02 |

POOL NO. AND NAME Property No. and Name Well No. & U-L-S-T-R API No.	8 C O D E 1	INJECTION 9 Volume	10 Pres- sure	11 C O D E 2	PRODUCTION 12 Barrels of Oil/ Cond. Prod.	13 Barrels of Water Prod.	14 MCF Gas Prod.	15 Days Prod-uced	DISPOSITION OF OIL, GAS, AND WATER 16 C O D E 3	17 Point of Dispo-sition	18 Gas BTU or Oil API Gravity	19 Oil on Hand BOM	20 Volume (Bbls/ MCF)	21 Trans-porter OGRID	22 C O D E 4	23 Oil on Hand EOM
79240 Jalmat Tansill Yates 7 Rvrs-G																
020832 HOBBS L																
002 0-2 -23S-36E																
30-025-09228	P					13	57	22	G	0000000	1218		57	020809		
									W	2474050			13			
020834 MEXICO E																
001 0-2 -23S-36E																
30-025-09224	P					13	97	31	W	0000000			13			
									G	2490930	1385		97	020809		
002 N-2 -23S-36E																
30-025-09225	P						2569	31	G	0000000	1218		2569	020809		

District I
P.O. Box 1980, Hobbs, NM 88241-1980
District II
P.O. Drawer DD, Artesia, NM 88211-0719
District III
1000 Rio Brazos, Aztec, NM 84710

State of New Mexico
Energy, Minerals & Natural Resources Department
OIL CONSERVATION DIVISION
2040 S PACHECO ST
Santa Fe, NM 87505-5472
OPERATOR'S MONTHLY REPORT

Form C-115 First Page
Revised October 17, 1993
Instructions on Reverse Side

1 |X| Amended Report

2 Operator: DOYLE HARTMAN OIL OPERATOR | 3 OGRID: 006473 | 4 7/02
5 Address: P.O. BOX 10426, 500 N. MAIN, MIDLAND, TX 79702 | 6 Page 1 of 1

POOL NO. AND NAME / Property No. and Name / Well No. & U-L-S-T-R / API No.	8 COde 1	9 Volume	10 Pressure	11 COde 2	12 Barrels of Oil/Cond. Prod.	13 Barrels of Water Prod.	14 MCF Gas Prod.	15 Days Produced	16 COde 3	17 Point of Disposition	18 Gas BTU or Oil API Gravity	19 Oil on Hand BOM	20 Volume (Bbls/MCF)	21 Transporter OGRID	22 COde 4	23 Oil on Hand EOM
INJECTION					PRODUCTION				DISPOSITION OF OIL, GAS, AND WATER							
37240 Langlie Mattix 7 Rvrs Qn Gryb																
020834 MEXICO E																
002 N-2 -23S-36E																
30-025-09225	P					596	661	31	G	2490930	1198		661	020809		
									W	2490950			596			
79240 Jalmat Tansill Yates 7 Rvrs-G																
020834 MEXICO E																
001 0-2 -23S-36E																
30-025-09224	P					19	113	31	W	0000000			19			
									G	2490930	1277		113	020809		
002 N-2 -23S-36E																
30-025-09225	P						2562	31	G	2490930	1198		2562	020809		

I hereby certify that the information contained in this report is true and complete to the best of my knowledge.

Signature	Printed Name & Title	Date	Phone Number
	Loretta Crawford Production Analyst	3/23/04	432 684-4011

District I
P.O. Box 1980, Hobbs, NM 88241-1980
District II
P.O. Drawer DD, Artesia, NM 88211-0719
District III
1000 Rio Brazos, Aztec, NM 84710

State of New Mexico
Energy, Minerals & Natural Resources Department
OIL CONSERVATION DIVISION
2040 S PACHECO ST
Santa Fe, NM 87505-5472
OPERATOR'S MONTHLY REPORT

Form C-115 First Page
Revised October 17, 1993
Instructions on Reverse Side

1 |X| Amended Report

2 Operator: DOYLE HARTMAN OIL OPERATOR | 3 OGRID: 006473 | 4 6/02
5 Address: P.O. BOX 10426, 500 N. MAIN, MIDLAND, TX 79702 | 6 Page 1 of 1

POOL NO. AND NAME / Property No. and Name / Well No. & U-L-S-T-R / API No.	8 COD E 1	INJECTION 9 Volume	10 Pressure	11 COD E 2	PRODUCTION 12 Barrels of Oil/ Cond. Prod.	13 Barrels of Water Prod.	14 MCF Gas Prod.	15 Days Produced	DISPOSITION OF OIL, GAS, AND WATER 16 COD E 3	17 Point of Disposition	18 Gas BTU or Oil API Gravity	19 Oil on Hand BOM	20 Volume (Bbls/ MCF)	21 Transporter OGRID	22 COD E 4	23 Oil on Hand EOM
37240 Langlie Mattix 7 Rvrs Qn Gryb																
020834 MEXICO E																
002 N-2 -23S-36E																
30-025-09225	P					715	644	30	G	0000000	1296		18	020809		
									G	2490930	1198		626	020809		
									W	2490950			715			
79240 Jalmat Tansill Yates 7 Rvrs-G																
020834 MEXICO E																
001 0-2 -23S-36E																
30-025-09224	P					26		30	W	0000000			26			
002 N-2 -23S-36E																
30-025-09225	P						2501	30	G	0000000	1296		71	020809		
									G	2490930	1198		2430	020809		

I hereby certify that the information contained in this report is true and complete to the best of my knowledge.

Signature	Loretta Crawford Printed Name & Title	Production Analyst	3/23/04 Date	432 684-4011 Phone Number

District I
P.O. Box 1980, Hobbs, NM 88241-1980
District II
P.O. Drawer DD, Artesia, NM 88211-0719
District III
1000 Rio Brazos, Aztec, NM 84710

State of New Mexico
Energy, Minerals & Natural Resources Department
OIL CONSERVATION DIVISION
2040 S PACHECO ST
Santa Fe, NM 87505-5472
OPERATOR'S MONTHLY REPORT

Form C-115 First Page
Revised October 17, 1993
Instructions on Reverse Side

1 |X| Amended Report

2 Operator: DOYLE HARTMAN OIL OPERATOR | 3 OGRID: 006473 | 4 5/02
5 Address: P.O. BOX 10426, 500 N. MAIN, MIDLAND, TX 79702 | 6 Page 1 of 1

POOL NO. AND NAME / Property No. and Name / Well No. & U-L-S-T-R / API No.	8 COde 1	9 INJECTION Volume	10 INJECTION Pressure	11 COde 2	12 PRODUCTION Barrels of Oil/Cond. Prod.	13 PRODUCTION Barrels of Water Prod.	14 PRODUCTION MCF Gas Prod.	15 PRODUCTION Days Produced	16 COde 3	17 DISPOSITION OF OIL, GAS, AND WATER Point of Disposition	18 Gas BTU or Oil API Gravity	19 Oil on Hand BOM	20 Volume (Bbls/MCF)	21 Transporter OGRID	22 COde 4	23 Oil on Hand EOM
37240 Langlie Mattix 7 Rvrs Qn Gryb																
020834 MEXICO E																
002 N-2 -23S-36E																
30-025-09225	P					932	638	31	G	2490930	1198		638	020809		
									W	2490950			932			
79240 Jalmat Tansill Yates 7 Rvrs-G																
020834 MEXICO E																
002 N-2 -23S-36E																
30-025-09225	P						2476	31	G	2490930	1198		2476	020809		

I hereby certify that the information contained in this report is true and complete to the best of my knowledge.

Signature	Loretta Crawford, Production Analyst (Printed Name & Title)	3/23/04 (Date)	432 684-4011 (Phone Number)

District I
P.O. Box 1980, Hobbs, NM 88241-1980
District II
P.O. Drawer DD, Artesia, NM 88211-0719
District III
1000 Rio Brazos, Aztec, NM 84710

State of New Mexico
Energy, Minerals & Natural Resources Department
OIL CONSERVATION DIVISION
2040 S PACHECO ST
Santa Fe, NM 87505-5472
OPERATOR'S MONTHLY REPORT

Form C-115 First Page
Revised October 17, 1993
Instructions on Reverse Side

1 |X| Amended Report

2 Operator: DOYLE HARTMAN OIL OPERATOR | 3 OGRID: 006473 | 4 4/02
5 Address: P.O. BOX 10426, 500 N. MAIN, MIDLAND, TX 79702 | 6 Page 1 of 1

	INJECTION			PRODUCTION				DISPOSITION OF OIL, GAS, AND WATER							
POOL NO. AND NAME Property No. and Name Well No. & U-L-S-T-R API No.	8 C O D E 1	9 Volume	10 Pres- sure	11 C O D E 2	12 Barrels of Oil/ Cond. Prod.	13 Barrels of Water Prod.	14 MCF Gas Prod.	15 Days Prod- uced	16 C O D E 3	17 Point of Dispo- sition	18 Gas BTU or Oil API Gravity	19 Oil on Hand BOM	20 Volume (Bbls/ MCF)	21 Trans- porter OGRID	22 C O D E 4	23 Oil on Hand EOM
37240 Langlie Mattix 7 Rvrs Qn Gryb																
020834 MEXICO E																
002 N-2 -23S-36E																
30-025-09225	P					1286	568	30	G	2490930	1198		568	020809		
									W	2490950			1286			
79240 Jalmat Tansill Yates 7 Rvrs-G																
020834 MEXICO E																
002 N-2 -23S-36E																
30-025-09225	P						2203	30	G	2490930	1198		2203	020809		

I hereby certify that the information contained in this report is true and complete to the best of my knowledge.

Signature	Loretta Crawford Printed Name & Title	Production Analyst	3/23/04 Date	432 684-4011 Phone Number

District I
P.O. Box 1980, Hobbs, NM 88241-1980
District II
P.O. Drawer DD, Artesia, NM 88211-0719
District III
1000 Rio Brazos, Aztec, NM 84710

State of New Mexico
Energy, Minerals & Natural Resources Department
OIL CONSERVATION DIVISION
2040 S PACHECO ST
Santa Fe, NM 87505-5472
OPERATOR'S MONTHLY REPORT

Form C-115 First Page
Revised October 17, 1993
Instructions on Reverse Side

1 |X| Amended Report

2 Operator: DOYLE HARTMAN OIL OPERATOR | 3 OGRID: 006473 | 4 3/02

5 Address: P.O. BOX 10426, 500 N. MAIN, MIDLAND, TX 79702 | 6 Page 1 of 1

POOL NO. AND NAME Property No. and Name Well No. & U-L-S-T-R API No.	8 COD E 1	INJECTION 9 Volume	10 Pressure	11 COD E 2	PRODUCTION 12 Barrels of Oil/Cond. Prod.	13 Barrels of Water Prod.	14 MCF Gas Prod.	15 Days Produced	DISPOSITION OF OIL, GAS, AND WATER 16 COD E 3	17 Point of Disposition	18 Gas BTU or Oil API Gravity	19 Oil on Hand BOM	20 Volume (Bbls/MCF)	21 Transporter OGRID	22 COD E 4	23 Oil on Hand EOM
37240 Langlie Mattix 7 Rvrs Qn Gryb																
020834 MEXICO E																
002 N-2 -23S-36E																
30-025-09225	P					442	202	23	G	2490930	1198		202	020809		
									W	2490950			442			
79240 Jalmat Tansill Yates 7 Rvrs-G																
020834 MEXICO E																
002 N-2 -23S-36E																
30-025-09225	P						785	23	G	2490930	1198		785	020809		

I hereby certify that the information contained in this report is true and complete to the best of my knowledge.

Signature	Printed Name & Title	Date	Phone Number
	Loretta Crawford Production Analyst	3/23/04	432 684-4011