

4-30-04 DATE IN	5-20-04 SUSPENSE	ENGINEER <i>Stogner</i>	LOGGED IN <i>5-2-04</i>	TYPE <i>NSP</i>	APP NO. <i>PSEM0412431231</i>
--------------------	---------------------	-------------------------	-------------------------	-----------------	-------------------------------

ABOVE THIS LINE FOR DIVISION USE ONLY

NEW MEXICO OIL CONSERVATION DIVISION
- Engineering Bureau -
 1220 South St. Francis Drive, Santa Fe, NM 87505



Arch

ADMINISTRATIVE APPLICATION CHECKLIST

THIS CHECKLIST IS MANDATORY FOR ALL ADMINISTRATIVE APPLICATIONS FOR EXCEPTIONS TO DIVISION RULES AND REGULATIONS WHICH REQUIRE PROCESSING AT THE DIVISION LEVEL IN SANTA FE

Application Acronyms:

[NSL-Non-Standard Location] [NSP-Non-Standard Proration Unit] [SD-Simultaneous Dedication]
[DHC-Downhole Commingling] [CTB-Lease Commingling] [PLC-Pool/Lease Commingling]
[PC-Pool Commingling] [OLS - Off-Lease Storage] [OLM-Off-Lease Measurement]
[WFX-Waterflood Expansion] [PMX-Pressure Maintenance Expansion]
[SWD-Salt Water Disposal] [IPI-Injection Pressure Increase]
[EOR-Qualified Enhanced Oil Recovery Certification] [PPR-Positive Production Response]

RECEIVED

APR 30 2004

Oil Conservation Division
 1220 S. St. Francis Drive
 Santa Fe, NM 87505

[1] TYPE OF APPLICATION - Check Those Which Apply for [A]

- [A] Location - Spacing Unit - Simultaneous Dedication
☒ NSL ☒ NSP ☐ SD

Check One Only for [B] or [C]

- [B] Commingling - Storage - Measurement
☐ DHC ☐ CTB ☐ PLC ☐ PC ☐ OLS ☐ OLM

- [C] Injection - Disposal - Pressure Increase - Enhanced Oil Recovery
☐ WFX ☐ PMX ☐ SWD ☐ IPI ☐ EOR ☐ PPR

- [D] Other: Specify _____

[2] NOTIFICATION REQUIRED TO: - Check Those Which Apply, or ☐ Does Not Apply

- [A] ☐ Working, Royalty or Overriding Royalty Interest Owners
 [B] ☒ Offset Operators, Leaseholders or Surface Owner
 [C] ☐ Application is One Which Requires Published Legal Notice
 [D] ☐ Notification and/or Concurrent Approval by BLM or SLO
U.S. Bureau of Land Management - Commissioner of Public Lands, State Land Office
 [E] ☒ For all of the above, Proof of Notification or Publication is Attached, and/or,
 [F] ☐ Waivers are Attached

[3] SUBMIT ACCURATE AND COMPLETE INFORMATION REQUIRED TO PROCESS THE TYPE OF APPLICATION INDICATED ABOVE.

[4] CERTIFICATION: I hereby certify that the information submitted with this application for administrative approval is **accurate** and **complete** to the best of my knowledge. I also understand that **no action** will be taken on this application until the required information and notifications are submitted to the Division.

Note: Statement must be completed by an individual with managerial and/or supervisory capacity.

James Bruce

Print or Type Name

Signature

Attorney for Applicant

Title

Date

jamesbruc@aol.com

e-mail Address

4/30/04

JAMES BRUCE
ATTORNEY AT LAW

POST OFFICE BOX 1056
SANTA FE, NEW MEXICO 87504

369 MONTEZUMA, NO. 213
SANTA FE, NEW MEXICO 87501

(505) 982-2043 (Phone)
(505) 660-6612 (Cell)
(505) 982-2151 (Fax)

jamesbruc@aol.com

April 30, 2004

Hand Delivered

Michael E. Stogner
Oil Conservation Division
1220 South St. Francis Drive
Santa Fe, New Mexico 87505

Dear Mr. Stogner:

Arch Petroleum Inc. applies for an amendment of Division Administrative Order NSP-928 and for approval of an unorthodox gas well location in the Jalmat Gas Pool.

The order, attached as Exhibit A, established a 332.64 acre non-standard gas spacing and proration unit in the Jalmat Gas Pool, comprised of Lots 1-4 and the S½N½ of Section 2, Township 23 South, Range 36 East, N.M.P.M. The well unit was originally dedicated to the J.F. Janda NCT-1 Well Nos. 1 and 2, located in the SE¼NW¼ and NW¼NW¼, respectively, of Section 2. Both wells have ceased producing, and are temporarily abandoned. Applicant requests that the order be amended so that the subject non-standard well unit is dedicated to the following wells:

<u>Well:</u>	J.F. Janda NCT-1 Well No. 11
<u>Location:</u>	560 feet FNL & 2310 feet FEL

<u>Well:</u>	J.F. Janda NCT-1 Well No. 12
<u>Location:</u>	1890 feet FNL & 1650 feet FWL

Attached as Exhibits B-1 and B-2 are Forms C-101 and C-102 for the wells. The wells were drilled to a depth sufficient to test the Langlie-Mattix Pool (spaced on 40 acres), but have been completed in the Jalmat Gas Pool. A standard well unit in the Jalmat Gas Pool is 640 acres, with wells to be located no closer than 660 feet to a quarter section line or the outer boundary of a well unit.

The J.F. Janda NCT-1 Well No. 11 is unorthodox. Attached as Exhibit C is a cumulative production map for the Jalmat wells in

Section 2, and attached as Exhibit D is a current production map. Applicant believes there are additional Jalmat reserves which can be recovered from the NW¼ of Section 2, and the No. 11 well was placed at a location sufficiently far away from the abandoned No. 1 well to minimize drainage effects.

With respect to the unorthodox location for the No. 1 well, the offset operators are as follows:

SW¼ §35-22S-36E:	BP America Production Company
SE¼ §35-22S-36E:	Lewis B. Burleson, Inc.

The offset operators have been notified of this application. A copy of the notice letter is attached hereto as Exhibit E.

Please call me if you need anything further regarding this matter.

Very truly yours,

A handwritten signature in cursive script, appearing to read "James Bruce".

James Bruce

Attorney for Arch Petroleum Inc.

OIL CONSERVATION COMMISSION**I. R. TRUJILLO**

CHAIRMAN

LAND COMMISSIONER

ALEX J. ARMIJO

MEMBER

STATE GEOLOGIST

A. L. PORTER, JR.


SECRETARY - DIRECTOR

STATE OF NEW MEXICO

P. O. BOX 2088 - SANTA FE

87501

September 10, 1973



Map	Init.
Area No.	672
Area Geol.	Mr
Area Engr	OKK
Petr Engr	OKK
Drig Engr	
Sery Supv	R/B
File	

Gulf Oil Company - U. S.

P. O. Box 670

Hobbs, New Mexico 88240

Attention: Mr. C. D. Borland

Administrative Order NSP-928

Gentlemen:

Reference is made to your application for a 332.64-acre non-standard gas proration unit in the Jalmat Gas Pool consisting of the following acreage:

LEA COUNTY, NEW MEXICO
TOWNSHIP 23 SOUTH, RANGE 36 EAST, NMPM
 Section 2: N/2

It is understood that this unit is to be dedicated to your J. F. Janda (NCT-1) Well No. 1, located 1650 feet from the North line and 990 feet from the East line of said Section 2 and your J. F. Janda (NCT-1) Well No. 2, located 990 feet from the North line and 990 feet from the West line of said Section 2.

By authority granted me under the provisions of Rule 104 D II, you are hereby authorized to operate the above-described acreage as a non-standard gas proration unit.

Very truly yours,

A. L. PORTER, Jr.
 Secretary-Director

ALP/JEK/dr

cc: Oil Conservation Commission - Hobbs
 Oil & Gas Engineering Committee - Hobbs
 Proration Department, OCC - Santa Fe
 State Land Office - Santa Fe

Copy to El Paso
 " " OWH
 " " JWD
 " " MIDLAND



Submit 3 Copies To Appropriate District Office
 District I
 1625 N. French Dr., Hobbs, NM 88240
 District II
 1301 W. Grand Ave., Artesia, NM 88210
 District III
 1000 Rio Brazos Rd., Aztec, NM 87410
 District IV
 1220 S. St. Francis Dr., Santa Fe, NM 87505

State of New Mexico
 Energy, Minerals and Natural Resources

OIL CONSERVATION DIVISION
 1220 South St. Francis Dr.
 Santa Fe, NM 87505

RECEIVED
 JAN 15 2004
 MIDLAND

Form C-103
 Revised June 10, 2003

SUNDRY NOTICES AND REPORTS ON WELLS (DO NOT USE THIS FORM FOR PROPOSALS TO DRILL OR TO DEEPEN OR PLUG BACK TO A DIFFERENT RESERVOIR. USE "APPLICATION FOR PERMIT" (FORM C-101) FOR SUCH PROPOSALS.)		WELL API NO. 30025-36396
1. Type of Well: Oil Well <input checked="" type="checkbox"/> Gas Well <input type="checkbox"/> Other <input type="checkbox"/>		5. Indicate Type of Lease STATE <input checked="" type="checkbox"/> FEE <input type="checkbox"/>
2. Name of Operator Arch Petroleum Inc.		6. State Oil & Gas Lease No.
3. Address of Operator P O Box 10340, Midland, Tx 79702-7340		7. Lease Name or Unit Agreement Name J. F. Janda NCT-I
4. Well Location Unit Letter <u>Lot 2</u> : <u>560'</u> feet from the <u>North</u> line and <u>2310'</u> feet from the <u>East</u> line Section <u>2</u> Township <u>23S</u> Range <u>36E</u> NMPM Lea County		8. Well Number 11
11. Elevation (Show whether DR, RKB, RT, GR, etc.) 3465'		9. OGRID Number 962
		10. Pool name or Wildcat Langlie Mattix Seven Rivers/Queen

12. Check Appropriate Box to Indicate Nature of Notice, Report or Other Data

NOTICE OF INTENTION TO: PERFORM REMEDIAL WORK <input type="checkbox"/> PLUG AND ABANDON <input type="checkbox"/> TEMPORARILY ABANDON <input type="checkbox"/> CHANGE PLANS <input type="checkbox"/> PULL OR ALTER CASING <input type="checkbox"/> MULTIPLE COMPLETION <input type="checkbox"/> OTHER: <input checked="" type="checkbox"/>		SUBSEQUENT REPORT OF: REMEDIAL WORK <input type="checkbox"/> ALTERING CASING <input type="checkbox"/> COMMENCE DRILLING OPNS. <input type="checkbox"/> PLUG AND ABANDONMENT <input type="checkbox"/> CASING TEST AND CEMENT JOB <input type="checkbox"/> OTHER: <input type="checkbox"/>	
--	--	---	--

13. Describe proposed or completed operations. (Clearly state all pertinent details, and give pertinent dates, including estimated date of starting any proposed work). SEE RULE 1103. For Multiple Completions: Attach wellbore diagram of proposed completion or recompletion.

Arch Petroleum respectfully requests the Well No. change as indicated below for API No.: 30025-36396

Previous Well Name: J. F. Janda NCT-1 #3

Change To Well Name: J.F. Janda NCT-1 #11



I hereby certify that the information above is true and complete to the best of my knowledge and belief.

SIGNATURE Richard L. Wright TITLE Division Operations Manager DATE 12-29-03

Type or print name Richard L. Wright E-mail address: Telephone No. 432-685-8100

(This space for State use) ORIGINAL SIGNED BY

GARY W. WINK

APPROVED BY OC FIELD REPRESENTATIVE II/STAFF MANAGER TITLE

Conditions of approval, if any:

DATE JAN 02 2004

1625 N. French Dr., Hobbs, NM 88240

District II

811 South First, Artesia, NM 88210

District III

1000 Rio Brazos Road, Aztec, NM 87410

District IV

2040 South Pacheco, Santa Fe, NM 87505

State of New Mexico
Energy Minerals and Natural Resources

Oil Conservation Division **RECEIVED**
2040 South Pacheco
Santa Fe, NM 87505

Form C-101
Revised March 17, 1999

Submit to appropriate District Office
State Lease - 6 Copies
Fee Lease - 5 Copies

SEP 12 2003

☐ AMENDED REPORT

MIDLAND
APPLICATION FOR PERMIT TO DRILL, RE-ENTER, DEEPEN, PLUGBACK, OR ADD A ZONE

Operator Name and Address ARCH PETROLEUM, INC. P.O. BOX 10340 MIDLAND, TEXAS 79702-7340		OGRID Number 962
Property Code 14904	Property Name J.F. JANDA	API Number 30-025-36396
		Well No. 3

Surface Location

UL or lot no.	Section	Township	Range	Lot 1/4	Feet from the	North/South line	Feet from the	East/West line	County
Lot 2	2	23S	36E		560'	NORTH	2310'	EAST	LEA

Proposed Bottom Hole Location If Different From Surface

UL or lot no.	Section	Township	Range	Lot 1/4	Feet from the	North/South line	Feet from the	East/West line	County
Proposed Pool 1 LANGLIE MATTIX-& Rivers/Queen/GB. (37240)					Proposed Pool 2				

Work Type Code N	Well Type Code O	Cable Recovery ROTARY	Lease Type Code P	Ground Level Elevation 3465'
Multiple NO	Proposed Depth 3700'	Formation 7/Rivers-Queen/GB	Contractor CAPSTAR	Spud Date WHEN APPROVED

Proposed Casing and Cement Program

Hole Size	Casing Size	Casing weight/foot	Setting Depth	Sacks of Cement	Estimated TOC
24"	20"	CONDUCTOR	40'	Redi-mix	Surface
12 1/4"	8 5/8"	32	1100'	650 Sx.	Surface
7 7/8"	5 1/2"	15.5	3700'	750 Sx	750' FS.

Describe the proposed program. If this application is to DEEPEN or PLUG BACK, give the data on the present productive zone and proposed new productive zone. Describe the blowout prevention program, if any. Use additional sheets if necessary.

1. Drill 24" hole to 40'. Set 40" of 20" conductor pipe and cement to surface with Redi-mix.
2. Drill 12 1/4" hole to 1100'. Run and set 1100' of 8 5/8" 32# J-55 ST&C casing. Cement with 650 Sx. of Class "C" cement + additives, circulate cement to surface.
3. Drill 7 7/8" hole to 3700'. Run and set 3700' of 5 1/2" 15.5# J-55 ST&C casing. Cement with 750 Sx. of Class "C" cement + additives, circulate cement to surface.

Permit Expires 1 Year From Approval
Date Unless Drilling Underway

I hereby certify that the information given above is true and complete to the best of my knowledge and belief.		OIL CONSERVATION DIVISION	
Signature: <i>Joe T. Janice</i>		Approved by: ORIGINAL SIGNED BY,	
Printed name: Joe T. Janice		PAUL F. KAUTZ	
Title: Agent		OIL CONSERVATION ENGINEER	
Date: 09/09/03		Approval Date: SEP 09 2003	
Phone:		Expiration Date:	
Conditions of Approval:			

DISTRICT I

P.O. Box 1880, Hobbs, NM 88241-1880

DISTRICT II

P.O. Drawer 80, Artesia, NM 88211-0718

DISTRICT III

1000 Rio Brazos Rd., Artec, NM 87410

DISTRICT IV

P.O. Box 2088, Santa Fe, N.M. 87504-2088

State of New Mexico

Energy, Minerals and Natural Resources Department

OIL CONSERVATION DIVISION

P.O. Box 2088

Santa Fe, New Mexico 87504-2088

Form C-102

Revised February 10, 1994

Submit to Appropriate District Office

State Lease - 4 Copies

Fee Lease - 3 Copies

WELL LOCATION AND ACREAGE DEDICATION PLAT

☐ AMENDED REPORT

API Number 30-025-36396	Pool Code 37240	Pool Name LANGLIE MATTIX- 7 Rivers, Queen, Grayburg
Property Code 14904	Property Name JF JANDA "NCT-I"	Well Number 3
GRID No. 962	Operator Name ARCH PETROLEUM, INC.	Elevation 3465'

Surface Location

UL or lot No.	Section	Township	Range	Lot Idn	Feet from the	North/South Line	Feet from the	East/West line	County
2	2	23-S	36-E		560'	NORTH	2310'	EAST	LEA

Bottom Hole Location If Different From Surface

UL or lot No.	Section	Township	Range	Lot Idn	Feet from the	North/South line	Feet from the	East/West line	County
Dedicated Acres 40	Joint or Infill	Consolidation Code	Order No.						

NO ALLOWABLE WILL BE ASSIGNED TO THIS COMPLETION UNTIL ALL INTERESTS HAVE BEEN CONSOLIDATED
OR A NON-STANDARD UNIT HAS BEEN APPROVED BY THE DIVISION

LOT 4 42.81 AC	LOT 3 43.05 AC	LOT 2 43.27 AC	LOT 1 43.51 AC
<p>GEODETIC COORDINATES</p> <p>NAD 27 NME</p> <p>Y = 488928.1 N</p> <p>X = 839387.4 E</p> <p>LAT. 32°20.2181"N</p> <p>LONG. 103°14'04.12"W</p>			

OPERATOR CERTIFICATION

I hereby certify the the information contained herein is true and complete to the best of my knowledge and belief.

Joe T. Janica
Signature
Joe T. Janica
Printed Name
Agent
Title
09/08/03
Date

SURVEYOR CERTIFICATION

I hereby certify that the well location shown on this plat was plotted from field notes of actual surveys made by me or under my supervision, and that the same is true and correct to the best of my belief.

August 28, 2003

Date Surveyed
Signature & Seal of Professional Surveyor
GARY EIDSON
NEW MEXICO
03.11.0949
Certificate No. GARY EIDSON 12641

Submit 3 Copies To Appropriate District Office
 District I
 1625 N. French Dr., Hobbs, NM 88240
 District II
 1301 W. Grand Ave., Artesia, NM 88210
 District III
 1000 Rio Brazos Rd., Aztec, NM 87410
 District IV
 1220 S. St. Francis Dr., Santa Fe, NM 87505

State of New Mexico
 Energy, Minerals and Natural Resources
RECEIVED
JAN 05 2004
CONSERVATION DIVISION
MIDLAND
 1220 South St. Francis Dr.
 Santa Fe, NM 87505

Form C-103
 Revised June 10, 2003

SUNDRY NOTICES AND REPORTS ON WELLS (DO NOT USE THIS FORM FOR PROPOSALS TO DRILL OR TO DEEPEN OR PLUG BACK TO A DIFFERENT RESERVOIR. USE "APPLICATION FOR PERMIT" (FORM C-101) FOR SUCH PROPOSALS.)		WELL API NO. 30025-36406 36406
1. Type of Well: Oil Well <input checked="" type="checkbox"/> Gas Well <input type="checkbox"/> Other <input type="checkbox"/>		5. Indicate Type of Lease STATE <input checked="" type="checkbox"/> FEE <input type="checkbox"/>
2. Name of Operator Arch Petroleum Inc.		6. State Oil & Gas Lease No.
3. Address of Operator P O Box 10340, Midland, Tx 79702-7340		7. Lease Name or Unit Agreement Name J. F. Janda NCT-I
4. Well Location Unit Letter <u>F</u> : 1890' feet from the <u>North</u> line and 1650' feet from the <u>West</u> line Section <u>2</u> Township <u>23S</u> Range <u>36E</u> NMPM Lea County		8. Well Number 12
11. Elevation (Show whether DR, RKB, RT, GR, etc.) 3469'		9. OGRID Number 962
10. Pool name or Wildcat Langlie Mattix Seven Rivers/Queen		

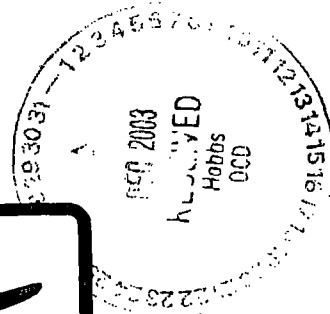
12. Check Appropriate Box to Indicate Nature of Notice, Report or Other Data NOTICE OF INTENTION TO: PERFORM REMEDIAL WORK <input type="checkbox"/> PLUG AND ABANDON <input type="checkbox"/> TEMPORARILY ABANDON <input type="checkbox"/> CHANGE PLANS <input type="checkbox"/> PULL OR ALTER CASING <input type="checkbox"/> MULTIPLE COMPLETION <input type="checkbox"/> OTHER: <input checked="" type="checkbox"/>		SUBSEQUENT REPORT OF: REMEDIAL WORK <input type="checkbox"/> ALTERING CASING <input type="checkbox"/> COMMENCE DRILLING OPNS. <input type="checkbox"/> PLUG AND ABANDONMENT <input type="checkbox"/> CASING TEST AND CEMENT JOB <input type="checkbox"/> OTHER: <input type="checkbox"/>
--	--	---

13. Describe proposed or completed operations. (Clearly state all pertinent details, and give pertinent dates, including estimated date of starting any proposed work). SEE RULE 1103. For Multiple Completions: Attach wellbore diagram of proposed completion or recompletion.

Arch Petroleum respectfully requests the Well No. change as indicated below for API No.: 30025-36406

Previous Well Name: J. F. Janda NCT-1 #4

Change To Well Name: J.F. Janda NCT-1 #12



I hereby certify that the information above is true and complete to the best of my knowledge and belief.

SIGNATURE Richard L. Wright TITLE Division Operations Manager DATE 12-29-03

Type or print name Richard L. Wright E-mail address: Telephone No. 432-685-8100
 (This space for State use)

APPROVED BY _____ TITLE _____ DATE JAN 02 2004
 Conditions of approval, if any:

1625 N. French Dr., Hobbs, NM 88240
 District II
 811 South First, Artesia, NM 88210
 District III
 1000 Rio Brazos Road, Aztec, NM 87410
 District IV
 2040 South Pacheco, Santa Fe, NM 87505

State of New Mexico
 Energy Minerals and Natural Resources

Oil Conservation Division
 2040 South Pacheco
 Santa Fe, NM 87505

Form C-101
 Revised March 17, 1999

CEIVED

SEP 18 2003

MIDLAND ☐ AMENDED REPORT

APPLICATION FOR PERMIT TO DRILL, RE-ENTER, DEEPEN, PLUGBACK, OR ADD A ZONE

Operator Name and Address ARCH PETROLEUM, INC. P.O. BOX 10340 MIDLAND, TEXAS 79702-7340		OGRID Number 962
Property Code 14904		API Number 30-025-36406
Property Name J.F. JANDA NCT-1		Well No. 4

Surface Location

UL or lot no.	Section	Township	Range	Lot 1/4	Feet from the	North/South line	Feet from the	East/West line	County
F	2	23S	36E		1890'	NORTH	1650'	WEST	LEA

Proposed Bottom Hole Location If Different From Surface

UL or lot no.	Section	Township	Range	Lot 1/4	Feet from the	North/South line	Feet from the	East/West line	County
Langley Mattix SOUTH EUNICE-SEVEN RIVERS/QUEEN (24130)									
Proposed Pool 1					Proposed Pool 2				

Work Type Code N	Well Type Code O	Cable/ Rotary ROTARY	Lease Type Code S	Ground Level Elevation 3469'
Multiple NO	Proposed Depth 3700'	Formation 7/Rivers-Queen	Contractor CAPSTAR	Spud Date WHEN APPROVED

Proposed Casing and Cement Program

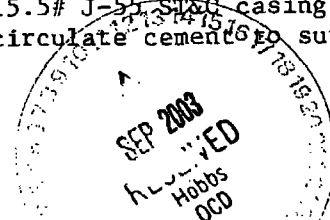
Hole Size	Casing Size	Casing weight/foot	Setting Depth	Sacks of Cement	Estimated TOC
24"	20"	CONDUCTOR	40'	Redi-mix	Surface
12 1/4"	8 5/8"	32	1100'	650 Sx.	Surface
7 7/8"	5 1/2"	15.5	3700'	750 Sx	750' FS.

Describe the proposed program. If this application is to DEEPEN or PLUG BACK, give the data on the present productive zone and proposed new productive zone.

Describe the blowout prevention program, if any. Use additional sheets if necessary.

1. Drill 24" hole to 40'. Set 40" of 20" conductor pipe and cement to surface with Redi-mix.
2. Drill 12 1/4" hole to 1100'. Run and set 1100' of 8 5/8" 32# J-55 ST&C casing. Cement with 650 Sx. of Class "C" cement + additives, circulate cement to surface.
3. Drill 7 7/8" hole to 3700'. Run and set 3700' of 5 1/2" 15.5# J-55 ST&C casing. Cement with 750 Sx. of Class "C" cement + additives, circulate cement to surface.

Permit Expires 1 Year From Approval
 Date Unless Drilling Underway



I hereby certify that the information given above is true and complete to the best of my knowledge and belief.

Signature:

Printed name:

Title:

Date:

09/11/03

Phone:

OIL CONSERVATION DIVISION

Approved by:

Title:

Approval Date:

Conditions of Approval:

ORIGINAL SIGNED BY:

PAUL F. KAUTZ

PETROLEUM ENGINEER

SEP 15 2003

Expiration Date:

DISTRICT I

P.O. Box 1000, Hobbs, NM 88241-1000

DISTRICT II

P.O. Drawer 80, Artesia, NM 88211-0710

DISTRICT III

1000 Rio Brazos Rd., Artesia, NM 87410

DISTRICT IV

P.O. Box 2088, Santa Fe, N.M. 87504-2088

State of New Mexico

Energy, Minerals and Natural Resources Department

OIL CONSERVATION DIVISION

P.O. Box 2088

Santa Fe, New Mexico 87504-2088

Form C-102

Revised February 10, 1994

Submit to Appropriate District Office

State Lease - 4 Copies

Fee Lease - 3 Copies

WELL LOCATION AND ACREAGE DEDICATION PLAT

☐ AMENDED REPORT

API Number 30-025-36406	Pool Code 37240	Pool Name LANGLIE-MATTIX-7RIVERS, QUEEN, GRAYBURG
Property Code 14904	Property Name JANDA <i>NCT-1</i>	Well Number 4
GRID No. 962	Operator Name ARCH PETROLEUM, INC.	Elevation 3469'

Surface Location

UL or lot No.	Section	Township	Range	Lot Idn	Feet from the	North/South line	Feet from the	East/West line	County
F	2	23-S	36-E		1980'	NORTH	1650'	WEST	LEA

Bottom Hole Location If Different From Surface

UL or lot No.	Section	Township	Range	Lot Idn	Feet from the	North/South line	Feet from the	East/West line	County
Dedicated Acres 40		Joint or Infill		Consolidation Code		Order No.			

NO ALLOWABLE WILL BE ASSIGNED TO THIS COMPLETION UNTIL ALL INTERESTS HAVE BEEN CONSOLIDATED
OR A NON-STANDARD UNIT HAS BEEN APPROVED BY THE DIVISION

	<p>OPERATOR CERTIFICATION</p> <p>I hereby certify the the information contained herein is true and complete to the best of my knowledge and belief.</p> <p><i>Joe T. Janica</i> Signature</p> <p>Joe T. Janica Printed Name</p> <p>Agent Title</p> <p>09/11/03 Date</p>
<p>GEODETIC COORDINATES</p> <p>NAD 27 NME</p> <p>Y = 487556.4 N</p> <p>X = 879266.2 E</p> <p>LAT. 32°20'07.78"N</p> <p>LONG. 103°14'19.52"W</p>	<p>SURVEYOR CERTIFICATION</p> <p>I hereby certify that the well location shown on this plat was plotted from field notes of actual surveys made by me or under my supervision, and that the same is true and correct to the best of my belief.</p> <p>September 05, 2003 Date Surveyed</p> <p>GARY EIDSON Signature of Seal of Professional Surveyor</p> <p>03.11.0990 Professional Surveyor No.</p> <p>GARY EIDSON Certified Professional Surveyor</p> <p>12841 Professional Surveyor No.</p>

Date: 3/15/2004
Time: 5:06 PM

Copyright 2004. All rights reserved. Petroleum Information/Dwights LLC d/b/a IHS Energy Group.

PI/Dwights PLUS on CD Map Report

Gas Cum		
7141159	5556209	515879
	5405928 2	5531696
	382705	



Date: 3/15/2004
Time: 5:05 PM

Copyright 2004. All rights reserved. Petroleum Information/Dwights LLC d/b/a IHS Energy Group.

PI/Dwights PLUS on CD Map Report

Latest month
gas



380

2

1958



3421

116



JAMES BRUCE
ATTORNEY AT LAW

POST OFFICE BOX 1056
SANTA FE, NEW MEXICO 87504

369 MONTEZUMA, NO. 213
SANTA FE, NEW MEXICO 87501

(505) 982-2043 (Phone)
(505) 660-6612 (Cell)
(505) 982-2151 (Fax)

jamesbruc@aol.com

April 30, 2004

CERTIFIED MAIL - RETURN RECEIPT REQUESTED

BP America Production Company
P.O. Box 3092
Houston, Texas 77253

Lewis B. Burleson, Inc.
P.O. Box 2479
Midland, Texas 79702

Ladies and gentlemen:

Enclosed is a copy of an application for administrative approval of an unorthodox gas well location, filed with the New Mexico Oil Conservation Division by Arch Petroleum Inc., regarding the J.F. Janda NCT-1 Well No. 11, located 560 feet FNL & 2310 feet FEL of Section 2, Township 23 South, Range 36 East, N.M.P.M., Lea County, New Mexico. If you object to the application, you must notify the Division, in writing, no later than May 20, 2004 (1220 South St. Francis Drive, Santa Fe, New Mexico 87505). Failure to object will preclude you from contesting this matter at a later date.

Very truly yours,


James Bruce

Attorney for Arch Petroleum Inc.

