

NSL 11/23/99



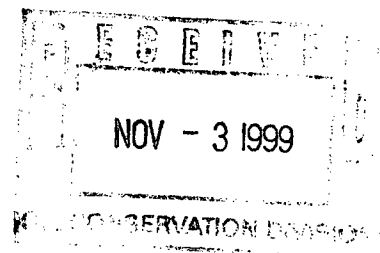
GREYSTONE ENERGY, INC.

9155 E. Nichols Ave., Suite 350 • Englewood, CO 80112

Bus: 303-925-0542 • Fax: 303-925-0543

November 1st, 1999

Ms. Lori Wrotenberry
New Mexico Oil Conservation Division
2040 South Pacheco Street
Santa Fe, New Mexico 87505



RE: Administrative Approval for Unorthodox Location
Greystone Energy, Inc.
(Langendorf # 2 Re-Entry) – to be re-named the Mc Lintock #1 Fruitland Coal
1110' FSL, 875' FEL, Sec.34, T31N, R13W, N.M.P.M.
San Juan County, New Mexico

Dear Ms. Wrotenberry:

Greystone Energy, Inc. requests administrative approval of an unorthodox location pursuant to Rule 104 . F (2). Standard spacing for the Basin Fruitland Coal states that the first well in a section must be located in either the NE/4 or the SW/4. The well bore, which Greystone plans on utilizing, is in the SE/4. (See attached C-102 Plat) Greystone Energy would like to re-enter this plugged well to test the Basin Fruitland Coal in this area. There is no offset Fruitland Coal production in this area.

To comply with the New Mexico Oil Conservation Rules, Greystone Energy, Inc. is submitting the following data for support:

1. Form C-102 – showing plugged well position
2. Location Plat showing Offset lease hold and well spot
3. Offset operator / lease holder notification list

In accordance to New Mexico Oil Conservation Division Rule 104. F (3), all offset operators / leaseholders have been notified of this application by certified mail. As an offset operator / leaseholder, if you have an objection to this application you must file your objection in writing with the Division within 20 days from the date that the Division receives this application.

If additional information is needed, please contact me at (303) 925-0542 Ext. 223.

Sincerely,

Brian D. Voigt
Vice President

CC: NMOCD-Aztec, BLM – Farmington, Offset Operators / Lease Holders

STATE OF NEW MEXICO
ENERGY AND MINERALS DEPARTMENTL CONSERVATION DIVISION
P.O. BOX 2081
SANTA FE, NEW MEXICO 87501Form E-102
Revised 10-1

All distances must be from the corner boundaries of the Section.

Operator Consolidated Oil and Gas		Lease Langendorf		Well No. Langendorf #2
Unit Letter P	Section 34	Township T31N	Range R13W	County San Juan
Actual Footage Location of Well: 1110 feet from the South line and 875 feet from the East line				
Ground Level Elev. 5877	Producing Formation Fruitland	Pool Undesignated	Dedicated Acreage: 160 A.	

1. Outline the acreage dedicated to the subject well by colored pencil or hatchure marks on the plat below.
2. If more than one lease is dedicated to the well, outline each and identify the ownership thereof (both as to well interest and royalty).
3. If more than one lease of different ownership is dedicated to the well, have the interests of all owners been consolidated by communization, unitization, force-pooling, etc?

☐ Yes ☐ No If answer is "yes," type of consolidation _____

If answer is "no," list the owners and tract descriptions which have actually been consolidated. (Use reverse side this form if necessary.) _____

No allowable will be assigned to the well until all interests have been consolidated (by communization, unitization, forced-pooling, or otherwise) or until a non-standard unit, eliminating such interests, has been approved by the Division.

CERTIFICATION

I hereby certify that the information being herein is true and correct to the best of my knowledge and belief.


Barney L. Jones
Barney L. Jones

Position
Drilling Foreman

Company
Consolidated Oil & Gas

Date
2-20-84

I hereby certify that the well location shown on this plat was plotted from notes of _____ made by me _____ and that the same is true and correct to the best of my knowledge and belief.



H.M. No. 6159

Certification No. _____

6159

RECEIVED

MAR 20 1984

OIL CON. DIV.
DIST. 3

RECEIVED

MAR 06 1984

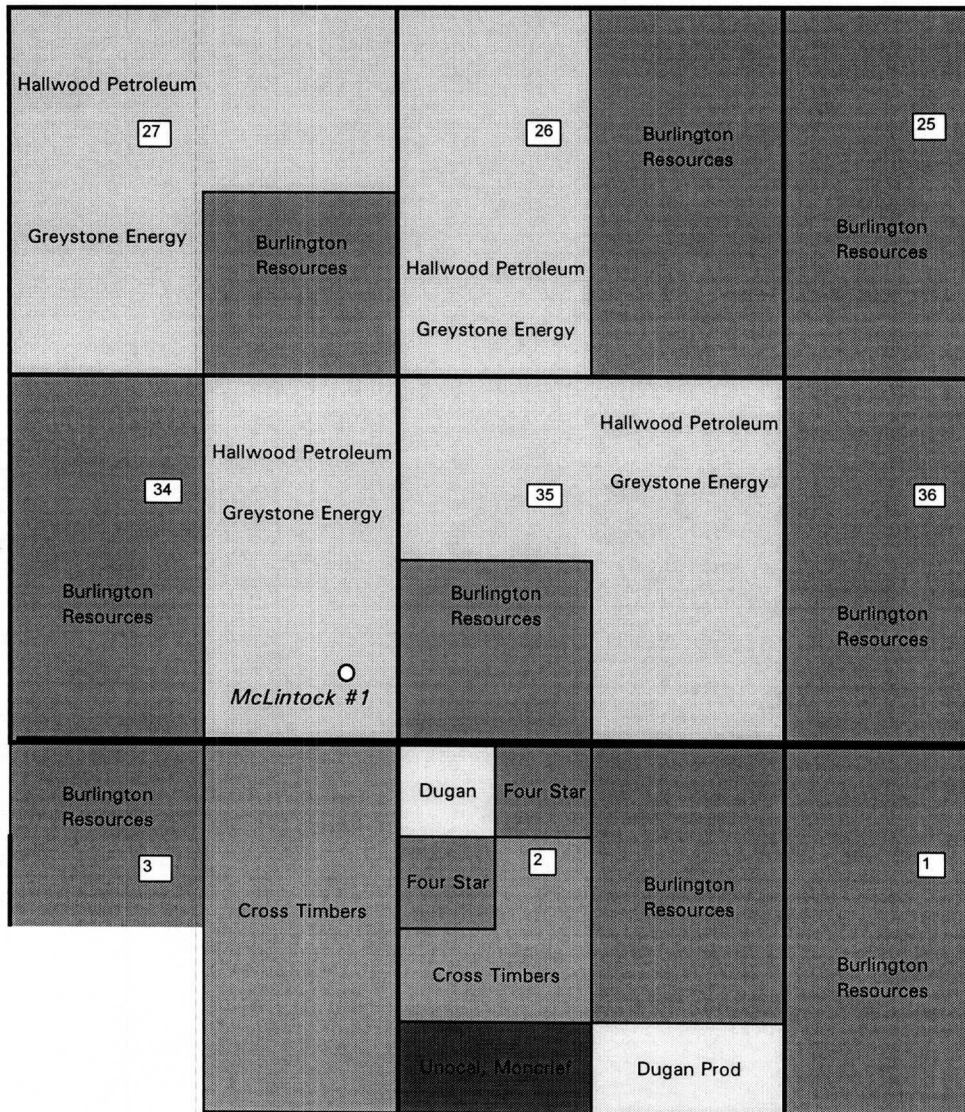
BUREAU OF LAND MANAGEMENT
FARMINGTON RESOURCE AREA

SEC 34

875'

1110'

McLintock #1 - Offset Operators and Owners



31 N. - 13 W.

30 N. - 13 W.

Offset Operator / Leaseholder List

McLintock #1 Fruitland Coal
3P-31N-13W
(Formerly the Langendorf 2 Frt. Snd)

Operator	Reservoir	Township	Range	Section	
DUGAN PRODUCTION CORP P.O. Box 420 Farmington, NM 87499-0420	Fruitland Coal	30 N	13 W	2	NW/4 of NW/4
BURLINGTON RES O&G CO P.O. Box 4289 Farmington, NM 87499	Fruitland Coal	31 N	13 W	27	SE/4
				34	W/2
				35	SW/4
		30 N	13 W	3	NW/4
Greystone Energy, Inc. 9155 East Nichols Ave, #350 Englewood, Colorado 80112	Fruitland Coal	31 N	13 W	26	W/2
				27	All excluding SE/4
				34	E/2
				35	NW/4
HALLWOOD PETROLEUM INC. 4610 SOUTH ULSTER STREET, SUITE 200 DENVER, CO 80237	Fruitland Coal	31 N	13 W	26	W/2
				27	All excluding SE/4
				34	E/2
				35	NW/4
Four Star Oil & Gas Co. P.O. Box 2100 Denver, Colorado 80201	Fruitland Coal	30 N	13 W	2	NE/4 of NW/4 SW/4 of NW/4
Cross Timbers Oil Co. 810 Houston St, #2000 Ft Worth, Texas 76102	Fruitland Coal	30 N	13 W	2	SE/4 of NW/4 N/2 of SW/4
				3	E/2
Unocal Corporation P. O. Box 4551 Sugarland, Texas 77210	Fruitland Coal	30 N	13 W	2	S/2 of SW/4
W A Moncrief 9th & Commerce Ft Worth, Texas 76102	Fruitland Coal	30 N	13 W	2	S/2 of SW/4