

MESQUITE SWD, INC.
P.O. Box 1479
CARLSBAD, NEW MEXICO 88220

October 11, 2017

Oil Conservation Division
1220 South St. Francis Drive
Santa Fe, NM 87505

Attention: Mr. Phillip Goetze

Re: Request to Amend Order SWD-1681
Deep Purple SWD #1
270' FSL & 380' FWL
Section 30, T22S, R32E
Lea County, New Mexico

Dear Mr. Goetze:

Due to surface restrictions, BLM required the above referenced well to be moved from the proposed location at 1310' FSL & 1310' FWL, Section 30, T22S, R32E to a new location at 270' FSL & 380' FWL, Section 30, T22S, R32E. The APD has been approved by BLM and is awaiting the issuing of an API number. The new C-102 is attached.

There are no additional wells within the new area of review. The offset operators were notified of the location change, a copy of one of the letters is attached, along with FedEx proof of delivery. However, when reviewing the offset operators to determine if anything changed with the new location, I discovered that Regeneration Energy Corp. was not notified with the original application. I spoke with Raye Miller and he asked that I email him so that he could email his statement of no objection back to me to avoid the 15 day protest period. A copy of the email is attached.

Mesquite SWD, Inc. respectfully requests that Order SWD-1681 be amended to the new well location of 270' FSL & 380' FWL, Section 30, T22S, R32E, Lea County, NM. If you need further information from me, please contact me at mjp1692@gmail.com or 575-914-1461.

Thank you for your time and attention to this matter.

Sincerely,



Melanie J. Wilson

Attachments

DISTRICT IV
1220 S. ST. FRANCIS DR., SANTA FE, NM 87505
Phone: (505) 478-3480 Fax: (505) 476-3482

Form C-102
Revised August 1, 2011
Submit one copy to appropriate
District Office


☐ AMENDED REPORT

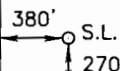
API Number 30-025-		Pool Code 96101	Pool Name SWD; DEVONIAN
Property Code	Property Name DEEP PURPLE SWD		Well Number 1
OGRID No. 161968	Operator Name MESQUITE SWD		Elevation 3544.4'

UL or lot No.	Section	Township	Range	Lot Idn	Feet from the	North/South line	Feet from the	East/West line	County
4 M	30	22-S	32-E		270	SOUTH	380	WEST	LEA

UL or lot No.	Section	Township	Range	Lot Idn	Feet from the	North/South line	Feet from the	East/West line	County
---------------	---------	----------	-------	---------	---------------	------------------	---------------	----------------	--------

Dedicated Acres	Joint or Infill	Consolidation Code	Order No.
-----------------	-----------------	--------------------	-----------

LOT 1						<p style="text-align: center;">OPERATOR CERTIFICATION</p> <p><i>I hereby certify that the information herein is true and complete to the best of my knowledge and belief, and that this organization either owns a working interest or unleased mineral interest in the land including the proposed bottom hole location or has a right to drill this well at this location pursuant to a contract with an owner of such mineral or working interest, or to a voluntary pooling agreement or a compulsory pooling order heretofore entered by the division.</i></p> <p style="text-align: right;"><i>Melanie J. Wilson</i> 10/4/2017</p> <p>Signature _____ Date _____</p> <p>Printed Name <u>Melanie J Wilson</u></p> <p>E-mail Address <u>mjp1692@gmail.com</u></p>
44.94 Ac						
LOT 2						
45.02 Ac						<p style="text-align: center;">SURVEYOR CERTIFICATION</p> <p><i>I hereby certify that the well location shown on this plat was plotted from field notes of actual surveys made by me or under my supervision, and that the same is true and correct to the best of my belief.</i></p> <p style="text-align: right;">OCTOBER 3, 2017</p> <p style="text-align: center;">Date of Survey _____</p> <p>Signature & Seal of Professional Surveyor _____</p>
LOT 3						
45.25 Ac						
LOT 4 45.07 Ac						<div style="text-align: center;">  </div> <p style="text-align: right;"><i>Chad Harcrow</i> 10/4/17</p> <p>Certificate No. <u>CHAD HARCROW</u> <u>17777</u></p> <p>W.O. # <u>17-1241</u> DRAWN BY: <u>VD</u></p>
<p>NAD 83 NME <u>SURFACE LOCATION</u> Y=493759.4 N X=730202.0 E LAT.=32.355932° N LONG.=103.721700° W</p>						



MESQUITE SWD, INC.
P.O. Box 1479
CARLSBAD, NEW MEXICO 88220

October 6, 2017

Chevron Mid Continent, LP
Attn: Permitting Team
6301 Deauville Blvd.
Midland, TX 79706


Re: C-108 Application to Inject
Deep Purple SWD #1
Section 30, T22S, R32E
Lea County, New Mexico

Gentlemen:

In May 2017, you were notified, as an offset operator, of Mesquite SWD, Inc.'s Application for Authorization to Inject in the Devonian formation in the Deep Purple SWD #1, proposed location of 1310' FSL and 1310' FWL, Section 30, T22S, R32E, Lea County, NM. Due to surface restrictions, the BLM is requiring the well be moved. This letter is being sent to you as notice that the new proposed location for this well is 270' FSL and 380' FWL, Section 30, T22S, R32E, Lea County, NM.

Should you have questions or comments regarding this move, please contact me at 575-914-1461 or mjp1692@gmail.com.

Sincerely,



Melanie J. Wilson



October 10, 2017

Dear Customer:

Proof-of-delivery letters are being provided for the following shipments:

788015276787

MIDLAND, TX

788015390143

MIDLAND, TX

788015438255

HOUSTON, TX

788015512247

ARTESIA, NM

You may save or print this Batch Signature Proof of Delivery file for your records.

Thank you for choosing FedEx.

FedEx

1.800.GoFedEx 1.800.463.3339



October 10, 2017

Dear Customer:

The following is the proof-of-delivery for tracking number **788015276787**.

Delivery Information:

Status:	Delivered	Delivered to:	Receptionist/Front Desk
Signed for by:	A.RODRIGAZ	Delivery location:	MIDLAND, TX
Service type:	FedEx Priority Overnight	Delivery date:	Oct 10, 2017 10:25
Special Handling:	Deliver Weekday		

Signature image is available. In order to view image and detailed information, the shipper or payor account number of the shipment must be provided.

Shipping Information:

Tracking number:	788015276787	Ship date:	Oct 9, 2017
		Weight:	0.5 lbs/0.2 kg

Recipient:
MIDLAND, TX US

Shipper:
CARLSBAD, NM US

Reference
Invoice number

LINDA WILSON
PKG ID: 266454

Thank you for choosing FedEx.



October 10, 2017

Dear Customer:

The following is the proof-of-delivery for tracking number **788015390143**.

Delivery Information:

Status:	Delivered	Delivered to:	Shipping/Receiving
Signed for by:	M.B	Delivery location:	MIDLAND, TX
Service type:	FedEx Priority Overnight	Delivery date:	Oct 10, 2017 11:48
Special Handling:	Deliver Weekday		

Signature image is available. In order to view image and detailed information, the shipper or payor account number of the shipment must be provided.

Shipping Information:

Tracking number:	788015390143	Ship date:	Oct 9, 2017
		Weight:	0.5 lbs/0.2 kg

Recipient:
MIDLAND, TX US

Shipper:
CARLSBAD, NM US

Reference
Invoice number

LINDA WILSON
PKG ID: 266456

Thank you for choosing FedEx.



October 10, 2017

Dear Customer:

The following is the proof-of-delivery for tracking number **788015438255**.

Delivery Information:

Status:	Delivered	Delivered to:	Receptionist/Front Desk
Signed for by:	M.HALL	Delivery location:	HOUSTON, TX
Service type:	FedEx Priority Overnight	Delivery date:	Oct 10, 2017 10:19
Special Handling:	Deliver Weekday		

Signature image is available. In order to view image and detailed information, the shipper or payor account number of the shipment must be provided.

Shipping Information:

Tracking number:	788015438255	Ship date:	Oct 9, 2017
		Weight:	0.5 lbs/0.2 kg

Recipient:
HOUSTON, TX US

Shipper:
CARLSBAD, NM US

Reference
Invoice number

LINDA WILSON
PKG ID: 266457

Thank you for choosing FedEx.



October 10, 2017

Dear Customer:

The following is the proof-of-delivery for tracking number **788015512247**.

Delivery Information:

Status:	Delivered	Delivered to:	Receptionist/Front Desk
Signed for by:	T.TAMMY	Delivery location:	ARTESIA, NM
Service type:	FedEx Priority Overnight	Delivery date:	Oct 10, 2017 09:58
Special Handling:	Deliver Weekday		

Signature image is available. In order to view image and detailed information, the shipper or payor account number of the shipment must be provided.

Shipping Information:

Tracking number:	788015512247	Ship date:	Oct 9, 2017
		Weight:	0.5 lbs/0.2 kg

Recipient:
ARTESIA, NM US

Shipper:
CARLSBAD, NM US

Reference
Invoice number

LINDA WILSON
PKG ID: 266458

Thank you for choosing FedEx.

Valued Customer of
Pac N Mail
910 W. Pierce St.
Carlsbad, NM 88220
(575)887-6245
Track Your Packages at
WWW.PACNMAIL.NET

Shipment-----
FedEx Priority Overnight Envelope
Ship To:
NEW MEXICO BASIN ASSET TEAM
COG OPERATING
600 W ILLINOIS AVE
MIDLAND, TX 79701-4882
Package ID: 266454 29.96
Tracking #: 788015276787
Expected arrival: Tue 10/10 10:30 AM

Shipment-----
FedEx Priority Overnight Envelope
Ship To:
ATTN: PERMITTING TEAM
CHEVRON PUBLIC AFFAIRS
6301 DEADVILLE
MIDLAND, TX 79706-2964
Package ID: 266456 29.96
Tracking #: 788015390143
Expected arrival: Tue 10/10 12:00 PM

Shipment-----
FedEx Priority Overnight Envelope
Ship To:
OXY USA, INC
5 GREENWAY PLZ STE 2700
HOUSTON, TX 77046-0512
Package ID: 266457 38.21
Tracking #: 788015438255
Expected arrival: Tue 10/10 10:30 AM

Shipment-----
FedEx Priority Overnight Envelope
Ship To:
EOGY-Y RESOURCES, INC
105 S 4TH ST
ARTESIA, NM 88210-2177
Package ID: 266458 27.88
Tracking #: 788015512247
Expected arrival: Tue 10/10 12:00 PM

SUBTOTAL	126.01
TAX	0.00
TOTAL	126.01
TEND Acct - Credit	126.01
Credit account: mesquite swd3	
Open balance: 308.25	

Total shipments: 4
LINDA WILSON: MESQUITE SWD
10/09/2017
#238452 02:51 PM
Workstation: 12 - Auxiliary Workstation 12

Melanie Wilson

From: Raye P Miller <rmiller@pvttn.net>
Sent: Tuesday, October 10, 2017 3:56 PM
To: 'Melanie Wilson'
Cc: 'Martin Joyce'
Subject: RE: MESQUITE SWD, INC. - DEEP PURPLE SWD #1 C108

Melanie:

Regeneration Energy Corp has no issues with the proposed application.

Thanks,

Raye Miller
President Regeneration Energy Corp

From: Melanie Wilson [mailto:mjp1692@gmail.com]
Sent: Tuesday, October 10, 2017 3:06 PM
To: rmiller@pvttn.net
Subject: FW: MESQUITE SWD, INC. - DEEP PURPLE SWD #1 C108

Apparently my memory is not so good!! I sent this to the wrong email address!!

Hi Raye!

It was good to talk to you Friday! This is the scoop on the Mesquite SWD C-108:

In May 2017, Mesquite SWD, Inc. submitted to OCD an Application for Authorization to Inject for their proposed Deep Purple SWD #1 well. The application was approved and SWD-1681 was issued August 3, 2017. However, BLM did not approve the originally proposed location at 1310' FSL and 1310' FWL of Section 30, T22S, R32E, due to the proposed location being in a prairie chicken habitat evaluation area. They required the well be relocated to 270' FSL and 380' FWL, still in Section 30, T22S, R32E. When checking the new area of review and verifying offset operators, I see that Regeneration is an offset operator, but it doesn't appear that you were given notice of this application. Enclosed is a copy of the original application. If you have questions or concerns regarding this application, please address them with OCD in Santa Fe within 15 days of the receipt of this letter.

Please call or email me if you would like to discuss this application.

Thank you!!
Melanie Wilson
Mjp1692@gmail.com
575-914-1461
106 W Riverside Drive
Carlsbad, NM 88220

Goetze, Phillip, EMNRD

From: Kautz, Paul, EMNRD
Sent: Thursday, October 12, 2017 9:18 AM
To: Goetze, Phillip, EMNRD
Cc: Melanie Wilson
Subject: SWD-1681 DEEP PURPLE SWD #001

API # 30-025-44106 DEEP PURPLE SWD #001

Paul Kautz
Hobbs District Geologist
Energy Minerals Natural Resources Dept.
Oil Conservation Division
1625 N. French Dr.
Hobbs, NM 88240
575-393-6161 ext. 104