

RECEIVED: 12/06/17	REVIEWER: LRL	TYPE: NSL	APP NO: PLEL 1734057144
--------------------	---------------	-----------	-------------------------

ABOVE THIS TABLE FOR OCD DIVISION USE ONLY

**NEW MEXICO OIL CONSERVATION DIVISION**  
 - Geological & Engineering Bureau -  
 1220 South St. Francis Drive, Santa Fe, NM 87505



**ADMINISTRATIVE APPLICATION CHECKLIST**

THIS CHECKLIST IS MANDATORY FOR ALL ADMINISTRATIVE APPLICATIONS FOR EXCEPTIONS TO DIVISION RULES AND REGULATIONS WHICH REQUIRE PROCESSING AT THE DIVISION LEVEL IN SANTA FE

<b>Applicant:</b> EOG Resources, Inc.	<b>OGRID Number:</b> 7377
<b>Well Name:</b> Condor 32 State No. 707H Well	<b>API:</b> Pending
<b>Pool:</b> Upper Wolfcamp Pool	<b>Pool Code:</b> 98094

**SUBMIT ACCURATE AND COMPLETE INFORMATION REQUIRED TO PROCESS THE TYPE OF APPLICATION INDICATED BELOW**

NSL-7617

RECEIVED OCD  
20 DEC - 6 P 12:00

- 1) **TYPE OF APPLICATION:** Check those which apply for [A]
- A. Location - Spacing Unit - Simultaneous Dedication  
 NSL       NSP (PROJECT AREA)       NSP (PRORATION UNIT)       SD
- B. Check one only for [ I ] or [ II ]
- [ I ] Commingling - Storage - Measurement  
 DHC     CTB     PLC     PC     OLS     OLM
- [ II ] Injection - Disposal - Pressure Increase - Enhanced Oil Recovery  
 WFX     PMX     SWD     IPI     EOR     PPR

- 2) **NOTIFICATION REQUIRED TO:** Check those which apply.
- A.  Offset operators or lease holders  
 B.  Royalty, overriding royalty owners, revenue owners  
 C.  Application requires published notice  
 D.  Notification and/or concurrent approval by SLO  
 E.  Notification and/or concurrent approval by BLM  
 F.  Surface owner  
 G.  For all of the above, proof of notification or publication is attached, and/or,  
 H.  No notice required

FOR OCD ONLY	
<input checked="" type="checkbox"/>	Notice Complete
<input checked="" type="checkbox"/>	Application Content Complete

3) **CERTIFICATION:** I hereby certify that the information submitted with this application for administrative approval is **accurate** and **complete** to the best of my knowledge. I also understand that **no action** will be taken on this application until the required information and notifications are submitted to the Division.

**Note: Statement must be completed by an individual with managerial and/or supervisory capacity.**

Jordan L. Kessler \_\_\_\_\_

Print or Type Name

*for*  
  
 \_\_\_\_\_  
 Signature

December 6, 2017

\_\_\_\_\_  
 Date

505-988-4421

\_\_\_\_\_  
 Phone Number

jlkessler@hollandhart.com

\_\_\_\_\_  
 e-mail Address

HOLLAND & HART<sup>LLP</sup>



Jordan L. Kessler

Associate

Phone (505) 954-7286

Fax (505) 983-6043

JLKessler@hollandhart.com

December 6, 2017

RECEIVED OCD  
2017 DEC -6 P 12:00

**VIA HAND DELIVERY**

David Catanach  
Oil Conservation Division  
New Mexico Department of Energy,  
Minerals and Natural Resources  
1220 South Saint Francis Drive  
Santa Fe, New Mexico 87505

**Re: Application of EOG Resources, Inc. for administrative approval of an unorthodox well location for its Condor 32 State No. 707H Well in the W/2 E/2 of Section 32, Township 25 South, Range 34 East, N.M.P.M., Lea County, New Mexico.**

Dear Mr. Catanach:

EOG Resources, Inc. (OGRID No. 7377) seeks administrative approval of an unorthodox well location for its **Condor 32 State No. 707H Well** (API No. Pending) to be completed within the WC-025 G-09 S253336D; Upper Wolfcamp Pool (98094) underlying Section 32, Township 25 South, Range 34 East, N.M.P.M., Lea County, New Mexico. This well will be drilled from a surface location 220 feet from the North line and 1061 feet from the East line (Unit A) of Section 32. The upper most perforation will be located 330 feet from North line and 1356 feet from the East line (Unit B) and the lower most perforation will be 330 feet from the South line and 1356 feet from the East line (Unit O) of Section 32. Since this acreage is governed by the Division's statewide rules which provides for wells to be located no closer than 330 feet to the outer boundary of the spacing unit, the completed interval for this well will be unorthodox because it is closer than 330 feet to the eastern, northeastern, and southeastern boundaries of the project area.

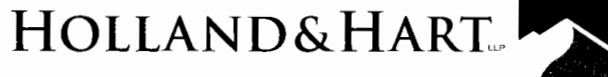
EOG is the 100 percent working interest owner in the E/2 E/2 of 32. The E/2 E/2 spacing unit will be developed by the Condor 32 State No. 708H well. EOG is also the 100 percent working interest owner in the SE/4 of Section 29, the spacing unit to the Northeast, and the 100 percent working interest owner in the NE/4 of Section 5, the spacing unit to the Southeast. Approval of the unorthodox completed interval will allow EOG to use their preferred well spacing plan for horizontal wells in this area and thereby prevent waste.

Holland & Hart LLP

Phone [505] 988-4421 Fax [505] 983-6043 [www.hollandhart.com](http://www.hollandhart.com)

110 North Guadalupe Suite 1 Santa Fe, New Mexico 87501 Mailing Address P.O. Box 2208 Santa Fe, NM 87504-2208

Aspen Boulder Carson City Colorado Springs Denver Denver Tech Center Billings Boise Cheyenne Jackson Hole Las Vegas Reno Salt Lake City Santa Fe Washington, D.C. ☺



**Exhibit A** is a draft Well Location and Acreage Dedication Plat (Form C-102), which shows that the completed interval of the proposed **Condor 32 State No. 707H Well** encroaches on the spacing and proration units to the East, Northeast, and Southeast.

**Exhibit B** is a land plat for Section 32 and the surrounding sections that shows the proposed **Condor 32 State No. 707H Well** in relation to adjoining units and existing wells.

**Exhibit C** is an affidavit from the landman verifying that ownership in the E/2 E/2 of 32, the S/2 of Section 29, and the NE/4 of Section 5 is owned 100 percent by EOG.

As described above, EOG is the 100 percent working interest owner in each of those spacing units. Accordingly, there are no affected parties. A copy of this application has been provided to the State Land Office.

Your attention to this matter is appreciated.

Sincerely,

A handwritten signature in black ink, appearing to read "J. L. Kessler".

Jordan L. Kessler  
**ATTORNEY FOR EOG RESOURCES, INC.**

cc: New Mexico State Land Office  
Bureau of Land Management - Carlsbad

District I  
1625 N French Dr., Hobbs, NM 88240  
Phone (575) 393-6161 Fax (575) 393-0720  
District II  
811 S First St., Artesia, NM 88210  
Phone (575) 748-1283 Fax (575) 748-9720  
District III  
1000 Rio Brazos Road, Aztec, NM 87410  
Phone (505) 334-6178 Fax (505) 334-6170  
District IV  
1220 S St Francis Dr., Sante Fe, NM 87505  
Phone (505) 476-3460 Fax (505) 476-3462

State of New Mexico  
Energy, Minerals & Natural Resources  
Department  
OIL CONSERVATION DIVISION  
1220 South St. Francis Dr.  
Sante Fe, NM 87505

FORM C-102  
Revised August 1, 2011  
Submit one copy to appropriate  
District Office

AMENDED REPORT

WELL LOCATION AND ACREAGE DEDICATION PLAT

<sup>1</sup> API Number 30-025-		<sup>2</sup> Pool Code 98094		<sup>3</sup> Pool Name WC-025 G-09 S253336D; Upper Wolfcamp	
<sup>4</sup> Property Code 39673		<sup>5</sup> Property Name CONDOR 32 STATE			<sup>6</sup> Well Number #707H
<sup>7</sup> OGRID No. 7377		<sup>8</sup> Operator Name EOG RESOURCES, INC.			<sup>9</sup> Elevation 3321'

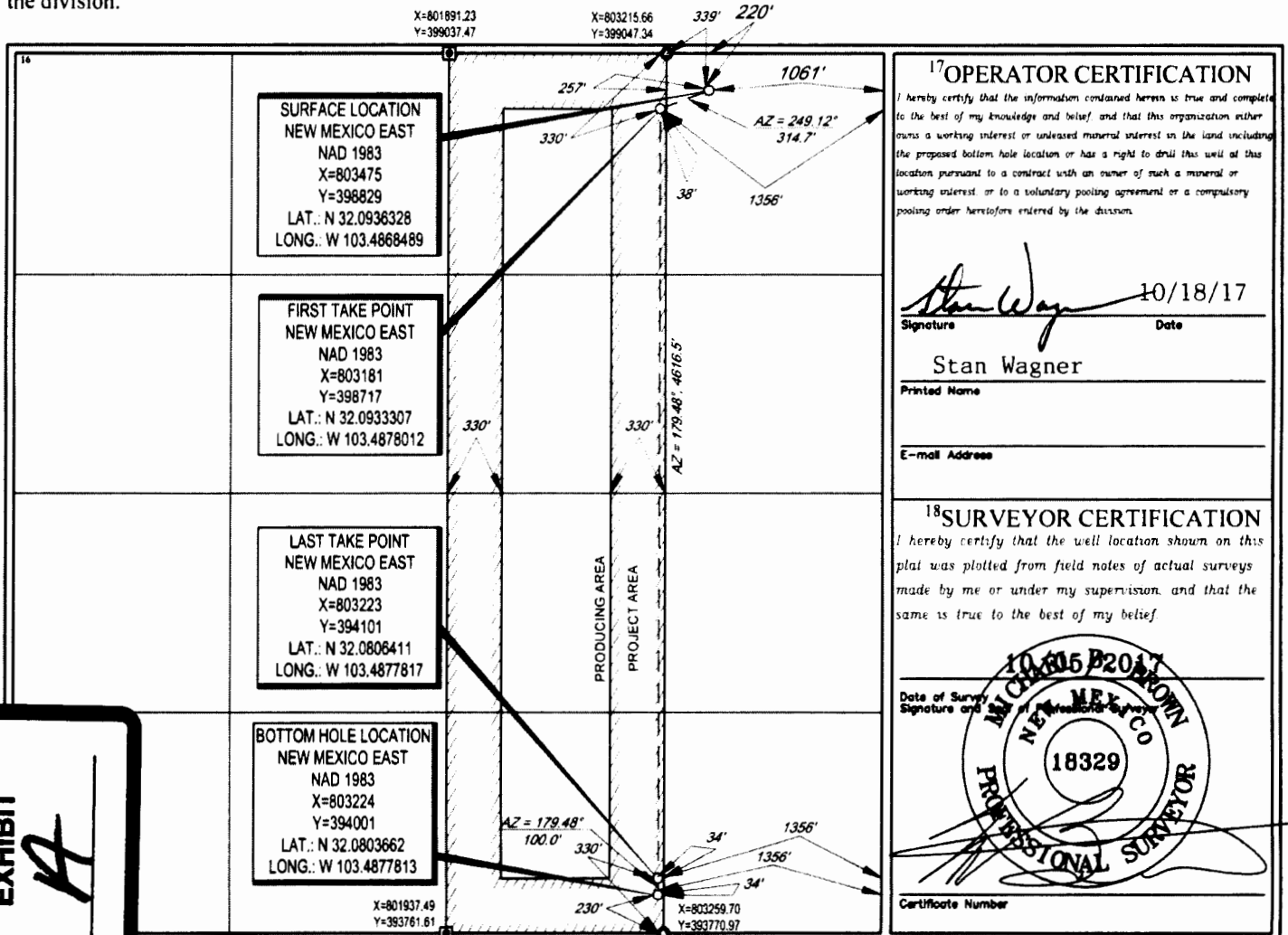
<sup>10</sup>Surface Location

U.L. or lot no.	Section	Township	Range	Lot Idn	Feet from the	North/South line	Feet from the	East/West line	County
A	32	25-S	34-E	-	220'	NORTH	1061'	EAST	LEA

U.L. or lot no.	Section	Township	Range	Lot Idn	Feet from the	North/South line	Feet from the	East/West line	County
O	32	25-S	34-E	-	230'	SOUTH	1356'	EAST	LEA

<sup>12</sup> Dedicated Acres 160.00	<sup>13</sup> Joint or Infill	<sup>14</sup> Consolidation Code	<sup>15</sup> Order No.
---	-------------------------------	----------------------------------	-------------------------

No allowable will be assigned to this completion until all interests have been consolidated or a non-standard unit has been approved by the division.



<sup>17</sup>OPERATOR CERTIFICATION

I hereby certify that the information contained herein is true and complete to the best of my knowledge and belief and that this organization either owns a working interest or unleased mineral interest in the land including the proposed bottom hole location or has a right to drill this well at this location pursuant to a contract with an owner of such a mineral or working interest or to a voluntary pooling agreement or a compulsory pooling order heretofore entered by the division.

*Stan Wagner* 10/18/17  
Signature Date

Stan Wagner  
Printed Name

E-mail Address

<sup>18</sup>SURVEYOR CERTIFICATION

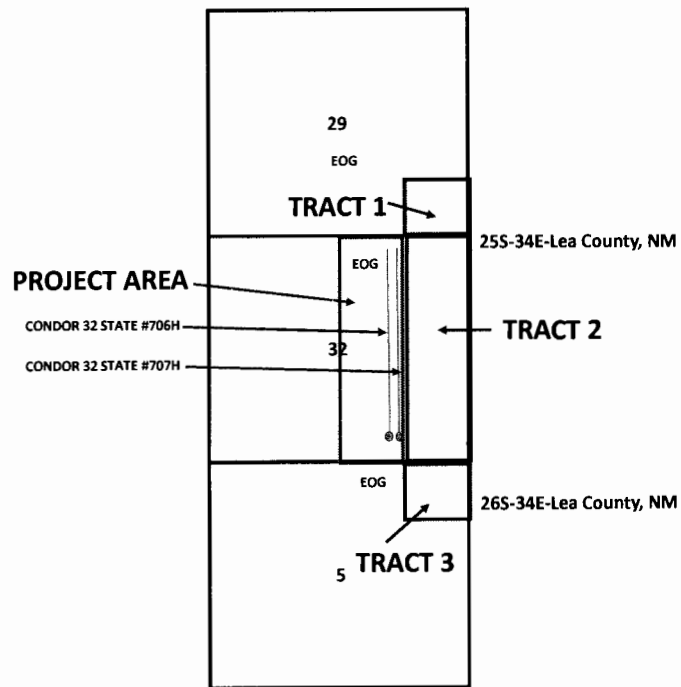
I hereby certify that the well location shown on this plat was plotted from field notes of actual surveys made by me or under my supervision, and that the same is true to the best of my belief.

Date of Survey  
Signature and Seal of Professional Surveyor

**MICHAEL BROWN**  
NEW MEXICO  
18329  
PROFESSIONAL SURVEYOR

Certificate Number







✓

**EOG Resources, Inc.**  
5509 Champions Drive  
Midland, Texas 79706  
(432) 686-3600

Date: November 28, 2017  
To: State of New Mexico Oil Conservation Division  
Re: Condor 32 State #707H


To whom it may concern:

This letter serves to notice that EOG Resources, Inc. owns 100% Working Interest in the S2-29-25S-34E, the E2-32-25S-34E, and the NE4-5-26S-34E, Lea County, New Mexico.

Sincerely,

EOG Resources, Inc.

By:   
Charles Bassett  
Land Specialist



**From:** [Lowe, Leonard, EMNRD](#)  
**To:** ["Jordan L. Kessler"](#)  
**Cc:** [Sharp, Karen, EMNRD](#); [Kautz, Paul, EMNRD](#); [Brown, Maxey G, EMNRD](#); [Jones, William V, EMNRD](#); [Goetze, Phillip, EMNRD](#); [McMillan, Michael, EMNRD](#); ["lisa@rwbyram.com"](#); [Martin, Ed](#); [Holm, Anchor E.](#)  
**Subject:** APPROVED NSL-7616, NSL-7617, NSL-7618\_MATADOR PRODUCTION COMPANY\_Condor 32 State Well No. 706H, 707H, 708\_SEC 32 25S 34E  
**Date:** Thursday, December 14, 2017 10:19:00 AM  
**Importance:** High

---

Ms. Jordan L. Kessler,

The following administrative orders have been issued and will soon be available on the Division's web site:

<http://ocdimage.emnrd.state.nm.us/Imaging/Default.aspx>

### **NSL-7616**

EOG Resources, Inc.

WELL: Condor 32 State Well No. 706H, [API #: 30-025-PENDING]

### **NSL-7617**

EOG Resources, Inc.

WELL: Condor 32 State Well No. 707H, [API #: 30-025-PENDING]

### **NSL-7618**

EOG Resources, Inc.

WELL: Condor 32 State Well No. 708H, [API #: 30-025-PENDING]

### **Leonard Lowe**

Engineering Bureau

Oil Conservation Division

Energy Minerals and Natural Resources Department

1220 South St. Frances

Santa Fe, New Mexico 87004

Office: 505-476-3492

Cell: 505-930-6717

Fax: 505-476-3462

E-mail: [leonard.lowe@state.nm.us](mailto:leonard.lowe@state.nm.us)

Website: <http://www.emnrd.state.nm.us/ocd/>