

RECEIVED: 01/15/18	REVIEWER: LRL	TYPE: NSL	APP NO: pLEL1803960243
--------------------	---------------	-----------	------------------------

ABOVE THIS TABLE FOR OCD DIVISION USE ONLY

NEW MEXICO OIL CONSERVATION DIVISION
 - Geological & Engineering Bureau -
 1220 South St. Francis Drive, Santa Fe, NM 87505

**ADMINISTRATIVE APPLICATION CHECKLIST**

THIS CHECKLIST IS MANDATORY FOR ALL ADMINISTRATIVE APPLICATIONS FOR EXCEPTIONS TO DIVISION RULES AND
 REGULATIONS WHICH REQUIRE PROCESSING AT THE DIVISION LEVEL IN SANTA FE

Applicant: COG Operating LLC **OGRID Number:** 229137
Well Name: Gettysburg State Com #14H **API:** 30-025-44231
Pool: Antelope Ridge; Bone Spring, West **Pool Code:** 2209

**SUBMIT ACCURATE AND COMPLETE INFORMATION REQUIRED TO PROCESS THE TYPE OF APPLICATION
 INDICATED BELOW**

1) TYPE OF APPLICATION: Check those which apply for [A]

A. Location – Spacing Unit – Simultaneous Dedication

☒ NSL☐ NSP (PROJECT AREA)☐ NSP (PRORATION UNIT)☐ SD

B. Check one only for [I] or [II]

[I] Commingling – Storage – Measurement

☐ DHC☐ CTB☐ PLC☐ PC☐ OLS☐ OLM

[II] Injection – Disposal – Pressure Increase – Enhanced Oil Recovery

☐ WFX☐ PMX☐ SWD☐ IPI☐ EOR☐ PPR**2) NOTIFICATION REQUIRED TO:** Check those which apply.A. ☒ Offset operators or lease holdersB. ☐ Royalty, overriding royalty owners, revenue ownersC. ☐ Application requires published noticeD. ☐ Notification and/or concurrent approval by SLOE. ☐ Notification and/or concurrent approval by BLMF. ☐ Surface ownerG. ☒ For all of the above, proof of notification or publication is attached, and/or,H. ☐ No notice required**FOR OCD ONLY**☐ Notice Complete☐ Application
Content
Complete

3) CERTIFICATION: I hereby certify that the information submitted with this application for administrative approval is **accurate** and **complete** to the best of my knowledge. I also understand that **no action** will be taken on this application until the required information and notifications are submitted to the Division.

Note: Statement must be completed by an individual with managerial and/or supervisory capacity.

Debora L. Wilbourn

Print or Type Name

Signature

1/15/18
 Date
575-748-6958

Phone Number

dwlbourn@concho.com

e-mail Address



January 15, 2018

Oil Conservation Division
Attention: Mr. Leonard Lowe
1220 South Saint Francis Drive
Santa Fe, New Mexico 87505

Re: Application for Nonstandard Wellbore Location
Gettysburg State Com #14H – API# 30-025-44231
SHL: 244' FNL 1540' FWL (Unit C), Section 16-T23S-R34E
FTP: 330' FNL 1325' FWL (Unit C), Section 16-T23S-R34E
BHL: 2440' FNL 1325' FWL (Unit F), Section 21-T23S-R34E
LTP: 2310' FNL 1325' FWL (Unit F), Section 21-T23S-R34E
Lea County, New Mexico

Dear Mr. Lowe:

Pursuant to Division Rule 19.15.15.13, COG Operating LLC (COG) respectfully requests administrative approval of a non-standard wellbore location for its Gettysburg State Com #14H well. The producing interval of this well does not meet the requirement of the producing area being 330' from the outer boundary. Attached is a Form C-102 showing the project/producing area of this well.

COG is seeking approval of the unorthodox location in order to maximize recovery of reserves. The New Mexico Oil Conservation Division's approval of the unorthodox completed interval for the Gettysburg State Com #14H well will allow for efficient recovery of reserves, thereby preventing waste and improving well performance.

The affected offset tracts are the SW/4SW/4 of Section 9-T23S-R34E and the NW/4SW/4 of Section 21-T23S-R34E. The offset operator of both tracts is Mewbourne Oil Company. Mewbourne has been notified by Certified Mail of the proposed non-standard location. The notice letter advises said operator that in the event they have an objection to COG's application, they must file a written letter with the Division within twenty (20) days from the date the Division receives this application.

Thank you for your consideration of this application. Should you have questions or require further information, please contact me at 575-748-6958 or by email at dwilbourn@concho.com.

Sincerely,

A handwritten signature in blue ink that reads "Debora L. Wilbourn".

Debora L. Wilbourn
Regulatory Analyst

Enclosure
cc: OCD Hobbs

CORPORATE ADDRESS

ONE CONCHO CENTER | 600 WEST ILLINOIS AVENUE | MIDLAND, TEXAS 79701
P432.683.7443 | F432.683.7441

ARTESIA WEST OFFICE

2208 MAIN STREET | ARTESIA, NEW MEXICO 88210
P575.748.6940 | F575.746.2096

DISTRICT I
1620 N. FRENCH DR., HOBBS, NM 88240
Phone: (575) 393-6181 Fax: (575) 393-0720

DISTRICT II
811 S. FIRST ST., ARTESIA, NM 88210
Phone: (575) 746-1283 Fax: (575) 746-9720

DISTRICT III
1000 RIO BRAZOS RD., AZTEC, NM 87410
Phone: (505) 334-8178 Fax: (505) 334-6170

DISTRICT IV
1220 S. ST. FRANCIS DR., SANTA FE, NM 87505
Phone: (505) 478-3460 Fax: (505) 478-3482

State of New Mexico
Energy, Minerals & Natural Resources Department
OIL CONSERVATION DIVISION
1220 SOUTH ST. FRANCIS DR.
Santa Fe, New Mexico 87505

Form C-102
Revised August 1, 2011
Submit one copy to appropriate
District Office

☐ AMENDED REPORT

WELL LOCATION AND ACREAGE DEDICATION PLAT

API Number 30-025-44231	Pool Code 2209	Pool Name Antelope Ridge; Bone Spring, West
Property Code 39622	Property Name GETTYSBURG STATE COM	Well Number 14H
OGRID No. 229137	Operator Name COG OPERATING, LLC	Elevation 3424.7'

Surface Location

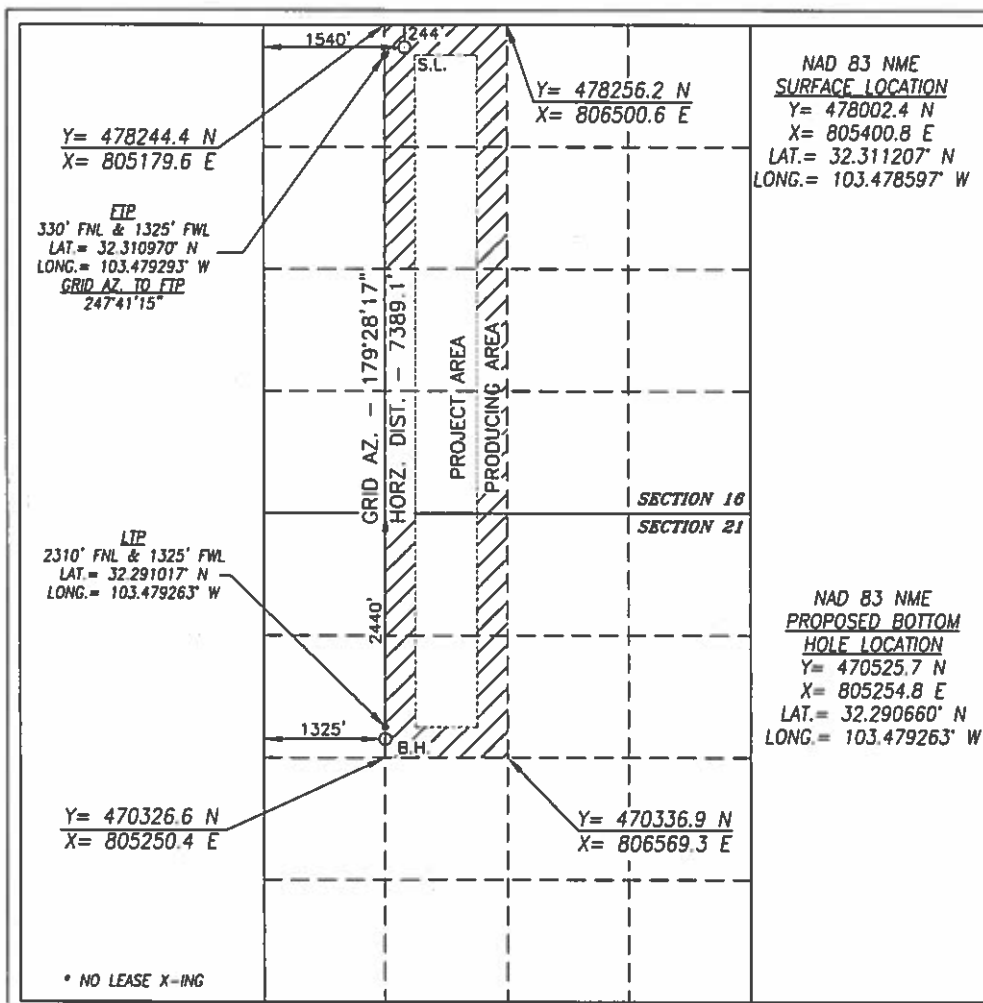
UL or lot No.	Section	Township	Range	Lot Idn	Feet from the	North/South line	Feet from the	East/West line	County
C	16	23-S	34-E		244	NORTH	1540	WEST	LEA

Bottom Hole Location If Different From Surface

UL or lot No.	Section	Township	Range	Lot Idn	Feet from the	North/South line	Feet from the	East/West line	County
F	21	23-S	34-E		2440	NORTH	1325	WEST	LEA

Dedicated Acres 240	Joint or Infill	Consolidation Code	Order No.
-------------------------------	-----------------	--------------------	-----------

NO ALLOWABLE WILL BE ASSIGNED TO THIS COMPLETION UNTIL ALL INTERESTS HAVE BEEN CONSOLIDATED
OR A NON-STANDARD UNIT HAS BEEN APPROVED BY THE DIVISION



OPERATOR CERTIFICATION

I hereby certify that the information herein is true and complete to the best of my knowledge and belief, and that this organization either owns a working interest or unleased mineral interest in the land including the proposed bottom hole location or has a right to drill this well at this location pursuant to a contract with an owner of such mineral or working interest, or to a voluntary pooling agreement or a compulsory pooling order heretofore entered by the division.

Debora L. Wilbourn
Signature Date **1/15/18**

Debora L. Wilbourn

Printed Name

dwilbourn@concho.com

E-mail Address

SURVEYOR CERTIFICATION

I hereby certify that the well location shown on this plat was plotted from field notes of actual surveys made by me or under my supervision, and that the same is true and correct to the best of my belief.

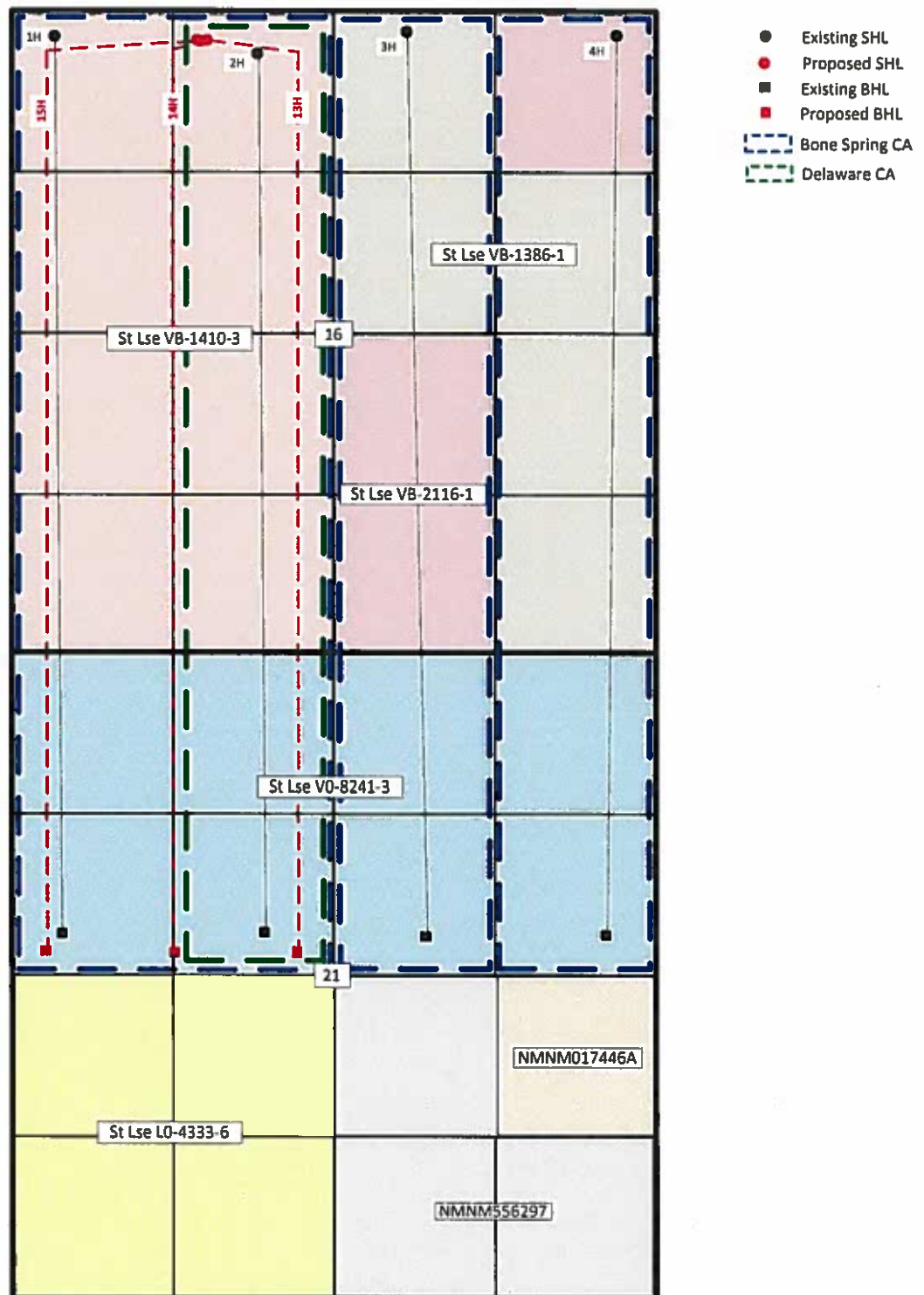
MAY 17, 2017

Date of Survey

Signature & Seal of Professional Surveyor



Certificate No. **CHAD HARCROW 17777**
W.O. # **17-1390** DRAWN BY: **RS**



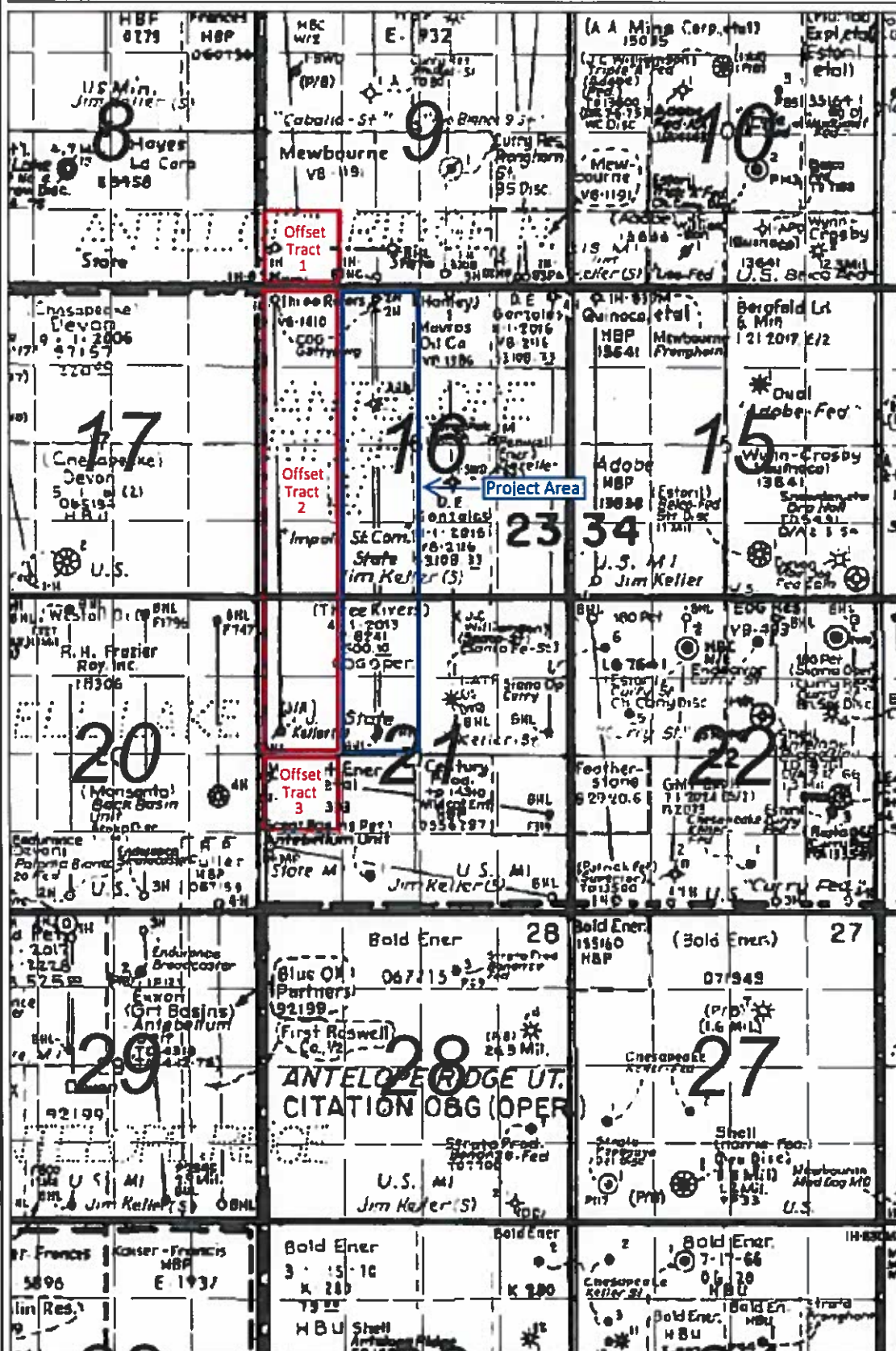
Gettysburg State Wells
Sec 16-21, T23S-R34E



CONCHO

Secs. 16, 21-T23S-R34E, Lea County

Gettysburg State Com #14H



Legend

Andrews 10_2017

High: 255

Low: 0

Lea_NE_1_11_2014

Red: Band_1

Green: Band_2

Blue: Band_3

Lea_NE_2_11_2014

Red: Band_1

Green: Band_2

Blue: Band_3

Lea_NW_1_11_2014

Red: Band_1

Green: Band_2

Blue: Band_3

Lea_NW_2_11_2014

Red: Band_1

Green: Band_2

Blue: Band_3

SE Lea 10_2017

High: 255

Low: 0

SW Lea 10_2017

High: 255

Low: 0

0.48 0 0.48 0.96 Miles

WGS_1984_Web_Mercator_Auxiliary_Sphere

Map Scale 1:36,111



Gettysburg State Com #14H
Application for Non Standard Location
Notification List

Date Sent	Initials	Sent Certified Return Receipt to:	Receipt No.	Rec'd
01/15/18	DLW	Mewbourne Oil Company, 500 W. Texas Ave., #1020, Midland TX 79701	7017 1070 0000 9708 3783	
01/15/18	DLW	Mewbourne Oil Company, P. O. Box 7698, Tyler, TX 75711	7017 1070 0000 9708 3790	

Mailed 01/15/18
Debora L. Wilbourn

From: [Lowe, Leonard, EMNRD](#)
To: ["Debora Wilbourn"](#)
Cc: [Brown, Maxey G, EMNRD](#); [Kautz, Paul, EMNRD](#); [McMillan, Michael, EMNRD](#); [Goetze, Phillip, EMNRD](#); [Jones, William V, EMNRD](#); ["lisa@rwbyram.com"](#); [Martin, Ed](#); [Holm, Anchor E](#)
Subject: APPROVED NSL-7638_COG Operating, LLC_Gettysburg State Com Well No. 14H_SEC 16 23S 34E
Date: Thursday, March 1, 2018 4:52:00 PM
Attachments: [NSL-7638_ORDER.pdf](#)
Importance: High

Ms. Debora L. Wilbourn,

The following Administrative Order has been issued:

ORDER: NSL-7638
OPERATOR: COG Operating, LLC
WELL: Gettysburg State Com Well No. 14H
API NO: 30-025-44231

The Order will soon be available on the Division's web site:

<http://ocdimage.emnrd.state.nm.us/Imaging/Default.aspx>

Thank you!

Leonard Lowe

Engineering Bureau

Oil Conservation Division

Energy Minerals and Natural Resources Department

1220 South St. Frances

Santa Fe, New Mexico 87004

Office: 505-476-3492

Cell: 505-930-6717

Fax: 505-476-3462

E-mail: leonard.lowe@state.nm.us

Website: <http://www.emnrd.state.nm.us/ocd/>