

RECEIVED: <i>Y 245</i>	REVIEWER: <i>MM</i>	TYPE: <i>OLM</i>	APP NO: <i>PM1803154326</i>
------------------------	---------------------	------------------	-----------------------------

ABOVE THIS TABLE FOR OCD DIVISION USE ONLY

NEW MEXICO OIL CONSERVATION DIVISION
 - Geological & Engineering Bureau -
 1220 South St. Francis Drive, Santa Fe, NM 87505



ADMINISTRATIVE APPLICATION CHECKLIST

THIS CHECKLIST IS MANDATORY FOR ALL ADMINISTRATIVE APPLICATIONS FOR EXCEPTIONS TO DIVISION RULES AND REGULATIONS WHICH REQUIRE PROCESSING AT THE DIVISION LEVEL IN SANTA FE

Applicant: COG Operating, LLC **OGRID Number:** 229137
Well Name: Geronimo Federal Com #11H **API:** 30-025-43503
Pool: Gem; Bone Spring **Pool Code:** 27220

SUBMIT ACCURATE AND COMPLETE INFORMATION REQUIRED TO PROCESS THE TYPE OF APPLICATION INDICATED BELOW

- 1) **TYPE OF APPLICATION:** Check those which apply for [A]
 A. Location - Spacing Unit - Simultaneous Dedication
☐ NSL ☐ NSP (PROJECT AREA) ☐ NSP (PRORATION UNIT) ☐ SD

B. Check one only for [I] or [II]

[I] Commingling - Storage - Measurement

☐ DHC ☐ CTB ☐ PLC ☐ PC ☐ OLS ☒ OLM

[II] Injection - Disposal - Pressure Increase - Enhanced Oil Recovery

☐ WFX ☐ PMX ☐ SWD ☐ IPI ☐ EOR ☐ PPR

- 2) **NOTIFICATION REQUIRED TO:** Check those which apply.

- A. ☐ Offset operators or lease holders
 B. ☒ Royalty, overriding royalty owners, revenue owners
 C. ☐ Application requires published notice
 D. ☐ Notification and/or concurrent approval by SLO
 E. ☒ Notification and/or concurrent approval by BLM
 F. ☐ Surface owner
 G. ☐ For all of the above, proof of notification or publication is attached, and/or,
 H. ☐ No notice required

FOR OCD ONLY

- ☐ Notice Complete
☐ Application Content Complete

- 3) **CERTIFICATION:** I hereby certify that the information submitted with this application for administrative approval is **accurate** and **complete** to the best of my knowledge. I also understand that **no action** will be taken on this application until the required information and notifications are submitted to the Division.

Note: Statement must be completed by an individual with managerial and/or supervisory capacity.

Bobbie J Goodloe

Print or Type Name

January 29, 2018

Date

575-748-6952

Phone Number

bgoodloe@concho.com

e-mail Address

Signature

Bobbie J Goodloe



RECEIVED OCD

January 29, 2018

2018 JAN 31 P 1: 16

Attn: Michael McMillan
NM Oil Conservation Division
1220 South Saint Francis Drive
Santa Fe, New Mexico 87505

Re: Application for Administrative Approval
Off-lease Measurement – Oil Only

Dear Mr. McMillan,

COG Operating, LLC, respectfully requests approval for Off-lease Measurement for oil only for the following well:


Geronimo Federal Com #11H
API #30-025-43503
Gem-Morrow; Bone Spring
SHL 636' FSL 411' FWL, Sec 19-T19S-R33E
BHL 232' FSL 328' FWL, Sec 31-T19S-R33E
Lea County

The oil production from this well may be transported by truck to either the Red Hills Offload Station, located in Unit O, Section 4-T26S-R32E, or the Jal Offload Station, located in Unit D, Section 4-T26S-R37E, Lea County in the event the CTB on lease is over capacity or in the case of battery or pipeline repairs. Oil will remain segregated and will be measured by lact meter when offloading at the Offload Stations. Notices have been sent to all interest owners as required.

Also, please see the attached Administrative Application Checklist, plats for referenced well, proof of notice to interest owners, diagrams of site facility, and map with lease boundaries showing wells and facility.

Thank you for your attention to this matter.

Sincerely,


Bobbie Goodloe
Regulatory Analyst

Enclosures

DISTRICT I
1625 N. FRENCH DR., HOBBS, NM 88240
Phone: (575) 393-6161 Fax: (575) 393-9720

DISTRICT II
811 S. FIRST ST., ARTESIA, NM 88210
Phone: (575) 748-1283 Fax: (575) 748-9720

DISTRICT III
1000 RIO BRAZOS RD., AZTEC, NM 87410
Phone: (505) 334-6178 Fax: (505) 334-6170

DISTRICT IV
1220 S. ST. FRANCIS DR., SANTA FE, NM 87505
Phone: (505) 476-3460 Fax: (505) 476-3462

State of New Mexico
Energy, Minerals & Natural Resources Department
OIL CONSERVATION DIVISION
1220 SOUTH ST. FRANCIS DR.
Santa Fe, New Mexico 87505

Form C-102
Revised August 1, 2011
Submit one copy to appropriate
District Office

☐ AMENDED REPORT

WELL LOCATION AND ACREAGE DEDICATION PLAT

API Number 30-025-43503	Pool Code 27220	Pool Name Gem; Bone Spring
Property Code 317177	Property Name GERONIMO FEDERAL COM	Well Number 11H
OGRID No. 229137	Operator Name COG OPERATING, LLC	Elevation 3599.6'

Surface Location

UL or lot No.	Section	Township	Range	Lot Idn	Feet from the	North/South line	Feet from the	East/West line	County
4	19	19-S	33-E		636	SOUTH	411	WEST	LEA

Bottom Hole Location If Different From Surface

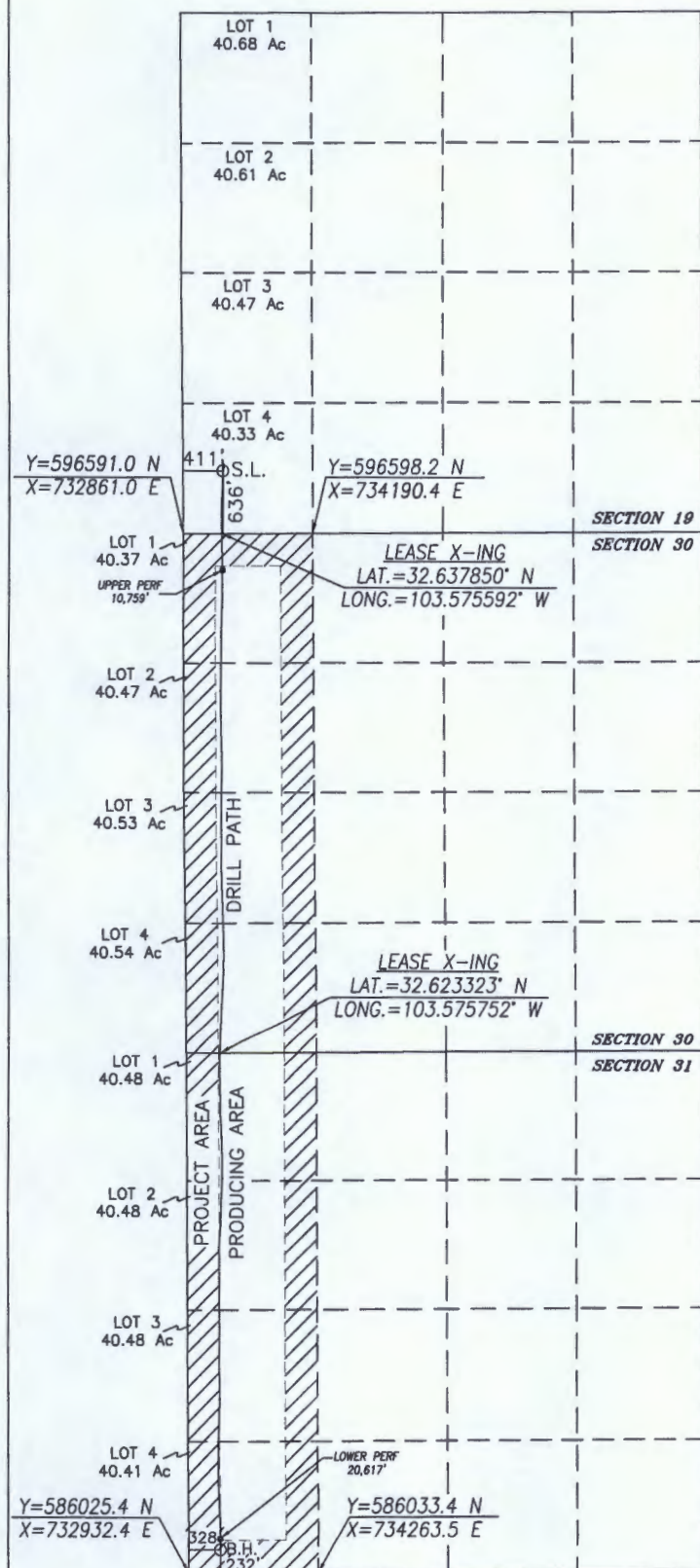
UL or lot No.	Section	Township	Range	Lot Idn	Feet from the	North/South line	Feet from the	East/West line	County
4	31	19-S	33-E		232	SOUTH	328	WEST	LEA

Dedicated Acres 324.72	Joint or Infill	Consolidation Code	Order No.
----------------------------------	-----------------	--------------------	-----------

NO ALLOWABLE WILL BE ASSIGNED TO THIS COMPLETION UNTIL ALL INTERESTS HAVE BEEN CONSOLIDATED
OR A NON-STANDARD UNIT HAS BEEN APPROVED BY THE DIVISION

SEE PAGE 2

Property Code 317177	Property Name GERONIMO FEDERAL COM	Well Number 11H
OGRID No. 229137	Operator Name COG OPERATING, LLC	Elevation 3599.6'



BOREPATH SHOWN HEREON IS BASED ON
DIRECTIONAL SURVEY REPORT PROVIDED BY *
FOR THE * SUPPLIED TO HARCROW SURVEYING,
LLC ON MONTH DAY, YEAR

NAD 83 NME
SURFACE LOCATION
Y=597229.3 N
X=733267.6 E
LAT.=32.639599° N
LONG.=103.575546° W

1800 0 1800
SCALE: 1"=1800'

OPERATOR CERTIFICATION

I hereby certify that the information herein is true and complete to the best of my knowledge and belief, and that this organization either owns a working interest or unleased mineral interest in the land including the proposed bottom hole location or has a right to drill this well at this location pursuant to a contract with an owner of such mineral or working interest, or to a voluntary pooling agreement or a compulsory pooling order heretofore entered by the division.

Signature *Bobbie J Goodloe* Date *1/29/18*
BOBBIE J GOODLOE

Printed Name
bgoodloe@concho.com

E-mail Address

SURVEYOR CERTIFICATION

I hereby certify that the well location shown on this plat was plotted from field notes of actual surveys made by me or under my supervision, and that the same is true and correct to the best of my belief.

MAY 10, 2017

Date of Survey/Date of Geographic Survey

Signature & Seal of Professional Surveyor



Chad Harcrow 5/16/17
Certificate No. **CHAD HARCROW 17777**

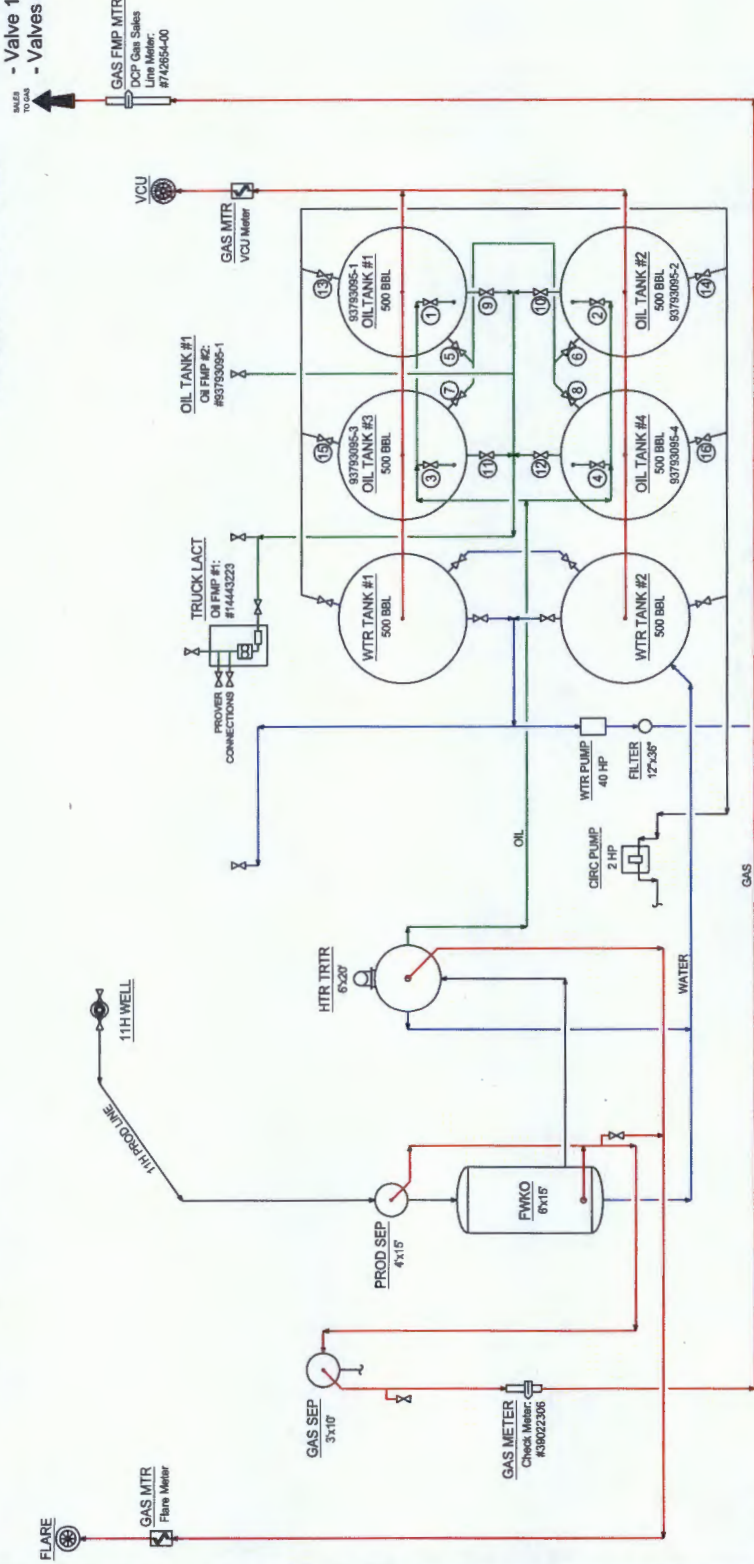
NAD 83 NME
BOTTOM
HOLE LOCATION
Y=586259.8 N
X=733258.7 E
LAT.=32.609448° N
LONG.=103.575829° W

GERONIMO FEDERAL COM 11H BATTERY
SWSW SECTION 19, T19S, R33E, UNIT M
LEA COUNTY, NM

WELLS:
GERONIMO FEDERAL COM #011H: 30-025-43503

Production Phase - Oil Tank #1
- Valve 1 open
- Valves 2, 3, and 4 closed
- Valves 5, 6, 7, and 8 open
- Valves 9, 10, 11, and 12 closed
- Valve 13 open
- Valves 14, 15, and 16 closed

Sales Phase - Oil Tank #1
- Valve 1 closed
- Valves 2, 3, or 4 open
- Valve 5 closed
- Valves 6, 7, and 8 open
- Valve 9 open
- Valves 10, 11, and 12 closed
- Valve 13 closed
- Valves 14, 15, or 16 open



NOTES:
Type of Lease: Federal
Federal Lease SHL #: NMNM 077004
CA/Agreement #: NMNM 137088
Property Code: 317177
OGRID #: 229137

CONFIDENTIALITY NOTICE
THIS DOCUMENT IS THE PROPERTY OF CONCHO OPERATING LLC AND IS NOT TO BE REPRODUCED OR TRANSMITTED IN ANY FORM OR BY ANY MEANS, ELECTRONIC OR MECHANICAL, INCLUDING PHOTOCOPYING, RECORDING, OR BY ANY INFORMATION STORAGE AND RETRIEVAL SYSTEM. ANY UNAUTHORIZED REPRODUCTION OR TRANSMISSION OF THIS DOCUMENT IS STRICTLY PROHIBITED. ANY PARTY WHOSE NAME IS LISTED HEREIN SPECIFICALLY FURNISHED.


REFERENCE DRAWINGS
NO. TITLE
1. ONE CONCHO CENTER
2. CONCHO OPERATING LLC
3. CONCHO OPERATING LLC
4. CONCHO OPERATING LLC
5. CONCHO OPERATING LLC
6. CONCHO OPERATING LLC
7. CONCHO OPERATING LLC
8. CONCHO OPERATING LLC
9. CONCHO OPERATING LLC
10. CONCHO OPERATING LLC
11. CONCHO OPERATING LLC
12. CONCHO OPERATING LLC
13. CONCHO OPERATING LLC
14. CONCHO OPERATING LLC
15. CONCHO OPERATING LLC
16. CONCHO OPERATING LLC
17. CONCHO OPERATING LLC
18. CONCHO OPERATING LLC
19. CONCHO OPERATING LLC
20. CONCHO OPERATING LLC
21. CONCHO OPERATING LLC
22. CONCHO OPERATING LLC
23. CONCHO OPERATING LLC
24. CONCHO OPERATING LLC
25. CONCHO OPERATING LLC
26. CONCHO OPERATING LLC
27. CONCHO OPERATING LLC
28. CONCHO OPERATING LLC
29. CONCHO OPERATING LLC
30. CONCHO OPERATING LLC
31. CONCHO OPERATING LLC
32. CONCHO OPERATING LLC
33. CONCHO OPERATING LLC
34. CONCHO OPERATING LLC
35. CONCHO OPERATING LLC
36. CONCHO OPERATING LLC
37. CONCHO OPERATING LLC
38. CONCHO OPERATING LLC
39. CONCHO OPERATING LLC
40. CONCHO OPERATING LLC
41. CONCHO OPERATING LLC
42. CONCHO OPERATING LLC
43. CONCHO OPERATING LLC
44. CONCHO OPERATING LLC
45. CONCHO OPERATING LLC
46. CONCHO OPERATING LLC
47. CONCHO OPERATING LLC
48. CONCHO OPERATING LLC
49. CONCHO OPERATING LLC
50. CONCHO OPERATING LLC
51. CONCHO OPERATING LLC
52. CONCHO OPERATING LLC
53. CONCHO OPERATING LLC
54. CONCHO OPERATING LLC
55. CONCHO OPERATING LLC
56. CONCHO OPERATING LLC
57. CONCHO OPERATING LLC
58. CONCHO OPERATING LLC
59. CONCHO OPERATING LLC
60. CONCHO OPERATING LLC
61. CONCHO OPERATING LLC
62. CONCHO OPERATING LLC
63. CONCHO OPERATING LLC
64. CONCHO OPERATING LLC
65. CONCHO OPERATING LLC
66. CONCHO OPERATING LLC
67. CONCHO OPERATING LLC
68. CONCHO OPERATING LLC
69. CONCHO OPERATING LLC
70. CONCHO OPERATING LLC
71. CONCHO OPERATING LLC
72. CONCHO OPERATING LLC
73. CONCHO OPERATING LLC
74. CONCHO OPERATING LLC
75. CONCHO OPERATING LLC
76. CONCHO OPERATING LLC
77. CONCHO OPERATING LLC
78. CONCHO OPERATING LLC
79. CONCHO OPERATING LLC
80. CONCHO OPERATING LLC
81. CONCHO OPERATING LLC
82. CONCHO OPERATING LLC
83. CONCHO OPERATING LLC
84. CONCHO OPERATING LLC
85. CONCHO OPERATING LLC
86. CONCHO OPERATING LLC
87. CONCHO OPERATING LLC
88. CONCHO OPERATING LLC
89. CONCHO OPERATING LLC
90. CONCHO OPERATING LLC
91. CONCHO OPERATING LLC
92. CONCHO OPERATING LLC
93. CONCHO OPERATING LLC
94. CONCHO OPERATING LLC
95. CONCHO OPERATING LLC
96. CONCHO OPERATING LLC
97. CONCHO OPERATING LLC
98. CONCHO OPERATING LLC
99. CONCHO OPERATING LLC
100. CONCHO OPERATING LLC

REVISIONS
NO. DATE DESCRIPTION
A 06/07/11 ISSUE FOR SITE MONITORING
B 06/24/11 UPDATED FOR GERONIMO FC 11H BATTERY

CONCHO RECORD
BY DATE
DWN: 06/07/11
DES: 06/07/11
CHK: 06/07/11
APP: 06/07/11
SCALE: NONE

CONCHO
NORTHERN DELAWARE BASIN ASSET
SITE FACILITY DIAGRAM
GERONIMO FEDERAL COM 11H BATTERY
LEA COUNTY, NM
D-1700-81-005
B

Geronimo Federal Com #11H



● SHL

■ BHL

COM Agmt
NMNM 072438 -
Morrow

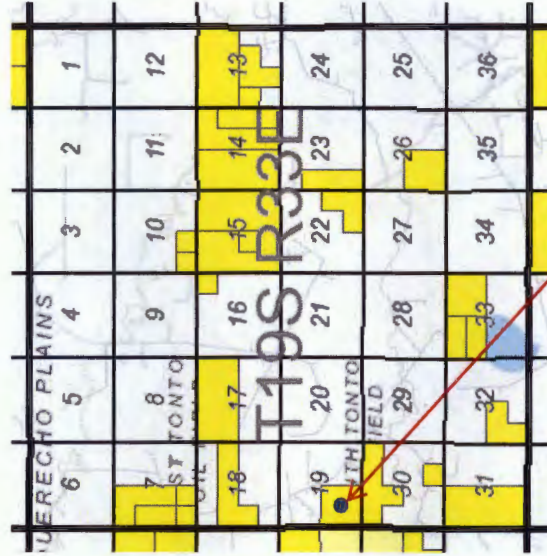
COM Agmt
NMNM 137088 -
Bone Spring

T19S-R33E

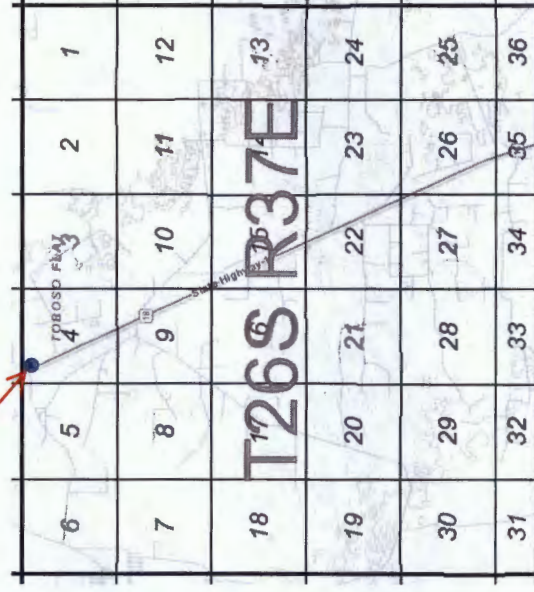
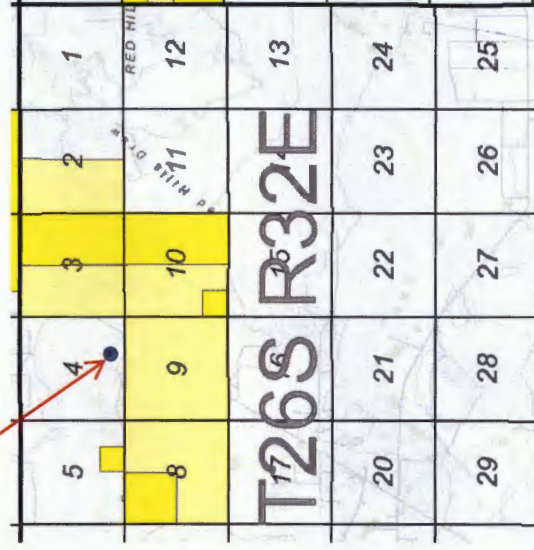
Geronimo Federal Com #11H & Red Hills and Jal Offload Station Map

Red Hills Offload Station
Lea County, NM

Jal Offload Station
Lea County, NM





Geronimo Federal Com #11H
Lea County, NM



Geronimo Fed Com #11H

Legend

 Geronimo Fed Com #11H

Geronimo Fed Com #11H 



GERONIMO FEDERAL COM

6 MONTHS PAST PRODUCTION

30-025-43503 GERONIMO FEDERAL COM #011H [317177]

General Well Information

Operator: [229137] COG OPERATING LLC

Status: Active

Well Type: Oil

Work Type: New

Direction: Horizontal

Multi-Lateral: No

Mineral Owner: Federal

Surface Owner: Federal

Surface Location: M-19-19S-33E Lot: 4 636 FSL 411 FWL

Lat/Long: 32.640162,-103.709316 NAD27

GL Elevation: 3600

KB Elevation:

DF Elevation:

Sing/Mult Compl: Single

Potash Waiver: False

Production / Injection [Show All Production](#) [Export to Excel](#) Earliest Production in OCD Records: 6/2017 Last 10/2017

		Production		Injection				
Time Frame	Oil(BBLS)	Gas(MCF)	Water(BBLS)	Days P/I	Water(BBLS)	Co2(MCF)	Gas(MCF)	Other Pressure
2017								
GEM;BONE SPRING								
Jun	21226		11664	52251		25	0	0
Jul	43101		27287	56940		31	0	0
Aug	50077		36286	51590		31	0	0
Sep	47336		34926	44566		30	0	0
Oct	24086		18401	21790		22	0	0
Pool Total:	185826		128564	227137		139	0	N/A
Annual Total:	185826		128564	227137		139	0	N/A
Grand Total:	185826		128564	227137		139	0	N/A

UNITED STATES
DEPARTMENT OF THE INTERIOR
BUREAU OF LAND MANAGEMENTFORM APPROVED
OMB NO. 1004-0137
Expires: January 31, 2018**SUNDRY NOTICES AND REPORTS ON WELLS**
*Do not use this form for proposals to drill or to re-enter an abandoned well. Use form 3160-3 (APD) for such proposals.*5. Lease Serial No.
NMNM077004

6. If Indian, Allottee or Tribe Name

7. If Unit or CA/Agreement, Name and/or No.

SUBMIT IN TRIPLICATE - Other instructions on page 2

1. Type of Well

☒ Oil Well ☐ Gas Well ☐ Other8. Well Name and No.
GERONIMO FEDERAL COM 11H2. Name of Operator
COG OPERATING LLCContact: BOBBIE J GOODLOE
E-Mail: bgoodloe@concho.com9. API Well No.
30-025-435033a. Address
ONE CONCHO CENTER 600 W ILLINOIS AVE
MIDLAND, TX 797013b. Phone No. (include area code)
Ph: 575-748-695210. Field and Pool or Exploratory Area
GEM-MORROW; BONE SPRING

4. Location of Well (Footage, Sec., T., R., M., or Survey Description)

Sec 19 T19S R33E Mer NMP SWSW 636FSL 411FWL

11. County or Parish, State

LEA COUNTY, NM

12. CHECK THE APPROPRIATE BOX(ES) TO INDICATE NATURE OF NOTICE, REPORT, OR OTHER DATA

TYPE OF SUBMISSION	TYPE OF ACTION			
<input checked="" type="checkbox"/> Notice of Intent	<input type="checkbox"/> Acidize	<input type="checkbox"/> Deepen	<input type="checkbox"/> Production (Start/Resume)	<input type="checkbox"/> Water Shut-Off
<input type="checkbox"/> Subsequent Report	<input type="checkbox"/> Alter Casing	<input type="checkbox"/> Hydraulic Fracturing	<input type="checkbox"/> Reclamation	<input type="checkbox"/> Well Integrity
<input type="checkbox"/> Final Abandonment Notice	<input type="checkbox"/> Casing Repair	<input type="checkbox"/> New Construction	<input type="checkbox"/> Recomplete	<input checked="" type="checkbox"/> Other
	<input type="checkbox"/> Change Plans	<input type="checkbox"/> Plug and Abandon	<input type="checkbox"/> Temporarily Abandon	
	<input type="checkbox"/> Convert to Injection	<input type="checkbox"/> Plug Back	<input type="checkbox"/> Water Disposal	

13. Describe Proposed or Completed Operation: Clearly state all pertinent details, including estimated starting date of any proposed work and approximate duration thereof. If the proposal is to deepen directionally or recompleat horizontally, give subsurface locations and measured and true vertical depths of all pertinent markers and zones. Attach the Bond under which the work will be performed or provide the Bond No. on file with BLM/BIA. Required subsequent reports must be filed within 30 days following completion of the involved operations. If the operation results in a multiple completion or recompleat in a new interval, a Form 3160-4 must be filed once testing has been completed. Final Abandonment Notices must be filed only after all requirements, including reclamation, have been completed and the operator has determined that the site is ready for final inspection.

COG OPERATING LLC RESPECTFULLY REQUESTS DESIGNATION OF GAS FACILITY MEASUREMENT POINTS FOR OUR GERONIMO FEDERAL COM #11H BATTERY.

GAS FACILITY MEASUREMENT POINTS WILL BE DCP METER #742654-00.

SEE ATTACHED SITE FACILITY DIAGRAM

14. I hereby certify that the foregoing is true and correct.

**Electronic Submission #401098 verified by the BLM Well Information System
For COG OPERATING LLC, sent to the Hobbs**

Name (Printed/Typed) BOBBIE J GOODLOE

Title REGULATORY ANALYST

Signature (Electronic Submission)

Date 01/16/2018

THIS SPACE FOR FEDERAL OR STATE OFFICE USE

Approved By

Title

Date

Conditions of approval, if any, are attached. Approval of this notice does not warrant or certify that the applicant holds legal or equitable title to those rights in the subject lease which would entitle the applicant to conduct operations thereon.

Office

Title 18 U.S.C. Section 1001 and Title 43 U.S.C. Section 1212, make it a crime for any person knowingly and willfully to make to any department or agency of the United States any false, fictitious or fraudulent statements or representations as to any matter within its jurisdiction.

(Instructions on page 2)

**** OPERATOR-SUBMITTED ** OPERATOR-SUBMITTED ** OPERATOR-SUBMITTED ****

UNITED STATES
DEPARTMENT OF THE INTERIOR
BUREAU OF LAND MANAGEMENTFORM APPROVED
OMB NO. 1004-0137
Expires: January 31, 2018**SUNDRY NOTICES AND REPORTS ON WELLS**
Do not use this form for proposals to drill or to re-enter an abandoned well. Use form 3160-3 (APD) for such proposals.5. Lease Serial No.
NMNM077004

6. If Indian, Allottee or Tribe Name

7. If Unit or CA/Agreement, Name and/or No.

8. Well Name and No.
GERONIMO FEDERAL COM 11H9. API Well No.
30-025-4350310. Field and Pool or Exploratory Area
GEM-MORROW; BONE SPRING11. County or Parish, State
LEA COUNTY, NM**SUBMIT IN TRIPLICATE - Other instructions on page 2**

1. Type of Well

☒ Oil Well ☐ Gas Well ☐ Other2. Name of Operator
COG OPERATING LLCContact: BOBBIE J GOODLOE
E-Mail: bgoodloe@concho.com3a. Address
ONE CONCHO CENTER 600 W ILLINOIS AVE
MIDLAND, TX 797013b. Phone No. (include area code)
Ph: 575-748-6952

4. Location of Well (Footage, Sec., T., R., M., or Survey Description)

Sec 19 T19S R33E Mer NMP SWSW 636FSL 411FWL

12. CHECK THE APPROPRIATE BOX(ES) TO INDICATE NATURE OF NOTICE, REPORT, OR OTHER DATA

TYPE OF SUBMISSION	TYPE OF ACTION			
<input checked="" type="checkbox"/> Notice of Intent	<input type="checkbox"/> Acidize	<input type="checkbox"/> Deepen	<input type="checkbox"/> Production (Start/Resume)	<input type="checkbox"/> Water Shut-Off
<input type="checkbox"/> Subsequent Report	<input type="checkbox"/> Alter Casing	<input type="checkbox"/> Hydraulic Fracturing	<input type="checkbox"/> Reclamation	<input type="checkbox"/> Well Integrity
<input type="checkbox"/> Final Abandonment Notice	<input type="checkbox"/> Casing Repair	<input type="checkbox"/> New Construction	<input type="checkbox"/> Recomplete	<input checked="" type="checkbox"/> Other
	<input type="checkbox"/> Change Plans	<input type="checkbox"/> Plug and Abandon	<input type="checkbox"/> Temporarily Abandon	
	<input type="checkbox"/> Convert to Injection	<input type="checkbox"/> Plug Back	<input type="checkbox"/> Water Disposal	

13. Describe Proposed or Completed Operation: Clearly state all pertinent details, including estimated starting date of any proposed work and approximate duration thereof. If the proposal is to deepen directionally or recompleat horizontally, give subsurface locations and measured and true vertical depths of all pertinent markers and zones. Attach the Bond under which the work will be performed or provide the Bond No. on file with BLM/BIA. Required subsequent reports must be filed within 30 days following completion of the involved operations. If the operation results in a multiple completion or recompleat in a new interval, a Form 3160-4 must be filed once testing has been completed. Final Abandonment Notices must be filed only after all requirements, including reclamation, have been completed and the operator has determined that the site is ready for final inspection.

COG OPERATING LLC RESPECTFULLY REQUESTS DESIGNATION OF OIL FACILITY MEASUREMENT POINTS FOR OUR GERONIMO FEDERAL COM #11H BATTERY.

OIL FACILITY MEASUREMENT POINTS WILL BE METER #14443223 AND TANK #1 AT THE BATTERY.

SEE ATTACHED SITE FACILITY DIAGRAM

14. I hereby certify that the foregoing is true and correct.

**Electronic Submission #401099 verified by the BLM Well Information System
For COG OPERATING LLC, sent to the Hobbs**

Name (Printed/Typed) BOBBIE J GOODLOE

Title REGULATORY ANALYST

Signature (Electronic Submission)

Date 01/16/2018

THIS SPACE FOR FEDERAL OR STATE OFFICE USE

Approved By

Title

Date

Conditions of approval, if any, are attached. Approval of this notice does not warrant or certify that the applicant holds legal or equitable title to those rights in the subject lease which would entitle the applicant to conduct operations thereon.

Office

Title 18 U.S.C. Section 1001 and Title 43 U.S.C. Section 1212, make it a crime for any person knowingly and willfully to make to any department or agency of the United States any false, fictitious or fraudulent statements or representations as to any matter within its jurisdiction.

(Instructions on page 2)

**** OPERATOR-SUBMITTED ** OPERATOR-SUBMITTED ** OPERATOR-SUBMITTED ****

Geronimo Federal Com #111H - 30-025-43503
Application for Off-lease Measurement - Oil-Red Hills & Jal Offload
 Notification List

Date Sent	Initials	Sent Certified Return Receipt to:	Receipt No.	Rec'd
1/29/2018	bjg	Office of Natural Resources Revenue	7017-3040-0000-1206-2872	
1/29/2018	bjg	Nadel & Gussman Capitan, LLC	7017-3040-0000-1206-2889	
1/29/2018	bjg	Ross Family Trust	7017-3040-0000-1206-3015	
1/29/2018	bjg	Alan Jochimsen	7017-3040-0000-1206-2896	
1/29/2018	bjg	Decatur Mineral Partners, Ltd.	7017-3040-0000-1206-3053	
1/29/2018	bjg	Sager Mineral Partners, Ltd	7017-3040-0000-1206-3022	
1/29/2018	bjg	MRC Delaware Resources LLC	7017-3040-0000-1206-2933	
1/29/2018	bjg	KT Boots Ltd	7017-3040-0000-1206-2940	
1/29/2018	bjg	Boots Group Mineral Int Ltd	7017-3040-0000-1206-3039	
1/29/2018	bjg	DPO&G Ltd	7017-3040-0000-1206-3046	
1/29/2018	bjg	Campeche Petro LP	7017-3040-0000-1206-2988	
1/29/2018	bjg	Norias LP 1999-2002	7017-3040-0000-1206-2926	
1/29/2018	bjg	MRC Spiral Resources LLC	7017-3040-0000-1206-3008	
1/29/2018	bjg	MRX Explorers Resource LLC	7017-3040-0000-1206-2995	
1/29/2018	bjg	MTH Estate Ltd	7017-3040-0000-1206-2919	
1/29/2018	bjg	Paul F Kasper III	7017-3040-0000-1206-2902	
1/29/2018	bjg	Larry V Kasper	7017-3040-0000-1206-2964	
1/29/2018	bjg	States Royalty Limited Partnership	7017-3040-0000-1206-2957	
1/29/2018	bjg	Monty D McLane Et Ux	7017-3040-0000-1206-2971	
		***Sharon R Jackson		
		***Noell R Jackson, Sharon Jackson, Trustee		
		***Joyce A Holder Trust, Joyce A Holder, Trustee		
		*** Young Jr & Adele J Young, Joint Tenants		

Mailed 1/29/2018
 Bobbie Goodloe

Addresses are not available

HOBBS NEWS SUN
LEGAL NOTICES

COG Operating LLC (COG), 2208 West Main, Artesia, New Mexico, 88210, has filed an application seeking administrative approval for Off-lease Measurement of oil only from the New Mexico Oil Conservation Division, for the Geronimo Federal Com #11H, the surface hole location of the proposed well is located in Lot 4, Section 19, Township 19 South Range 33 East in Lea County, New Mexico. COG is seeking approval for Off-lease Measurement so that oil production from this well may be transported by truck to either the Red Hills Offload Station, located in Unit O, Section 4 Township 26 South Range 32 East, or the Jal Offload Station, located in Unit D, Section 4 Township 26 South Range 37 East, both in Lea County, in the event the Central Tank Battery on lease is over capacity or in the case of battery or pipeline repairs. Oil will remain segregated and will be measured by lact meter when offloading at the either of the Offload Stations. Any interested party who has an objection to this must give notice in writing to the Oil Conservation Division, 1220 South Saint Francis Street, Santa Fe, New Mexico, 87505, within ten (10) days of this notice. Any interested party with questions or comments may contact Luke Bedrick (432) 686-3000, lbedrick@concho.com or Sean Johnson at (432) 818-2230 sjohnson@concho.com at COG Operating LLC, 600 West Illinois, Midland, Texas 79701.

Published in the Hobbs News Sun, Artesia, New Mexico
_____, 2018.