

RECEIVED: <b>2/16/2018</b>	REVIEWER: <b>MAM</b>	TYPE: <b>NSL</b>	APP NO: <b>PMA160533747</b>
-------------------------------	-------------------------	---------------------	--------------------------------

ABOVE THIS TABLE FOR OCD DIVISION USE ONLY

**NEW MEXICO OIL CONSERVATION DIVISION**  
 - Geological & Engineering Bureau -  
 1220 South St. Francis Drive, Santa Fe, NM 87505

**ADMINISTRATIVE APPLICATION CHECKLIST**

THIS CHECKLIST IS MANDATORY FOR ALL ADMINISTRATIVE APPLICATIONS FOR EXCEPTIONS TO DIVISION RULES AND REGULATIONS WHICH REQUIRE PROCESSING AT THE DIVISION LEVEL IN SANTA FE

**Applicant:** EOG Resources, Inc. **OGRID Number:** 7377  
**Well Name:** Hawk 35 Fed No. 702H Well **API:** 30-025-424045  
**Pool:** Upper Wolfcamp Pool **Pool Code:** 98092

**SUBMIT ACCURATE AND COMPLETE INFORMATION REQUIRED TO PROCESS THE TYPE OF APPLICATION INDICATED BELOW**

**NSL 7658**

**FEB 16 2018 PM04:00**

**1) TYPE OF APPLICATION:** Check those which apply for [A]

A. Location - Spacing Unit - Simultaneous Dedication

☒ NSL☐ NSP (PROJECT AREA)☐ NSP (PRORATION UNIT)☐ SD

B. Check one only for [I] or [II]

[I] Commingling - Storage - Measurement

☐ DHC☐ CTB☐ PLC☐ PC☐ OLS☐ OLM

[II] Injection - Disposal - Pressure Increase - Enhanced Oil Recovery

☐ WFX☐ PMX☐ SWD☐ IPI☐ EOR☐ PPR**2) NOTIFICATION REQUIRED TO:** Check those which apply.A. ☐ Offset operators or lease holdersB. ☐ Royalty, overriding royalty owners, revenue ownersC. ☐ Application requires published noticeD. ☐ Notification and/or concurrent approval by SLOE. ☒ Notification and/or concurrent approval by BLMF. ☐ Surface ownerG. ☐ For all of the above, proof of notification or publication is attached, and/or,H. ☒ No notice required**FOR OCD ONLY**☐ Notice Complete☐ Application  
Content  
Complete

**3) CERTIFICATION:** I hereby certify that the information submitted with this application for administrative approval is **accurate** and **complete** to the best of my knowledge. I also understand that **no action** will be taken on this application until the required information and notifications are submitted to the Division.

**Note: Statement must be completed by an individual with managerial and/or supervisory capacity.**

Adam G. Rankin

Print or Type Name

Signature

February 16, 2018

Date

505-988-4421

Phone Number

agrarkin@hollandhart.com

e-mail Address



**Adam G. Rankin**  
Associate  
Phone: (505) 954-7294  
Fax: (505) 983-6043  
AGRankin@hollandhart.com

February 16, 2018

FEB 16 2018 PM04:00

**VIA HAND DELIVERY**

Heather Riley  
Oil Conservation Division  
New Mexico Department of Energy,  
Minerals and Natural Resources  
1220 South Saint Francis Drive  
Santa Fe, New Mexico 87505

**Re: Application of EOG Resources, Inc. for administrative approval of an unorthodox well location for its Hawk 35 Fed No. 702H Well in the W/2 W/2 of Section 26, Township 24 South, Range 33 East, N.M.P.M., Lea County, New Mexico.**

Dear Ms. Riley:

EOG Resources, Inc. (OGRID No. 7377) seeks administrative approval of an unorthodox well location for its **Hawk 35 Fed No. 702H Well** (API No. 30-025-42404) to be completed within the WC-025 G-09 S243336I; Upper Wolfcamp Pool (98092) underlying Section 26, Township 24 South, Range 33 East, N.M.P.M., Lea County, New Mexico. This well will be drilled from a surface location 500 feet from the north line and 691 feet from the west line (Unit D) of Section 35. The upper most perforation will be 50 feet from south line and 830 feet from the west line (Unit M) and the lower most perforation will be 330 feet from the north line and 830 feet from the west line (Unit D) of Section 26. Because this acreage is governed by the Division's statewide rules which provide for wells to be located no closer than 330 feet to the outer boundary of the spacing unit, the completed interval for this well will be unorthodox because it encroaches on the southern boundary of the project area.

EOG is the 100 percent working interest owner in the NW/4 NW/4 of Section 35, the spacing unit to the south. Approval of the unorthodox completed interval will allow EOG to use their preferred well spacing plan for horizontal wells in this area and thereby prevent waste.

**Holland & Hart LLP**

Phone [505] 988-4421 Fax [505] 983-6043 [www.hollandhart.com](http://www.hollandhart.com)

110 North Guadalupe Suite 1 Santa Fe, New Mexico 87501 Mailing Address P.O. Box 2208 Santa Fe, NM 87504-2208

Aspen Boulder Carson City Colorado Springs Denver Denver Tech Center Billings Boise Cheyenne Jackson Hole Las Vegas Reno Salt Lake City Santa Fe Washington, D.C. ☏



**Exhibit A** is a draft Well Location and Acreage Dedication Plat (Form C-102), which shows that the completed interval of the proposed **Hawk 35 Fed No. 702H Well** encroaches on the spacing and proration unit to the south.

**Exhibit B** is a land plat for Section 26 and the surrounding sections that shows the proposed **Hawk 26 Fed No. 702H Well** in relation to adjoining units and existing wells.

**Exhibit C** is an affidavit from the landman verifying that EOG is the 100 percent working interest owner the NW/4 NW/4 of Section 35. Accordingly, there are no affected parties. A copy of this application has been provided to the Bureau of Land Management—Carlsbad Office.

Your attention to this matter is appreciated.

Sincerely,

A handwritten signature in black ink, appearing to read "Adam Rankin".

Adam G. Rankin  
**ATTORNEY FOR EOG RESOURCES, INC.**

cc: Bureau of Land Management—Carlsbad  
620 E. Greene Street  
Carlsbad, NM 88220-6292  
70172620000113601799

District I  
1625 N. French Dr. Hobbs, NM 88240  
Phone (505) 393-6161 Fax (505) 393-0720  
District II  
811 S. First St. Artesia, NM 88210  
Phone (505) 748-1283 Fax (505) 748-9720  
District III  
1000 Rio Brazos Road, Aztec, NM 87410  
Phone (505) 334-6178 Fax (505) 334-6170  
District IV  
1220 S. St. Francis Dr. Santa Fe, NM 87505  
Phone (505) 476-3460 Fax (505) 476-3462

State of New Mexico  
Energy, Minerals & Natural Resources  
Department  
OIL CONSERVATION DIVISION  
1220 South St. Francis Dr.  
Santa Fe, NM 87505

FORM C-102  
Revised August 1, 2011  
Submit one copy to appropriate  
District Office  
☐ AMENDED REPORT

WELL LOCATION AND ACREAGE DEDICATION PLAT

<sup>1</sup> API Number 30-025 42405	<sup>2</sup> Pool Code 98092	<sup>3</sup> Pool Name WC-025 G-09 S243336I; Upper Wolfcamp
<sup>4</sup> Property Code 314178	<sup>5</sup> Property Name HAWK 35 FED	<sup>6</sup> Well Number #702H
<sup>7</sup> GRID No. 7377	<sup>8</sup> Operator Name EOG RESOURCES, INC.	<sup>9</sup> Elevation 3508'

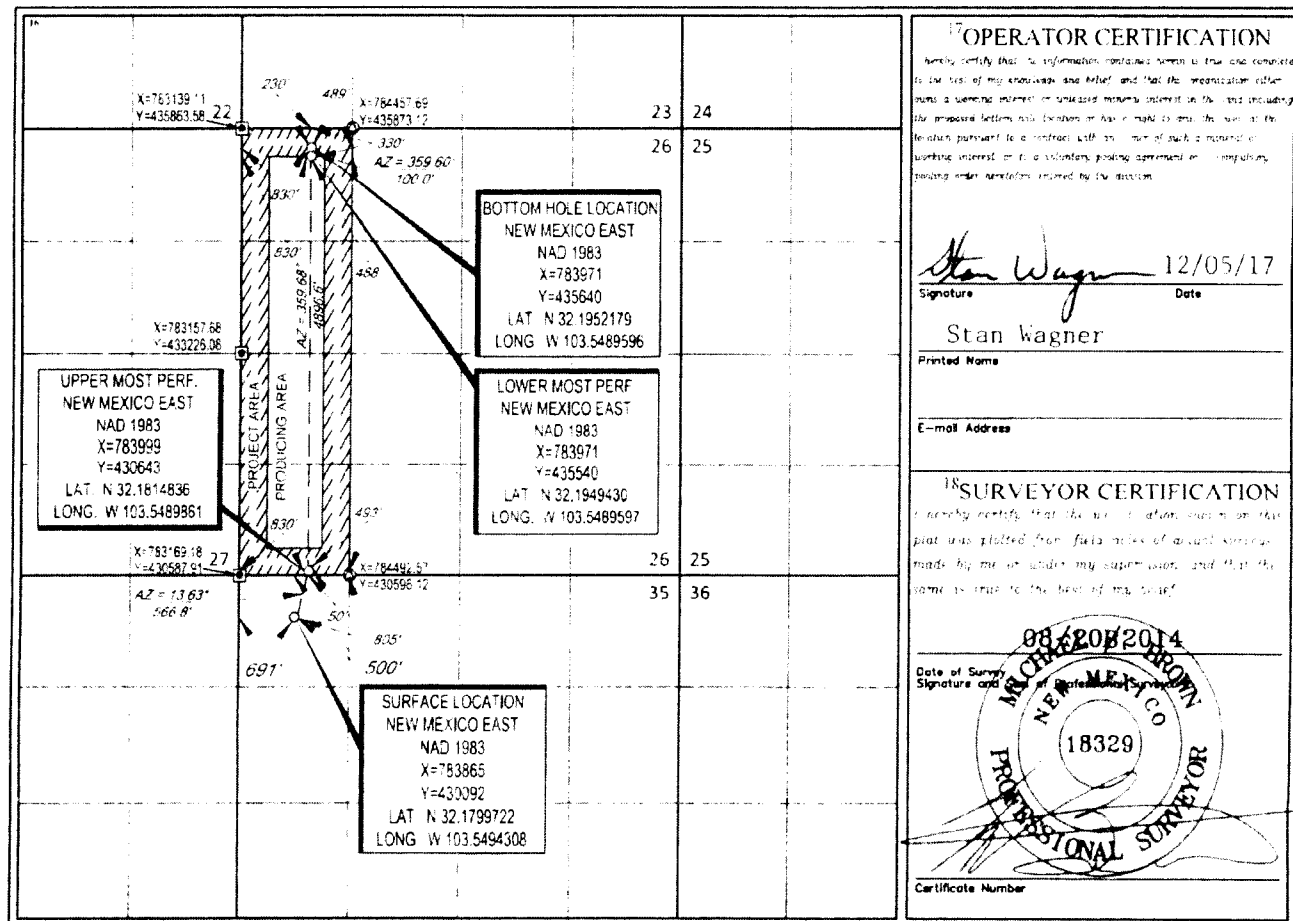
<sup>10</sup>Surface Location

U.L. or lot no.	Section	Township	Range	Lot Idn	Feet from the	North/South line	Feet from the	East/West line	County
D	35	24-S	33-E	-	500'	NORTH	691'	WEST	LEA

U.L. or lot no.	Section	Township	Range	Lot Idn	Feet from the	North/South line	Feet from the	East/West line	County
D	26	24-S	33-E	-	230'	NORTH	830'	WEST	LEA

<sup>11</sup> Dedicated Acres 160.00	<sup>12</sup> Joint or Infill	<sup>13</sup> Consolidation Code	<sup>14</sup> Order No.
---	-------------------------------	----------------------------------	-------------------------

No allowable will be assigned to this completion until all interests have been consolidated or a non-standard unit has been approved by the division.



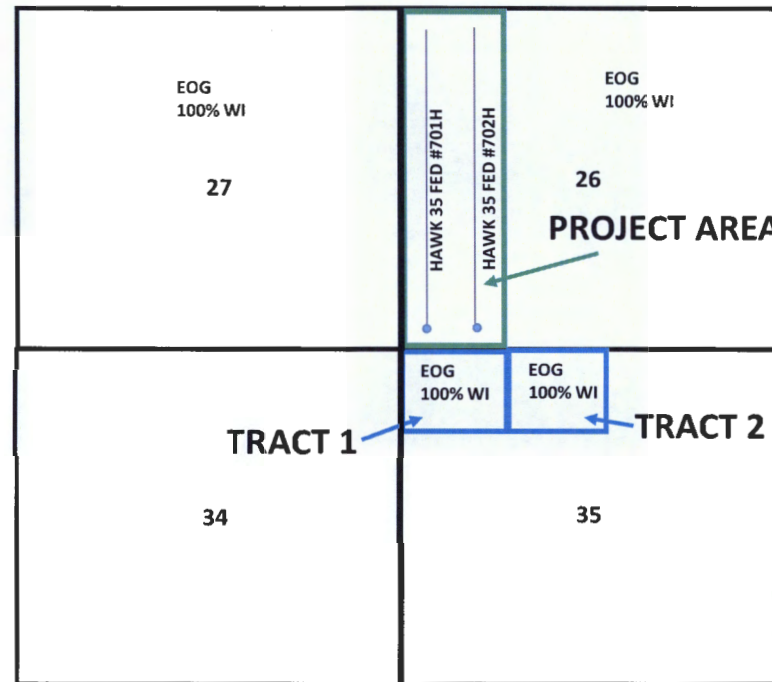
S:\SURVEY\EOG\_M\LAND\HAWK\_35\FINAL\_PRODUCTS\LO\_HAWK35FED\_702H\_REV1.DWG 12/5/2017 7:15:27 AM bhwat

EXHIBIT

tabbier

A

T24S-R33E  
Lea County, NM





**EOG Resources, Inc.**  
5509 Champions Drive  
Midland, Texas 79706  
(432) 686-3600


Date: February 14<sup>th</sup>, 2018  
To: State of New Mexico Oil Conservation Division  
Re: Hawk 35 Fed #702H

To whom it may concern:

This letter serves to notice that EOG Resources, Inc. owns 100% Working Interest in the NWNW4-35-24S-33E, and 100% Working Interest the NENW4-35-24S-33E, Lea County, New Mexico.

Sincerely,

EOG Resources, Inc.

By: 

Charles Bassett  
Land Specialist

