

APR 11 2018 10:21
Revised March 23, 2017

RECEIVED: 4/11/2018	REVIEWER: MAM	TYPE: OLM	APP NO: PHAM 181013705
------------------------	------------------	--------------	---------------------------

ABOVE THIS TABLE FOR OCD DIVISION USE ONLY

NEW MEXICO OIL CONSERVATION DIVISION
- Geological & Engineering Bureau -
1220 South St. Francis Drive, Santa Fe, NM 87505



ADMINISTRATIVE APPLICATION CHECKLIST

THIS CHECKLIST IS MANDATORY FOR ALL ADMINISTRATIVE APPLICATIONS FOR EXCEPTIONS TO DIVISION RULES AND REGULATIONS WHICH REQUIRE PROCESSING AT THE DIVISION LEVEL IN SANTA FE

Applicant: COG OPERATING, LLC

OGRID Number: 229137

Well Name: BATTLE AXE FEDERAL COM #2H

API: 30-025-41370

Pool: RED HILLS, UPPER BONE SPRING

Pool Code: 97900

SUBMIT ACCURATE AND COMPLETE INFORMATION REQUIRED TO PROCESS THE TYPE OF APPLICATION INDICATED BELOW

1) TYPE OF APPLICATION: Check those which apply for [A]

A. Location - Spacing Unit - Simultaneous Dedication

☐ NSL

☐ NSP (PROJECT AREA)

☐ NSP (PRORATION UNIT)

☐ SD

B. Check one only for [I] or [II]

[I] Commingling - Storage - Measurement

☐ DHC

☐ CTB

☐ PLC

☐ PC

☐ OLS

☒ OLM

[II] Injection - Disposal - Pressure Increase - Enhanced Oil Recovery

☐ WFX

☐ PMX

☐ SWD

☐ IPI

☐ EOR

☐ PPR

OLM - 124-A

2) NOTIFICATION REQUIRED TO: Check those which apply.

A. ☐ Offset operators or lease holders

B. ☒ Royalty, overriding royalty owners, revenue owners

C. ☐ Application requires published notice

D. ☐ Notification and/or concurrent approval by SLO

E. ☒ Notification and/or concurrent approval by BLM

F. ☐ Surface owner

G. ☐ For all of the above, proof of notification or publication is attached, and/or,

H. ☐ No notice required

FOR OCD ONLY

☐

Notice Complete

☐

Application
Content
Complete

3) CERTIFICATION: I hereby certify that the information submitted with this application for administrative approval is accurate and complete to the best of my knowledge. I also understand that no action will be taken on this application until the required information and notifications are submitted to the Division.

Note: Statement must be completed by an individual with managerial and/or supervisory capacity.

BOBBIE J GOODLOE

Print or Type Name

April 9, 2018

Date

575-748-6952

Phone Number

bgoodloe@concho.com

e-mail Address

Signature



April 11, 2018

Attn: Michael McMillan
NM Oil Conservation Division
1220 South Saint Francis Drive
Santa Fe, New Mexico 87505

Re: Application for Administrative Approval
Off-lease Measurement – Oil Only

Dear Mr. McMillan,

COG Operating, LLC, respectfully requests approval for Off-lease Measurement for oil only for the following well:

Battle Axe Fed Com #2H
API #30-025-41370
Red Hills, Upper Bone Spring
SHL 2260' FNL 380' FWL, Sec. 2-T26S-R33E
BHL 332" FNL 368' FWL, Sec. 35-T25S-R33E
Lea County

The oil production from this well may be transported by truck to the Jal Offload Station, located in Unit D, Section 4-T26S-R37E, Lea County, in the event the CTB on lease is over capacity or in the case of battery or pipeline repairs. Oil will remain segregated and will be measured by lact meter when offloading at the Jal Station. Notices have been sent to all interest owners as required.

Also, please see the attached Administrative Application Checklist, plats for referenced well, proof of notice to interest owners, diagrams of site facility, map with lease boundaries showing wells and facility locations and copies of submitted sundries to the BLM for FMP's.

Please note, this request for off-lease measurement is **in addition to the request made for oil transport to the Red Hills Offload station approved 1/25/18, Admin Order OLM-129.

Thank you for your attention to this matter.

Sincerely,


Bobbie Goodloe
Regulatory Analyst

Enclosures

CORPORATE ADDRESS

ONE CONCHO CENTER | 600 WEST ILLINOIS AVENUE | MIDLAND, TEXAS 79701
P 432.683.7443 | F 432.683.7441

ARTESIA WEST OFFICE

2208 MAIN STREET | ARTESIA, NEW MEXICO 88210
P 575.748.6940 | F 575.746.2096

District I
1625 N. French Dr., Hobbs, NM 88240
Phone: (575) 393-6161 Fax: (575) 393-0720
District II
811 S. First St., Artesia, NM 88210
Phone: (575) 748-1283 Fax: (575) 748-9720
District III
1000 Rio Brazos Road, Aztec, NM 87410
Phone: (505) 334-6178 Fax: (505) 334-6170
District IV
1220 S. St. Francis Dr., Santa Fe, NM 87505
Phone: (505) 476-3460 Fax: (505) 476-3462

State of New Mexico
Energy, Minerals & Natural Resources Department
OIL CONSERVATION DIVISION
1220 South St. Francis Dr.
Santa Fe, NM 87505

Form C-102
Revised August 1, 2011
Submit one copy to appropriate
District Office
☐ AMENDED REPORT

WELL LOCATION AND ACREAGE DEDICATION PLAT

¹ API Number 30-025-41370	² Pool Code 97900	³ Pool Name RED HILLS, UPPER BONE SPRING
⁴ Property Code 315077	⁵ Property Name BATTLE AXE FEDERAL COM	
⁷ OGRID No. 229137	⁸ Operator Name COG OPERATING, LLC	
		⁶ Well Number 2H
		⁹ Elevation 3322'

¹⁰ Surface Location

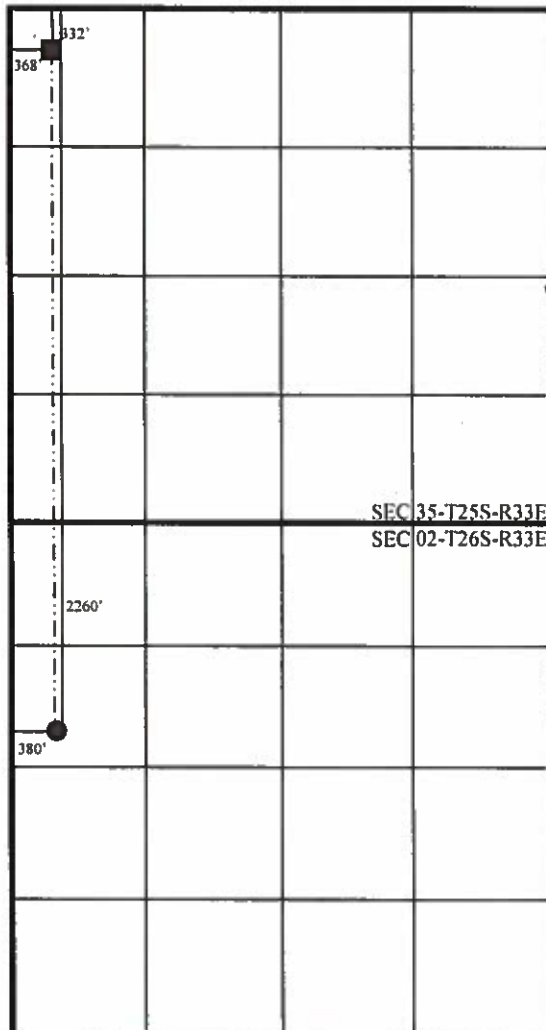
UL or lot no.	Section	Township	Range	Lot Idn	Feet from the	North/South line	Feet from the	East/West line	County
E	2	26S	33E		2260	NORTH	380	WEST	LEA

¹¹ Bottom Hole Location If Different From Surface

UL or lot no.	Section	Township	Range	Lot Idn	Feet from the	North/South line	Feet from the	East/West line	County
D	35	25S	33E		332	NORTH	368	WEST	LEA

¹² Dedicated Acres 240	¹³ Joint or Infill	¹⁴ Consolidation Code	¹⁵ Order No.
---------------------------------------------	-------------------------------	----------------------------------	-------------------------

No allowable will be assigned to this completion until all interests have been consolidated or a non-standard unit has been approved by the division.



¹⁷ OPERATOR CERTIFICATION

I hereby certify that the information contained herein is true and complete to the best of my knowledge and belief, and that this organization either owns a working interest or unleased mineral interest in the land including the proposed bottom hole location or has a right to drill this well at this location pursuant to a contract with an owner of such a mineral or working interest, or to a voluntary pooling agreement or a compulsory pooling order heretofore entered by the division.

Bobbie J Goodloe 4-11-18
Signature Date

BOBBIE J GOODLOE
Printed Name

bgoodloe@concho.com
E-mail Address

¹⁸ SURVEYOR CERTIFICATION

I hereby certify that the well location shown on this plat was plotted from field notes of actual surveys made by me or under my supervision, and that the same is true and correct to the best of my belief.


REFER TO ORIGINAL PLAT

Date of Survey

Signature and Seal of Professional Surveyor:



Certificate Number

Battle Axe Federal Com #2H



Battle Axe Fed Com #2H

Legend

-  Battle Axe Fed Com #2H - SHL
-  ETC Gas Sales Meter # 57448

ETC Gas Sales Meter # 57448

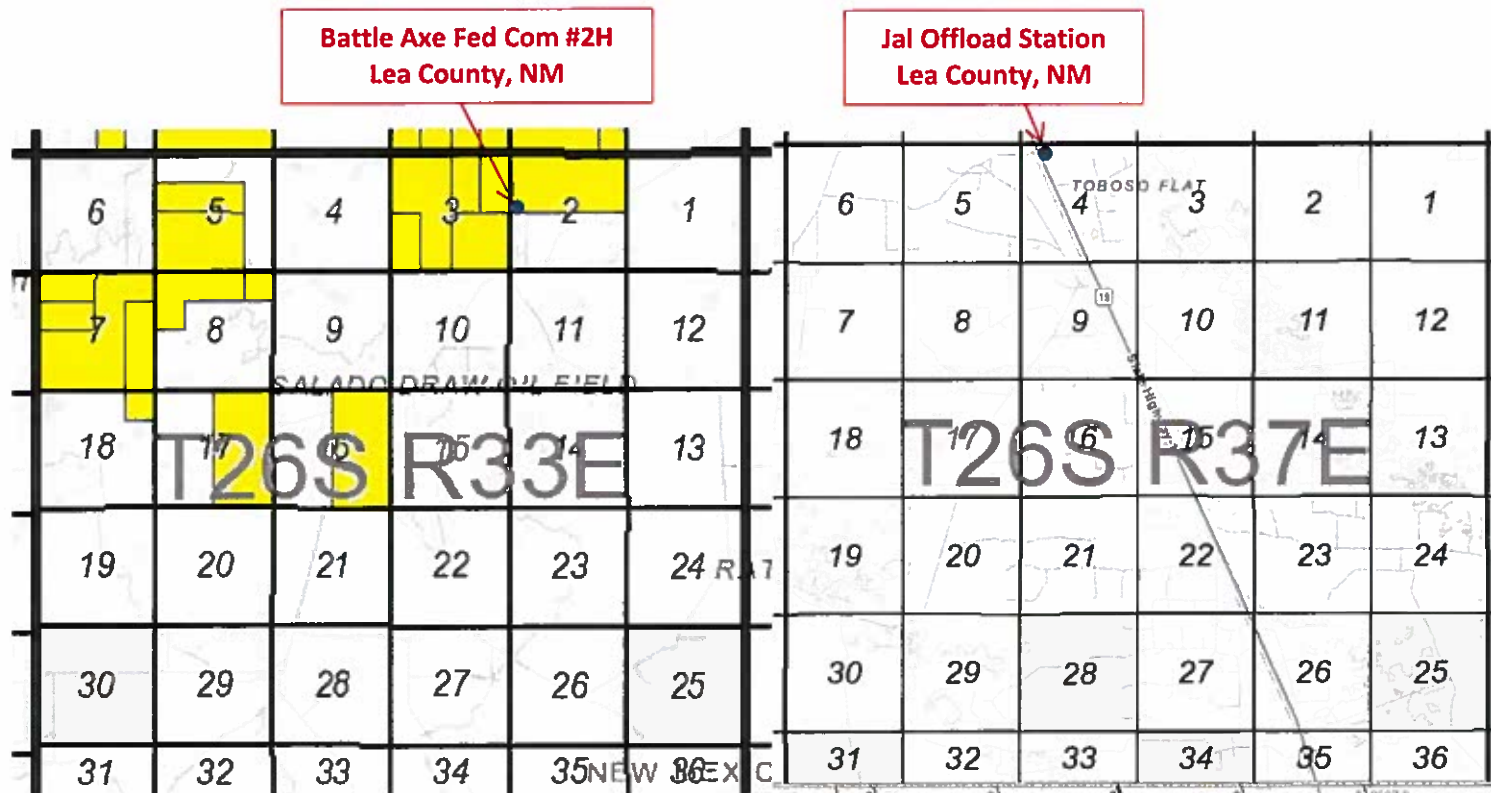
Battle Axe Fed Com #2H - SHL

Google Earth

100 ft



Battle Axe Federal Com #2H & Jal Offload Station Map



HOBBS NEWS SUN
LEGAL NOTICES

COG Operating LLC (COG), 2208 West Main, Artesia, New Mexico, 88210, has filed an application seeking administrative approval for Off-lease Measurement of oil only from the New Mexico Oil Conservation Division, for the Battle Axe Federal Com #2H, the surface hole location of the proposed well is located in Unit E, Section 2, Township 26 South Range 33 East in Lea County, New Mexico. COG is seeking approval for Off-lease Measurement so that oil production from this well may be transported by truck to the Jal Offload Station, located in Unit D, Section 4 Township 26 South Range 37 East, Lea County, in the event the Central Tank Battery on lease is over capacity or in the case of battery or pipeline repairs. Oil will remain segregated and will be measured by lact meter when offloading at the Red Hills Station. Any interested party who has an objection to this must give notice in writing to the Oil Conservation Division, 1220 South Saint Francis Street, Santa Fe, New Mexico, 87505, within ten (10) days of this notice. Any interested party with questions or comments may contact Luke Bedrick (432) 686-3000, msolomon@concho.com or Sean Johnson at (432) 818-2230 sjohnson@concho.com at COG Operating LLC, 600 West Illinois, Midland, Texas 79701.

Published in the Hobbs News Sun, Artesia, New Mexico
_____, 2018.

Battle Axe Fed Com #2H API #30-025-41370**Application for Off-lease Measurement - Jal Offload****Notification List**

<i>Date Sent</i>	<i>Initials</i>	<i>Sent Certified Return Receipt to:</i>	<i>Receipt No.</i>	<i>Rec'd</i>
04/11/18	bjg	Commissioner of Public Lands	7017-3040-0000-2540-0197	
04/11/18	bjg	Office of Natural Resource Revenue, Royalty Management Program	7017-3040-0000-2540-0203	
04/11/18	bjg	Peregrine Production LLC	7017-3040-0000-2540-0210	
04/11/18	bjg	RSC Resources, LP	7017-3040-0000-2540-0227	
04/11/18	bjg	Sagebrush Interest LLC	7017-3040-0000-2540-0234	
04/11/18	bjg	P Chase Newkumet	7017-3040-0000-2540-0241	
04/11/18	bjg	Travis C Newkumet	7017-3040-0000-2540-0258	
04/11/18	bjg	WD Johnson Jr. Trust, FBO Dorothy Mae Haggerty Family, BOA, Successor Trustee	7017-3040-0000-2540-0265	
04/11/18	bjg	Newkumet Ltd	7017-3040-0000-2540-0272	
04/11/18	bjg	Loving County Minerals LP	7017-3040-0000-2540-0289	
04/11/18	bjg	Meco Royalty LLC	7017-3040-0000-2540-0296	
04/11/18	bjg	DG Royalty LLC	7017-3040-0000-2540-0302	
04/11/18	bjg	Muleshoe Crude LP	7017-3040-0000-2540-0319	

Mailed : 4/11/2018
Bobbie Goodloe