

NSL-7707

Revised March 23, 2017

DMAm191015853 5

| | | | |
|------------------------|------------------|--------------|---------------------------------|
| RECEIVED: 4/11/2018 | REVIEWER: LRL | TYPE: NSL | APP NO: APR 11 2018 PM 03:10 |
|------------------------|------------------|--------------|---------------------------------|

ABOVE THIS TABLE FOR OCD DIVISION USE ONLY

NEW MEXICO OIL CONSERVATION DIVISION
 - Geological & Engineering Bureau -
 1220 South St. Francis Drive, Santa Fe, NM 87505

**ADMINISTRATIVE APPLICATION CHECKLIST**

THIS CHECKLIST IS MANDATORY FOR ALL ADMINISTRATIVE APPLICATIONS FOR EXCEPTIONS TO DIVISION RULES AND REGULATIONS WHICH REQUIRE PROCESSING AT THE DIVISION LEVEL IN SANTA FE

Applicant: Centennial Resource Production, LLC**OGRID Number:** 372165**Well Name:** Vitalizer State No. 502H Well**API:** 30-025-44499**Pool:** Grama Ridge; Bone Spring Pool**Pool Code:** 28430

SUBMIT ACCURATE AND COMPLETE INFORMATION REQUIRED TO PROCESS THE TYPE OF APPLICATION INDICATED BELOW

1) TYPE OF APPLICATION: Check those which apply for [A]

A. Location - Spacing Unit - Simultaneous Dedication

☒ NSL☐ NSP (PROJECT AREA)☐ NSP (PRORATION UNIT)☐ SD

B. Check one only for [I] or [II]

[I] Commingling - Storage - Measurement

☐ DHC☐ CTB☐ PLC☐ PC☐ OLS☐ OLM

[II] Injection - Disposal - Pressure Increase - Enhanced Oil Recovery

☐ WFX☐ PMX☐ SWD☐ IPI☐ EOR☐ PPR**2) NOTIFICATION REQUIRED TO:** Check those which apply.A. ☒ Offset operators or lease holdersB. ☐ Royalty, overriding royalty owners, revenue ownersC. ☐ Application requires published noticeD. ☒ Notification and/or concurrent approval by SLOE. ☐ Notification and/or concurrent approval by BLMF. ☐ Surface ownerG. ☒ For all of the above, proof of notification or publication is attached, and/or,H. ☐ No notice required**FOR OCD ONLY**

Notice Complete

Application
Content
Complete

3) CERTIFICATION: I hereby certify that the information submitted with this application for administrative approval is **accurate** and **complete** to the best of my knowledge. I also understand that **no action** will be taken on this application until the required information and notifications are submitted to the Division.

Note: Statement must be completed by an individual with managerial and/or supervisory capacity.

Adam G. Rankin

Print or Type Name

Signature

April 11, 2018

Date

505-988-4421

Phone Number

agrarkin@hollandhart.com

e-mail Address

HOLLAND & HART^{LLP}



Adam G. Rankin
Associate
Phone (505) 954-7294
Fax (505) 983-6043
AGRankin@hollandhart.com

April 11, 2018

VIA HAND DELIVERY

Heather Riley
Oil Conservation Division
New Mexico Department of Energy,
Minerals and Natural Resources
1220 South Saint Francis Drive
Santa Fe, New Mexico 87505

APR 11 2018 PM03:10

Re: Application of Centennial Resource Production, LLC for administrative approval of an unorthodox well location for its Vitalizer State No. 502H well in the E/2 E/2 of Section 33, Township 21 South, Range 34 East, NMPM, Lea County, New Mexico.

Dear Ms. Riley:

Centennial Resource Production, LLC (OGRID 372165) seeks administrative approval of an unorthodox well location for its **Vitalizer State No. 502H Well** (API No. 30-025-44499) to be completed within the Grama Ridge; Bone Spring Pool (28430) underlying Section 33, Township 21 South, Range 34 East, Lea County, New Mexico. This well will be drilled from a surface location 300 feet from the south line and 450 feet from the east line (Unit P). The first take point will be located 350 feet from the south line and 450 feet from the east line (Unit P) and the last take point will be located 100 feet from the north line and 450 feet from the east line (Unit A). Since this acreage is governed by the Division's statewide rules which provide for wells to be located no closer than 330 feet to the outer boundary of the spacing unit, the completed interval for this well will be unorthodox because it is closer than 330 feet to the northern and northeastern boundaries of the project area.

Approval of the unorthodox completed interval will allow Centennial to use their preferred well spacing plan for horizontal wells in this area and thereby prevent waste.

Exhibit A is the Amended Well Location and Acreage Dedication Plat (Form C-102), which shows that the completed interval of the proposed **Vitalizer State No. 502H Well** encroaches on the spacing and proration units to the north and northeast.

Exhibit B is a land plat for Section 33 and the surrounding sections that shows the **Vitalizer State No. 502H Well** in relation to adjoining units and existing wells.

Holland & Hart LLP

Phone [505] 988-4421 Fax [505] 983-6043 www.hollandhart.com

110 North Guadalupe Suite 1 Santa Fe, New Mexico 87501 Mailing Address P.O. Box 2208 Santa Fe, NM 87504-2208

Aspen Boulder Carson City Colorado Springs Denver Denver Tech Center Billings Boise Cheyenne Jackson Hole Las Vegas Reno Salt Lake City Santa Fe Washington, D.C. ☏

HOLLAND & HART^{LLP}



Exhibit C is a list of the parties affected by the encroachment to the north and northeast. Each of the parties listed on Exhibit C have been provided notice of this application by certified mail. A copy of this application has been provided to the State Land Office.

Your attention to this application is appreciated.

Sincerely,

A handwritten signature in black ink, appearing to read 'Adam G. Rankin'.

Adam G. Rankin
**ATTORNEY FOR CENTENNIAL RESOURCE
PRODUCTION, LLC**

cc: New Mexico State Land Office
P.O. Box 1148
Santa Fe, NM 87504-1148

District I
1625 N. French Dr., Hobbs, NM 88240
Phone: (575) 393-6161 Fax: (575) 393-0720
District II
811 S. First St., Artesia, NM 88210
Phone: (575) 748-1283 Fax: (575) 748-9720
District III
1000 Rio Brazos Road, Aztec, NM 87410
Phone: (505) 334-6178 Fax: (505) 334-6170
District IV
1220 S. St. Francis Dr., Santa Fe, NM 87505
Phone: (505) 476-3460 Fax: (505) 476-3462

State of New Mexico
Energy, Minerals & Natural Resources Department
OIL CONSERVATION DIVISION
1220 South St. Francis Dr.
Santa Fe, NM 87505

Form C-102
Revised August 1, 2011
Submit one copy to appropriate
District Office

☐ AMENDED REPORT

WELL LOCATION AND ACREAGE DEDICATION PLAT

| | | |
|----------------------------|---|-----------------------------------|
| ¹ API Number | ² Pool Code | ³ Pool Name |
| ⁴ Property Code | ⁵ Property Name VITALIZER STATE | ⁶ Well Number 502H |
| ⁷ OGRID No. | ⁸ Operator Name CENTENNIAL RESOURCE PRODUCTION, LLC | ⁹ Elevation 3629.0' |

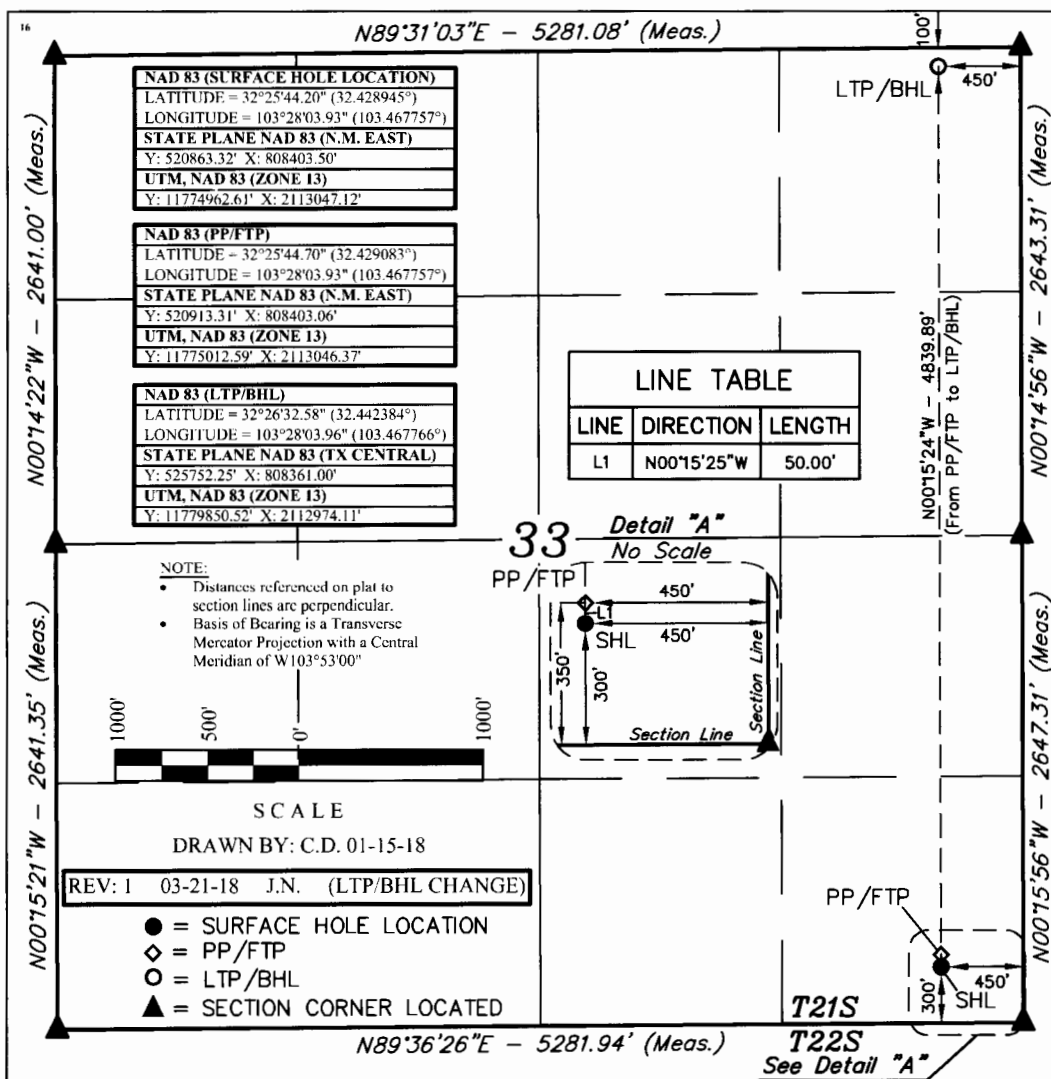
¹⁰ Surface Location

| UL or lot no. P | Section 33 | Township 21S | Range 34E | Lot Idn | Feet from the 300 | North/South line SOUTH | Feet from the 450 | East/West line EAST | County LEA |
|--------------------|---------------|-----------------|--------------|---------|----------------------|---------------------------|----------------------|------------------------|---------------|
|--------------------|---------------|-----------------|--------------|---------|----------------------|---------------------------|----------------------|------------------------|---------------|

¹¹ Bottom Hole Location If Different From Surface

| UL or lot no. A | Section 33 | Township 21S | Range 34E | Lot Idn | Feet from the 100 | North/South line NORTH | Feet from the 450 | East/West line EAST | County LEA |
|--------------------------------------|-------------------------------|----------------------------------|-------------------------|---------|----------------------|---------------------------|----------------------|------------------------|---------------|
| ¹² Dedicated Acres 160 | ¹³ Joint or Infill | ¹⁴ Consolidation Code | ¹⁵ Order No. | | | | | | |

No allowable will be assigned to this completion until all interests have been consolidated or a non-standard unit has been approved by the division.



¹⁷ OPERATOR CERTIFICATION

I hereby certify that the information contained herein is true and complete to the best of my knowledge and belief, and that this organization either owns a working interest or unleased mineral interest in the land including the proposed bottom hole location or has a right to drill this well at this location pursuant to a contract with an owner of such a mineral or working interest, or to a voluntary pooling agreement or a compulsory pooling order heretofore entered by the division.

EXHIBIT

Signature: *A*

¹⁸ SURVEYOR CERTIFICATION

I hereby certify that the well location shown on this plat was plotted from field notes of actual surveys made by me or under my supervision, and that the same is true and correct to the best of my belief.

January 12, 2018

Date of Survey
Signature and Seal of Professional Surveyor:



Certificate Number:

EXHIBIT C

Tract 1:

Devon Energy Production Co., LP
333 W. Sheridan Avenue
Oklahoma City, OK 73102

Tract 2:

Marshall & Winston, Inc.
P.O. Box 50880
Midland, TX 79710

Golden Parachute, LLC
3 Tattenham Corner
Midland, TX 79707

Charles G. Rice and Donna C. Rice
5725 Ridgemont Place
Midland, TX 79707

Rice Brothers
5725 Ridgemont Place
Midland, TX 79707


Tom M. Brandt & Linda L. Brandt
P.O. Box 50465
Midland, TX 79710

Susan Humphreys & Ronald K. Humphreys
1311 Brighton Place
Midland, TX 79705

Greenville Partners
P.O. Box 50612
Midland, TX 79705

Sherry Roberts & Bill P. Roberts
2203 Ward
Midland, TX 79705

Barstow Energy LLC
P.O. Box 5088
Midland, TX 79710-0880





Shipment Confirmation Acceptance Notice

A. Mailer Action

Note to Mailer: The labels and volume associated to this form online, **must** match the labeled packages being presented to the USPS® employee with this form.

20180411 - NSL Centennial Resource Production, LLC
- Vitalizer State No. 502H Well

Shipment Date: 04/11/2018

Shipped From:

Name: HOLLAND & HART LLP

Address: 110 N GUADALUPE ST # 1

City: SANTA FE

State: NM ZIP+4® 87501

| Type of Mail | Volume |
|------------------------------|--------|
| Priority Mail Express® | |
| Priority Mail® | 0 |
| First-Class Package Service® | |
| Returns | |
| International* | |
| Other | 8 |
| Total | 8 |

*Start time for products with service guarantees will begin when mail arrives at the local Post Office™ and items receive individual processing and acceptance scans.

B. USPS Action

Note to RSS Clerk:

1. Home screen > Mailing/Shipping > More
2. Select Shipment Confirm
3. Scan or enter the barcode/label number from PS Form 5630
4. Confirm the volume count message by selecting Yes or No
5. Select Pay and End Visit to complete transaction

USPS EMPLOYEE: Please scan upon pickup or receipt of mail.
Leave form with customer or in customer's mail receptacle.

USPS SCAN AT ACCEPTANCE

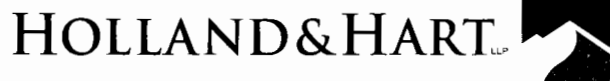


9275 0901 1935 6200 0007 9707 25



Firm Mailing Book For Accountable Mail

| | | | | | | | | | | | | | | | | |
|---|--|--|--|--|---------------------|-----------------|----------------------------|---------------|-------------------|---------|----------|--------|--------|--------|----------|--------|
| Name and Address of Sender Holland & Hart LLP 110 N Guadalupe St # 1 Santa Fe NM 87501 | | Check type of mail or service <input type="checkbox"/> Adult Signature Required <input type="checkbox"/> Adult Signature Restricted Delivery <input checked="" type="checkbox"/> Certified Mail <input type="checkbox"/> Certified Mail Restricted Delivery <input type="checkbox"/> Collect on Delivery (COD) <input type="checkbox"/> Insured Mail <input type="checkbox"/> Priority Mail | | Priority Mail Express <input type="checkbox"/> Registered Mail <input type="checkbox"/> Return Receipt for Merchandise <input type="checkbox"/> Signature Confirmation <input type="checkbox"/> Signature Confirmation Restricted Delivery | | | | | | | | | | | | |
| USPS Tracking/Article Number | | Addressee (Name, Street, City, State, & ZIP Code™) | | Affix Stamp Here (if issued as an international certificate of mailing or for additional copies of this receipt). Postmark with Date of Receipt. | | | | | | | | | | | | |
| 1. 9214 8901 9403 8305 4695 04 | | Devon Energy Production Co LP 333 W Sheridan Avenue Oklahoma City OK 73102 | | Postage | (Extra Service) Fee | Handling Charge | Actual Value if Registered | Insured Value | Due Sender if COD | ASR Fee | ASRD Fee | RD Fee | RR Fee | SC Fee | SCRD Fee | SH Fee |
| 2. 9214 8901 9403 8305 4695 11 | | Marshall & Winston Inc PO BOX 5088 Midland TX 79707 | | 1.63 | 3.45 | | | | | | | | 1.50 | | | |
| 3. 9214 8901 9403 8305 4695 28 | | Charles & Donna Rice 5725 Ridgeman Place Midland TX 79707 | | 1.63 | 3.45 | | | | | | | | 1.50 | | | |
| 4. 9214 8901 9403 8305 4695 35 | | Rice Brothers 5725 Ridgeman Place Midland TX 79707 | | 1.63 | 3.45 | | | | | | | | 1.50 | | | |
| 5. 9214 8901 9403 8305 4695 42 | | Tom & Linda Brandt PO BOX 50465 Midland TX 79710 | | 1.63 | 3.45 | | | | | | | | 1.50 | | | |
| 6. 9214 8901 9403 8305 4695 66 | | Greenville Parethers PO BOX 50612 Midland TX 79705 | | 1.63 | 3.45 | | | | | | | | 1.50 | | | |
| 7. 9214 8901 9403 8305 4695 73 | | Sherry & Bill Roberts 2203 Ward Midland TX 79705 | | 1.63 | 3.45 | | | | | | | | 1.50 | | | |
| 8. 9214 8901 9403 8305 4695 80 | | Banstow Energy LLC PO BOX 5088 Midland TX 79710 | | 1.63 | 3.45 | | | | | | | | 1.50 | | | |
| Total Number of Pieces Listed by Sender 8 | | Total Number of Pieces Received at Post Office | | Handling Charge - if Registered and over \$50,000 in value | | | | | | | | | | | | |
| Postmaster, Per (Name of receiving employee) | | | | | | | | | | | | | | | | |



Adam G. Rankin
Associate
Phone (505) 954-7294
Fax (505) 983-6043
AGRankin@hollandhart.com

April 11, 2018

VIA CERTIFIED MAIL
RETURN RECEIPT REQUESTS

TO AFFECTED PARTIES

Re: Application of Centennial Resource Production, LLC for administrative approval of an unorthodox well location for its Vitalizer State No. 502H well in the E/2 E/2 of Section 33, Township 21 South, Range 34 East, NMPM, Lea County, New Mexico.

Ladies and Gentlemen:

Enclosed is a copy of the above-referenced application which was filed with the New Mexico Oil Conservation Division on this date. Any objection to this application must be filed in writing within twenty days from this date with the applicant and the New Mexico Oil Conservation Division, 1220 South St. Francis Drive, Santa Fe, New Mexico, 87505. If no objection is received within this twenty-day period, this application may be approved administratively by the Division.

If you have any questions about this application, please contact the following:

Carl Messina
Centennial Resource Production, LLC
(720) 499-1411
Carl.Messina@cdevinc.com

Sincerely,

A handwritten signature in black ink, appearing to be 'A. Rankin', written over a horizontal line.

Adam G. Rankin
**ATTORNEY FOR CENTENNIAL RESOURCE
PRODUCTION, LLC**

Lowe, Leonard, EMNRD

From: Lowe, Leonard, EMNRD
Sent: Monday, April 23, 2018 1:22 PM
To: 'Adam Rankin'
Cc: Jones, William V, EMNRD; McMillan, Michael, EMNRD; Goetze, Phillip, EMNRD; Dawson, Scott, EMNRD
Subject: Protested Application: Centennial Resources Production, LLC_Vitalizer State Well No. 502H_Lea County_Non-Standard Location
Attachments: Devon Protest of Centennial_WELL_Vitalizer State Well No. 502H.pdf
Importance: High

RE: Centennial Resources Production, LLC
Vitalizer State Well No. 502H (API # 30-025-44499)
Located in: Sec 33 T21S, R34E, NMPM

Mr. Adam Rankin,

OCD was notified that **Devon Energy Production, Inc.** is protesting this application for approval for a Non Standard Location. This party is identified as an affected person for the location. Therefore, you are being notified that if Centennial Resources Production, LLC wishes for this application to be considered, it must either go to hearing or may be reviewed administratively if the protest is withdrawn as a result of a negotiated resolution with this party. The application will be retained by OCD, but suspended from further administrative review.

Please contact OCD once you have made a decision regarding the application within the next 30 days. If the protest remains after 30 days, OCD will initiate the process for the application to be reviewed at hearing. Please call/e-mail me with any questions regarding this matter.

Contact Information:

J. Scott Hall
Attorney
325 Paseo de Peralta
Santa Fe, N.M. 87501
505-982-3873

Resolved 4/25/18

Leonard Lowe
Engineering Bureau
Oil Conservation Division
Energy Minerals and Natural Resources Department
1220 South St. Frances
Santa Fe, New Mexico 87004
Office: 505-476-3492
Cell: 505-930-6717
Fax: 505-476-3462

APR 25 2018 PM02:47



**MONTGOMERY
& ANDREWS**
LAW FIRM

J. SCOTT HALL
Cell: (505) 670-7362
Email: shall@montand.com
www.montand.com

April 25, 2018

Heather Riley, Director
NM Oil Conservation Division
1220 S. St. Francis Drive
Santa Fe, NM 87501

HAND-DELIVERED

**RE: Application for Administrative Approval of Unorthodox Well Location:
Centennial Resource Production LLC
Vitalizer State Well No. 502H**

SHL: 300 feet from the South line and 1140 feet from the East line of
Section 33, Township 21 South, Range 34 East

BHL: 100 feet from the North line and 450 feet from West line of Section 33,
Township 21 South, Range 34 East, Lea County, New Mexico

Dear Ms. Riley:

On April 20, 2018, on behalf of Devon Energy Production, Inc., we lodged an objection to the referenced well location. After conferring with Centennial, the matter has been resolved and Devon's objection is hereby withdrawn.

Very truly yours,

J. Scott Hall

JSH:dml

cc (via email): Leonard Lowe, NMOCD
Adam Rankin, Attorney for Cimarex Energy Co.
Katie Dean, Devon Energy Production, Inc.

REPLY TO:

325 Paseo de Peralta
Santa Fe, New Mexico 87501
Telephone (505) 982-3873 • Fax (505) 982-4289

Post Office Box 2307
Santa Fe, New Mexico 87504-2307



**MONTGOMERY
& ANDREWS**
LAW FIRM

J. SCOTT HALL
Cell: (505) 670-7362
Email: shall@montand.com
www.montand.com

April 20, 2018

APR 20 2018 PM 03:52

Heather Riley, Director
NM Oil Conservation Division
1220 S. St. Francis Drive
Santa Fe, NM 87501

HAND-DELIVERED

**RE: Application for Administrative Approval of Unorthodox Well Location:
Centennial Resource Production LLC
Vitalizer State Well No. 502H**

SHL: 300 feet from the South line and 1140 feet from the East line of
Section 33, Township 21 South, Range 34 East

BHL: 100 feet from the North line and 450 feet from West line of Section 33,
Township 21 South, Range 34 East, Lea County, New Mexico

Dear Ms. Riley:

This firm represents Devon Energy Production, Inc., (Devon). Devon is an interest owner within Section 28-T21S-R34E in the immediate vicinity of the referenced well. Please be advised that pursuant to Division Rule 19.15.15.13.D NMAC, Devon objects to Centennial's Application for Unorthodox Well Location.

Very truly yours,

J. Scott Hall

JSH:dml

cc (via email): Adam Rankin, Attorney for Cimarex Energy Co.
Katie Dean, Devon Energy Production, Inc.

REPLY TO:

325 Paseo de Peralta
Santa Fe, New Mexico 87501
Telephone (505) 982-3873 • Fax (505) 982-4289

Post Office Box 2307
Santa Fe, New Mexico 87504-2307

District I
1625 N. French Dr., Hobbs, NM 88240
Phone: (575) 393-6161 Fax: (575) 393-0720
District II
811 S. First St., Artesia, NM 88210
Phone: (575) 748-1283 Fax: (575) 748-9720
District III
1000 Rio Brazos Road, Aztec, NM 87410
Phone: (505) 334-6178 Fax: (505) 334-6170
District IV
1220 S. St. Francis Dr., Santa Fe, NM 87505
Phone: (505) 476-3460 Fax: (505) 476-3462

State of New Mexico
Energy, Minerals & Natural Resources Department
OIL CONSERVATION DIVISION
1220 South St. Francis Dr.
Santa Fe, NM 87505

Form C-102
Revised August 1, 2011
Submit one copy to appropriate
District Office

☐ AMENDED REPORT

WELL LOCATION AND ACREAGE DEDICATION PLAT

| | | |
|--|--|---|
| ¹ API Number 70-025-44479 | ² Pool Code 28430 | ³ Pool Name Grama Ridge, Bone Spring |
| ⁴ Property Code 718036 | ⁵ Property Name VITALIZER STATE | |
| ⁶ OGRID No. 372165 | ⁷ Operator Name CENTENNIAL RESOURCE PRODUCTION, LLC | |
| | | ⁸ Well Number 502H |
| | | ⁹ Elevation 3629.0' |

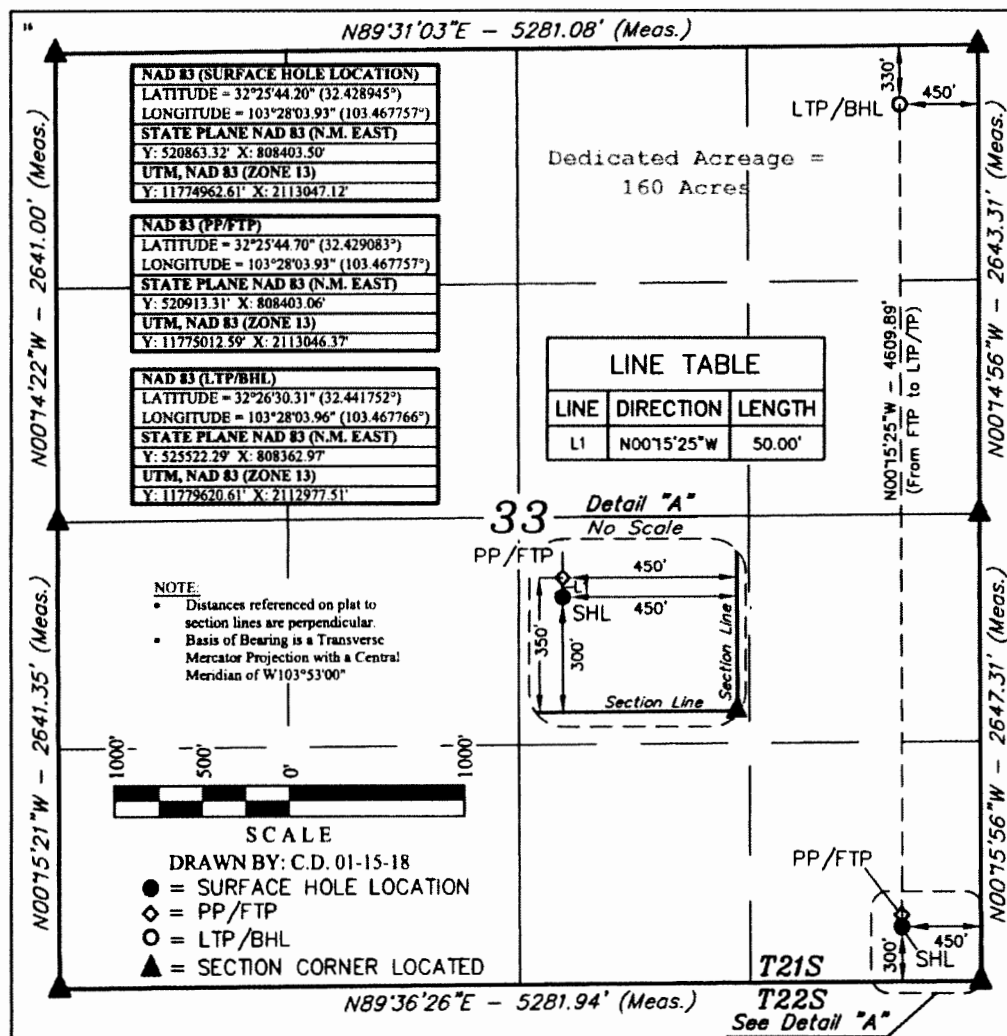
"Surface Location

| UL or lot no. | Section | Township | Range | Lot Idn | Feet from the | North/South line | Feet from the | East/West line | County |
|---------------|---------|----------|-------|---------|---------------|------------------|---------------|----------------|--------|
| P | 33 | 21S | 34E | | 300 | SOUTH | 450 | EAST | LEA |

"Bottom Hole Location If Different From Surface

| UL or lot no. | Section | Township | Range | Lot Idn | Feet from the | North/South line | Feet from the | East/West line | County |
|---|---------|-------------------------------|-------|----------------------------------|---------------|-------------------------|---------------|----------------|--------|
| A | 33 | 21S | 34E | | 330 | NORTH | 450 | EAST | LEA |
| ¹⁰ Dedicated Acres 160 | | ¹¹ Joint or Infill | | ¹² Consolidation Code | | ¹³ Order No. | | | |

No allowable will be assigned to this completion until all interests have been consolidated or a non-standard unit has been approved by the division.



"OPERATOR
CERTIFICATION

I hereby certify that the information contained herein is true and complete to the best of my knowledge and belief, and that this organization either owns a working interest or unleased mineral interest in the land including the proposed bottom hole location or has a right to drill this well at this location pursuant to a contract with an owner of such a mineral or working interest, or to a voluntary pooling agreement or a compulsory pooling order.

Division
Signed by Melissa Luke, c115
DN on Melissa Luke, c115
a-Centennial Resources Production
LLC, c115
Date 2018 02 05 11 25 21 -0700

Melissa Luke

Printed Name

melissa.luke@cdevinc.com

E-mail Address


"SURVEYOR
CERTIFICATION

I hereby certify that the well location shown on this plat was plotted from field notes of actual surveys made by me or under my supervision, and that the same is true and correct to the best of my belief.

January 12, 2018

Date of Survey

Signature and Seal of Professional Surveyor:



Certificate Number:

From: [Lowe, Leonard, EMNRD](#)
To: ["Adam Rankin"](#)
Cc: [Brown, Maxey G, EMNRD](#); [Kautz, Paul, EMNRD](#); [McMillan, Michael, EMNRD](#); [Jones, William V, EMNRD](#); [Goetze, Phillip, EMNRD](#); [Dawson, Scott, EMNRD](#); [Martin, Ed](#); [Holm, Anchor E.](#); ["lisa@rwbyram.com"](#)
Subject: APPROVED NSL-7707_Centennial Resources Production_Vitalizer State Well No. 502H_SEC 33 21S 34E
Date: Tuesday, May 15, 2018 9:54:00 AM
Importance: High

Mr. Adam Rankin,

The following administrative order has been issued and will soon be available on the Division's web site.

<http://ocdimage.emnrd.state.nm.us/Imaging/Default.aspx>

Applicant: Centennial Resources Production, LLC [372165]

NSL-7707

WELL: Vitalizer State Well No. 502H [API #: 30-025-44499]

Leonard Lowe

Engineering Bureau

Oil Conservation Division

Energy Minerals and Natural Resources Department

1220 South St. Frances

Santa Fe, New Mexico 87004

Office: 505-476-3492

Cell: 505-930-6717

Fax: 505-476-3462

E-mail: leonard.lowe@state.nm.us

Website: <http://www.emnrd.state.nm.us/ocd/>