

NSP 2104

Revised March 23, 2017

RECEIVED: 4/27/18	REVIEWER: LRL	TYPE: NSL	APP NO: PLEL 1813729779
-------------------	---------------	-----------	-------------------------

ABOVE THIS TABLE FOR OCD DIVISION USE ONLY

**NEW MEXICO OIL CONSERVATION DIVISION**  
 - Geological & Engineering Bureau -  
 1220 South St. Francis Drive, Santa Fe, NM 87505

**ADMINISTRATIVE APPLICATION CHECKLIST**

THIS CHECKLIST IS MANDATORY FOR ALL ADMINISTRATIVE APPLICATIONS FOR EXCEPTIONS TO DIVISION RULES AND REGULATIONS WHICH REQUIRE PROCESSING AT THE DIVISION LEVEL IN SANTA FE

**Applicant:** Mewbourne Oil Company **OGRID Number:** 14744  
**Well Name:** Annabelle 18/13 W2PO Fed Com #1H **API:** 30-015-44532  
**Pool:** Purple Sage Wolfcamp Gas **Pool Code:** 98220

**SUBMIT ACCURATE AND COMPLETE INFORMATION REQUIRED TO PROCESS THE TYPE OF APPLICATION INDICATED BELOW**

- 1) **TYPE OF APPLICATION:** Check those which apply for [A]  
 A. Location - Spacing Unit - Simultaneous Dedication  
☐ NSL ☒ NSP (PROJECT AREA) ☒ NSP (PRORATION UNIT) ☐ SD  
 B. Check one only for [I] or [II]  
 [I] Commingling - Storage - Measurement  
☐ DHC ☐ CTB ☐ PLC ☐ PC ☐ OLS ☐ OLM  
 [II] Injection - Disposal - Pressure Increase - Enhanced Oil Recovery  
☐ WFX ☐ PMX ☐ SWD ☐ IPI ☐ EOR ☐ PPR

- 2) **NOTIFICATION REQUIRED TO:** Check those which apply.  
 A. ☒ Offset operators or lease holders  
 B. ☐ Royalty, overriding royalty owners, revenue owners  
 C. ☐ Application requires published notice  
 D. ☐ Notification and/or concurrent approval by SLO  
 E. ☒ Notification and/or concurrent approval by BLM  
 F. ☐ Surface owner  
 G. ☒ For all of the above, proof of notification or publication is attached, and/or,  
 H. ☐ No notice required

**FOR OCD ONLY**

- ☐ Notice Complete  
☐ Application Content Complete

- 3) **CERTIFICATION:** I hereby certify that the information submitted with this application for administrative approval is **accurate** and **complete** to the best of my knowledge. I also understand that **no action** will be taken on this application until the required information and notifications are submitted to the Division.

**Note:** Statement must be completed by an individual with managerial and/or supervisory capacity.

Adriana Jimenez

Print or Type Name

*Adriana Jimenez*  
 Signature

4/24/2018

Date

432-682-3715

Phone Number

ajimenez@mewbourne.com

e-mail Address

**MEWBOURNE OIL COMPANY**

500 West Texas, Suite 1020  
Midland, Texas 79701  
Phone (432) 682-3715  
Fax (432) 685-4170

April 24, 2018

Via Certified Mail

New Mexico Oil Conservation Division  
1220 S. St. Francis Drive  
Santa Fe, New Mexico 87505  
Attn: Mr. Leonard Lowe

Re: Application for Non-Standard Proration Unit  
Annabelle 13/18 W2PO Fed Com #1H

Surface Location: 10' FNL & 330' FEL (Unit A – Section 19, T24S, R27E)  
First Take Point: 340' FSL & 720' FEL (Unit P– Section 18, T24S, R27E)  
Last Take Point: 336' FSL & 2290' FEL (Unit O – Section 13, T24S, R26E)  
Bottomhole Location: 336' FSL & 2290' FEL (Unit O – Section 13, T24S, R26E)  
Proration Unit: SE/4 Section 13, T-24-S, R-26-E, NMPM and  
S/2 Section 18, T-24-S, R-27-E, NMPM,  
Eddy County, New Mexico

Dear Mr. Lowe:

Pursuant to Division Rule 19.15.4.12.A.3, Mewbourne Oil Company (“Mewbourne”) respectfully requests administrative approval of a non-standard proration unit for its Annabelle 13/18 W2PO Fed Com #1H well. This well was drilled as a horizontal gas well in the Purple Sage Wolfcamp Gas Pool (98220).

The Annabelle 13/18 W2PO Fed Com #1H was dedicated to a 473.21-acre gas spacing and proration unit comprising the SE/4 Section 13 and S/2 Section 18. There are currently no other existing Wolfcamp producing wells within the proposed spacing unit.

The non-standard proration unit is necessary in order to maximize the recovery of oil and gas reserves from the Wolfcamp formation underlying the SE/4 Section 13 and S/2 Section 18.

The affected offset acreage comprises the N/2 and SW/4 of Section 13, N/2 of Section 24, Township 24 South, Range 26 East, NMPM, N/2 of Section 19, NW/4 of Section 20, W/2 of Section 17, N/2 of Section 18, Township 24 South, Range 27 East, NMPM (See Attached Map). There are currently the following Wolfcamp producers within the offset acreage:

- Habanero 17 Federal Com #1H (API No: 3001536108), Section 17, T24S, R27E
- Habanero 17 Federal #2H (API No: 3001539377), Section 17, T24S, R27E
- Annabelle 13/18 W2BA Fed Com #1H (API No: 3001542765), Section 13, T24S, R26E and Section 18, T24S, T27E

Consequently, notice of this application is being provided to O'Neill Properties, Ltd., HOSP Minerals, L.L.C., MRC Permian Company, Apache Corporation, ConocoPhillips Company, COG Operating LLC, Marshall & Winston, Inc., Devon Energy Production Company, L.P., Pintail Production Company, Inc., Featherstone Development Corporation, WPX Energy Permian, LLC and Cimarex Energy Company.

Attached is a Form C-102 showing the surface, first take point, last take point, and bottomhole locations for the Annabelle 13/18 W2PO Fed Com #1H. Also, attached is a map showing the affected offset acreage, and notice list and offset notice letter.

In summary, approval of the application will provide Mewbourne Oil Company the opportunity to recover additional oil and gas reserves from the Purple Sage Wolfcamp Gas Pool underlying the SE/4 Section 13 and S/2 Section 18 that may otherwise not be recovered, thereby preventing waste, and will not violate correlative rights.

Should you have any questions regarding the above, please email me at [ajimenez@mewbourne.com](mailto:ajimenez@mewbourne.com) or call me at (432) 682-3715.

Sincerely,

**MEWBOURNE OIL COMPANY**



Adriana Jimenez  
Associate Landman

Xc: OCD-Artesia



District I  
1625 N. French Dr., Hobbs, NM 88240  
Phone: (505) 393-6161 Fax: (515) 193-0720  
District II  
831 S. First St., Artesia, NM 88210  
Phone: (505) 748-1283 Fax: (505) 748-9720  
District III  
10880 Hwy 88000 Road, Aztec, NM 87410  
Phone: (505) 334-6178 Fax: (505) 334-6170  
District IV  
1220 S. St. Francis Dr., Santa Fe, NM 87505  
Phone: (505) 476-1460 Fax: (505) 476-1461

State of New Mexico  
Energy, Minerals & Natural Resources Department

OIL CONSERVATION DIVISION

1220 South St. Francis **NM OIL CONSERVATION**  
Santa Fe, NM 87505 **ARTESIA DISTRICT**

Form C-102

Revised August 1, 2011

Submit one copy to appropriate  
District Office

☐ AMENDED REPORT

MAR 28 2018

WELL LOCATION AND ACREAGE DEDICATION PLAT

1 API Number <b>30-015-44532</b>		2 Pool Code <b>98220</b>		3 Property Name <b>Purple Sage Wolfcamp (Gas)</b>	
4 Property Code <b>319813</b>		5 Property Name <b>ANNABELLE 18/13 W2PO FEDERAL COM</b>			6 Well Number <b>1H</b>
7 LOGED NO. <b>14744</b>		8 Operator Name <b>MEWBOURNE OIL COMPANY</b>			9 Elevation <b>3241'</b>

10 Surface Location

UL or lot no.	Section	Township	Range	Lot 1/4	Feet from the	North/South line	Feet from the	East/West line	County
<b>A</b>	<b>19</b>	<b>24S</b>	<b>27E</b>		<b>10</b>	<b>NORTH</b>	<b>330</b>	<b>EAST</b>	<b>EDDY</b>

11 Bottom Hole Location If Different From Surface

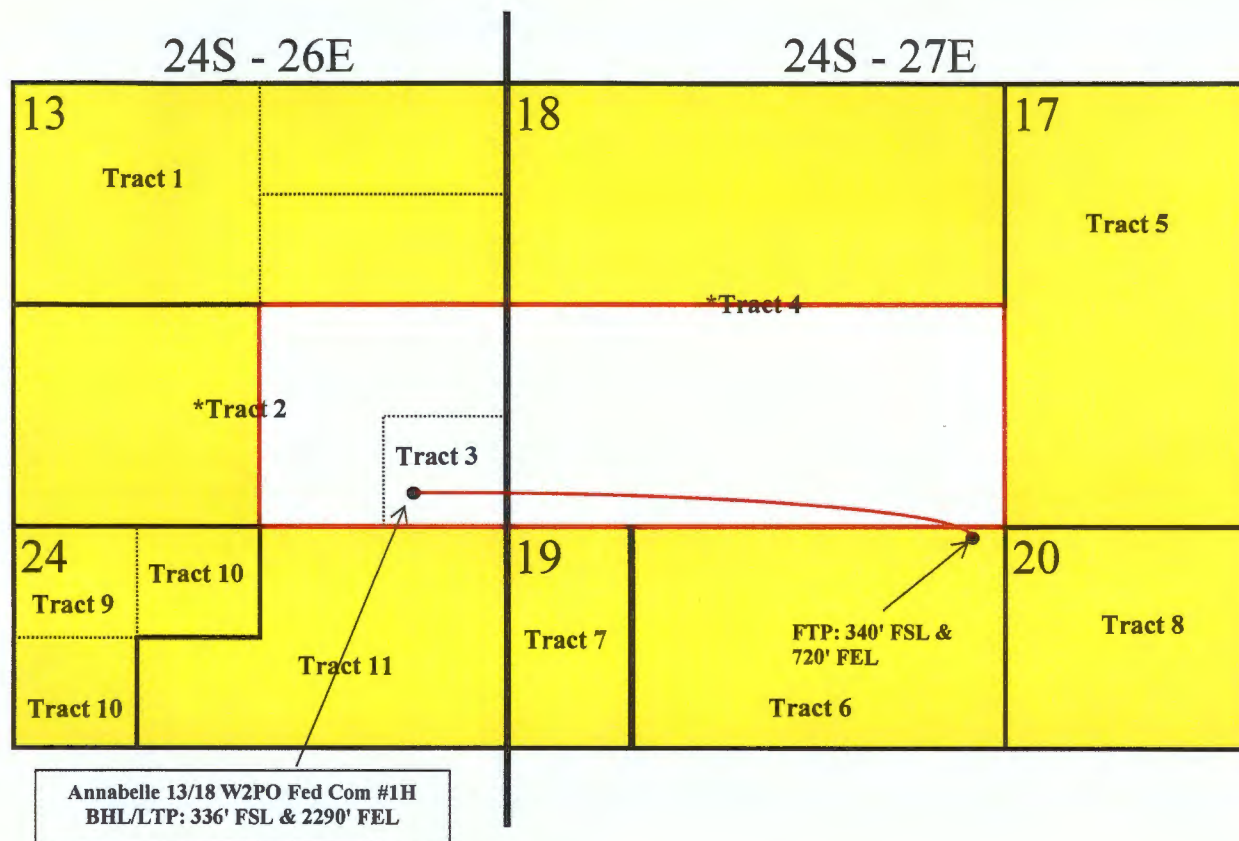
UL or lot no.	Section	Township	Range	Lot 1/4	Feet from the	North/South line	Feet from the	East/West line	County
<b>0</b>	<b>13</b>	<b>24S</b>	<b>28E</b>		<b>336</b>	<b>SOUTH</b>	<b>2290</b>	<b>EAST</b>	<b>EDDY</b>

12 Dedicated Acres <b>473.21</b>	13 Joint or Infill	14 Consolidation Code	15 Order No.
-------------------------------------	--------------------	-----------------------	--------------

No allowable will be assigned to this completion until all interest have been consolidated or a non-standard unit has been approved by the division.

<p><b>16 OPERATOR CERTIFICATION</b> I hereby certify that the information contained herein is true and complete to the best of my knowledge and belief, and that this organization either owns a working interest or an leased interest in the land including the proposed bottom hole location or has a right to drill this well or file location pursuant to a contract with the owner of such a interest or working interest, or to a voluntary pooling agreement or a compulsory pooling order hereinafter entered by the division.</p> <p><i>Jackie Lathan</i> 3/28/18 Signature Date Printed Name</p>		<p><b>17 SURVEYOR CERTIFICATION</b> I hereby certify that the well location shown on this plat was plotted from field notes of actual surveys made by me or under my supervision, and that the same is true and correct to the best of my belief.</p> <p>8-11-2017 Date of Survey</p> <p><i>Robert M. Howett</i> Signature and Seal of Professional Surveyor</p> <p>19880 Certificate Number</p>	
<p><b>18 DETAIL "A"</b> 3255.8' 600' 3233.2' 3251.0' 3244.2'</p>		<p><b>19 DETAIL "B"</b> 3255.8' 600' 3233.2' 3251.0' 3244.2'</p>	

Job No.: L51701032R



\*Mewbourne Oil Company is the Operator of Tracts 2 & 4

— 473.21 -Acre Spacing Unit

■ Affected Offset Acreage/Tracts

**Mewbourne Oil Company**  
**Application for Non-Standard Proration Unit**  
**Annabelle 13/18 W2PO Fed Com #1H**  
**Affected Offset Acreage**



Notice List  
 Mewbourne Oil Company  
 Application for Non-Standard Proration Unit  
 Annabelle 13/18 W2PO Fed Com #1H,  
 Section 13, T24S, R26E and Section 18, T24S, R27E  
 Eddy County, New Mexico

Owners Noticed	Tract Numbers	Certified Tracking Number
O'Neill Properties, Ltd.; HOSP Minerals, L.L.C. P.O. Box 2840 Midland, Texas 79702 Attn: Mrs. Tammy Vannaman	1	9402810699945030965168
MRC Permian Company 5400 LBJ Freeway, Suite 1500 Dallas, Texas 75240 Attn: Mr. Nick Weeks	3, 4 & 11	9402810699945030965243
Apache Corporation 303 Veterans Airpark Ln #600, Midland, TX 79705 Attn: Mr. Derek Webb	3 & 4	9402810699945030965172
Devon Energy Production Company, L.P. 333 West Sheridan Avenue Oklahoma City, Oklahoma 73102 Attn: Mr. Brandon Patrick	4, 5 & 8	9402810699945030965496
ConocoPhillips Company P.O. Box 2197 Houston, Texas 77252 Attn: Mrs. Judy Webb	4	9402810699945030965700
Marshall & Winston, Inc. P.O. Box 50880 Midland, Texas 79710 Attn: Mr. Kevin Hammit	4	9402810699945030966134
COG Operating LLC 600 W. Illinois Avenue One Concho Center Midland, Texas 79701 Attn: Mrs. Rita Buress	4	9402810699945030966963

Owners Noticed	Tract Numbers	Certified Tracking Number
Pintail Production Company, Inc. 6467 Southwest Blvd. Fort Worth, Texas 76132 Attn: Harvey H. Mueller, II	6	9402810699945030966820
Featherstone Development Corporation P.O. Box 429 Roswell, NM 88202	7	9402810699945030966950
WPX Energy Permian, LLC 3500 One Williams Center, Suite 3500 Tulsa, OK 74172 Attn: Aaron Young	9	9402810699945030967148
Bureau of Land Management Carlsbad Field Office 620 E. Greene Street Carlsbad, New Mexico 88220-6292 Attn: Mr. Cody Layton	10	9402810699945030967254
Bureau of Land Management Deputy State Director, Minerals 301 Dinosaur Trail Santa Fe, New Mexico 87508	10	9402810699945030967384
Cimarex Energy Company 600 North Marienfeld, #600 Midland, Texas 79701 Attn: Mr. Bari A. Sadler	11	9402810699945030967841
NMOCD 811 S. First St. Artesia, NM 88210 Attn: Paul Kautz	N/A	9402810699945030973033

# MEWBOURNE OIL COMPANY

500 West Texas, Suite 1020  
Midland, Texas 79701  
Phone (432) 682-3715  
Fax (432) 685-4170

April 24, 2018

Via Certified Mail

See Attached List

Re: Mewbourne Oil Company's Application for Non-Standard Proration Unit

  
Annabelle 13/18 W2PO Fed Com #1H

Surface Location: 10' FNL & 330' FEL (Unit A – Section 19, T24S, R27E)  
First Take Point: 340' FSL & 720' FEL (Unit P– Section 18, T24S, R27E)  
Last Take Point: 336' FSL & 2290' FEL (Unit O – Section 13, T24S, R26E)  
Bottomhole Location: 336' FSL & 2290' FEL (Unit O – Section 13, T24S, R26E)  
Proration Unit: SE/4 Section 13, T-24-S, R-26-E, NMPM and  
S/2 Section 18, T-24-S, R-27-E, NMPM,  
Eddy County, New Mexico  
Pool: Purple Sage Wolfcamp Gas Pool (98220)

Ladies and Gentlemen:


Enclosed please find a copy of the application filed by Mewbourne Oil Company ("Mewbourne") for approval of a non-standard proration unit for its Annabelle 13/18 W2PO Fed Com #1H well located at the surface, first take point, last take point, and bottomhole locations described above. The well will test the Purple Sage Wolfcamp Gas Pool and is dedicated to a non-standard 473.21-acre gas spacing and proration unit comprising the SE/4 of Section 13, T-24-S, R-26-E, NMPM, Eddy County, New Mexico and S/2 of Section 18, T-24-S, R-27-E, NMPM, Eddy County, New Mexico. The non-standard proration unit is necessary in order to maximize the recovery of oil and gas reserves within the Wolfcamp formation underlying the SE/4 of Section 13 and S/2 of Section 18.

As the owner of an interest that may be affected by the Non-Standard Proration Unit, you are being provided notice as per Division rules and regulations. *Objections must be filed in writing at the Division's Santa Fe office within 20 days from the date this notice was sent to you.* If no objection is received within twenty days after the filing of this application and proof of notice with the Division, the application may be approved.

Should you have any questions regarding the above, please email me at [ajimenez@mewbourne.com](mailto:ajimenez@mewbourne.com) or call me at (432) 682-3715.

Sincerely,

MEWBOURNE OIL COMPANY



Adriana Jimenez  
Associate Landman

Enclosure  
Xc: OCD-Artesia



District I  
1625 N. French Dr., Hobbs, NM 88240  
Phone: (505) 393-6160 Fax: (505) 393-0720  
District II  
811 S. First St., Artesia, NM 88210  
Phone: (505) 748-1283 Fax: (505) 748-9720  
District III  
10000 Rio Hondo Road, Artesia, NM 88210  
Phone: (505) 334-6178 Fax: (505) 334-6170  
District IV  
1220 S. St. Francis Dr., Santa Fe, NM 87505  
Phone: (505) 436-1460 Fax: (505) 436-1462

State of New Mexico  
Energy, Minerals & Natural Resources Department  
OIL CONSERVATION DIVISION  
1220 South St. Francis  
Santa Fe, NM 87505

Form C-102  
Revised August 1, 2011  
Submit one copy to appropriate  
District Office

**NM OIL CONSERVATION  
ARTESIA DISTRICT**

☐ AMENDED REPORT

MAR 28 2018

WELL LOCATION AND ACREAGE DEDICATION PLAT

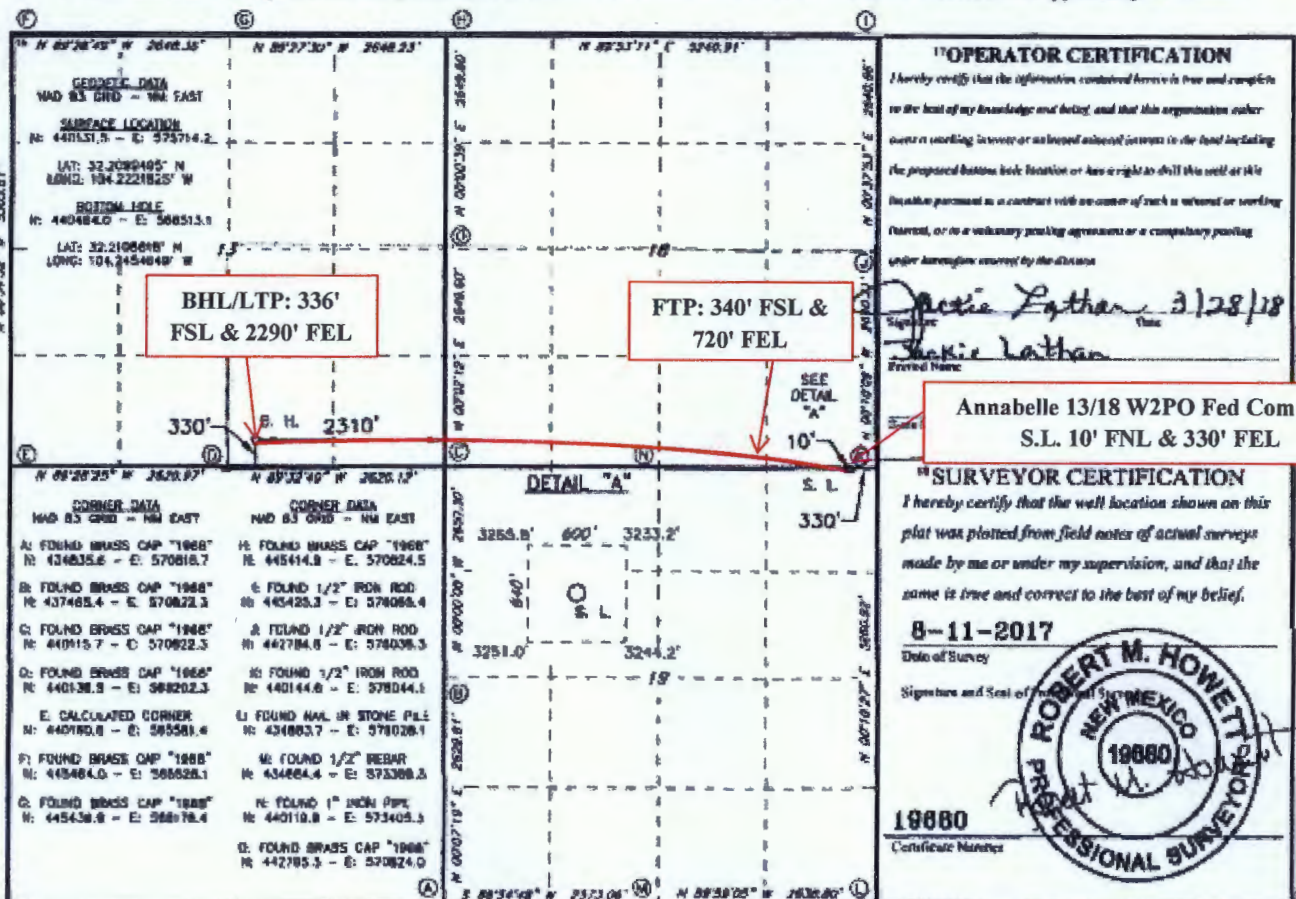
1 API Number <b>30-015-44532</b>		2 Pool Code <b>98220</b>		3 Property Name <b>Purple Sage Wolfcamp (Gas)</b>	
4 Property Code <b>319813</b>		5 Property Name <b>ANNABELLE 18/13 W2PO FEDERAL COM</b>		6 Well Number <b>1H</b>	
7 GRID NO. <b>14744</b>		8 Operator Name <b>MEWBOURNE OIL COMPANY</b>		9 Elevation <b>3241'</b>	

UL or lot no.	Section	Township	Range	Lot 34n	Feet from the	North/South line	Feet from the	East/West line	County
<b>A</b>	<b>19</b>	<b>24S</b>	<b>27E</b>		<b>10</b>	<b>NORTH</b>	<b>330</b>	<b>EAST</b>	<b>EDDY</b>

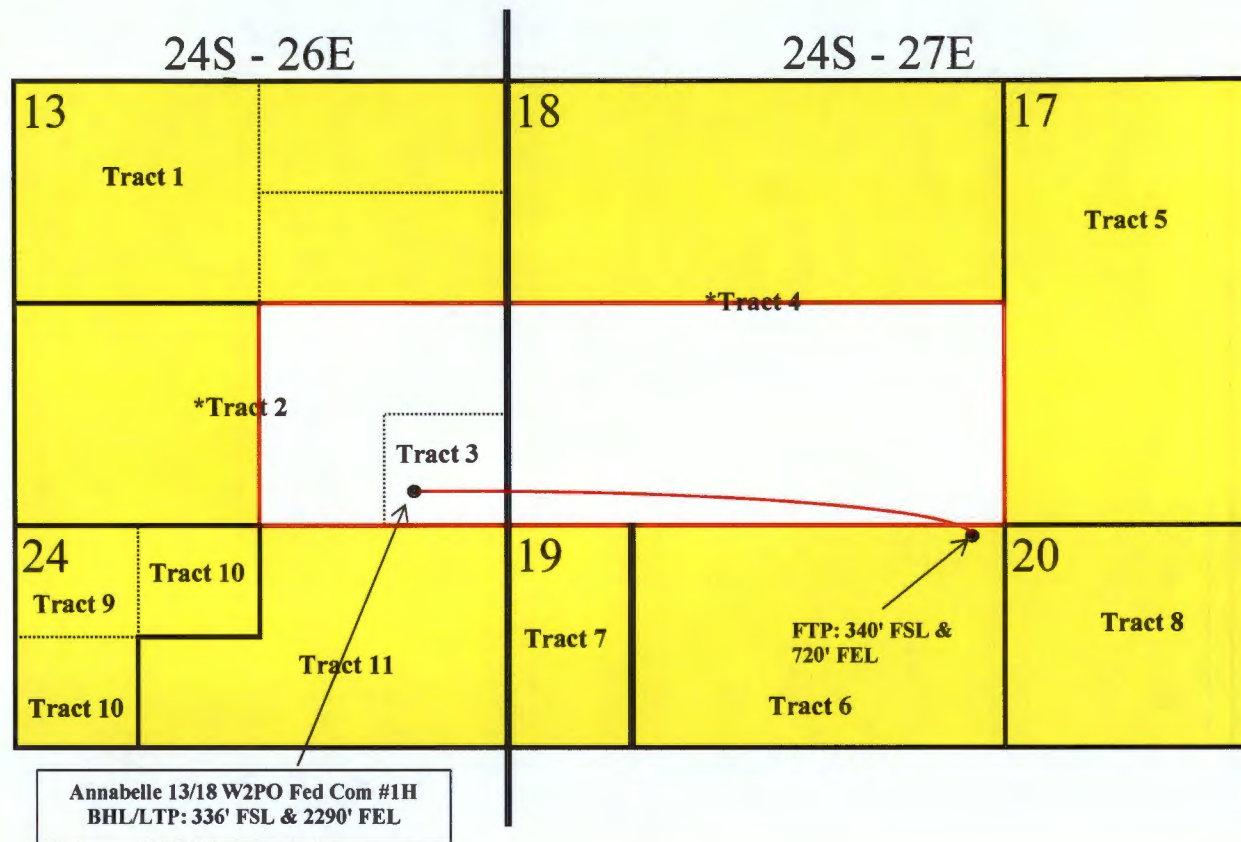
UL or lot no.	Section	Township	Range	Lot 34n	Feet from the	North/South line	Feet from the	East/West line	County
<b>0</b>	<b>13</b>	<b>24S</b>	<b>26E</b>		<b>336</b>	<b>SOUTH</b>	<b>2290</b>	<b>EAST</b>	<b>EDDY</b>

12 Dedicated Acreage <b>473.21</b>	13 Joint or Infill	14 Consolidation Code	15 Order No.
---------------------------------------	--------------------	-----------------------	--------------

No allowable will be assigned to this completion until all interest have been consolidated or a non-standard unit has been approved by the division.



Job No.: L51701032R



\*Mewbourne Oil Company is the Operator of Tracts 2 & 4

— 473.21 -Acre Spacing Unit

■ Affected Offset Acreage/Tracts

**Mewbourne Oil Company**  
**Application for Non-Standard Proration Unit**  
**Annabelle 13/18 W2PO Fed Com #1H**  
**Affected Offset Acreage**

**Notice List**  
**Mewbourne Oil Company**  
**Application for Non-Standard Proration Unit**  
**Annabelle 13/18 W2PO Fed Com #1H,**  
**Section 13, T24S, R26E and Section 18, T24S, R27E**  
**Eddy County, New Mexico**

**Tract 1: NW Section 13, T24S, R26E**

O'Neill Properties, Ltd.;  
HOSP Minerals, L.L.C.  
P.O. Box 2840  
Midland, Texas 79702  
Attn: Mrs. Tammy Vannaman

(MOC has JOA with the O'Neills covering the W/2)

**Tract 2: SW, N2SE, SWSE Section 13, T24S, R26E**

Mewbourne Oil Company

**Tract 3: SESE Section 13, T24S, R26E**

MRC Permian Company  
5400 LBJ Freeway, Suite 1500  
Dallas, Texas 75240  
Attn: Mr. Nick Weeks

Apache Corporation  
303 Veterans Airpark Ln #600,  
Midland, TX 79705  
Attn: Mr. Derek Webb

**Tract 4: All of Section 18, T24S, R27E**

Mewbourne Oil Company

MRC Permian Company

Apache Corporation

Devon Energy Production Company, L.P.  
333 West Sheridan Avenue  
Oklahoma City, Oklahoma 73102  
Attn: Katie Dean

ConocoPhillips Company  
P.O. Box 2197  
Houston, Texas 77252  
Attn: Mrs. Judy Webb



Marshall & Winston, Inc.  
P.O. Box 50880  
Midland, Texas 79710  
Attn: Mr. Kevin Hammit

COG Operating LLC  
600 W. Illinois Avenue  
One Concho Center  
Midland, Texas 79701  
Attn: Mrs. Rita Buress

**Tract 5: All of Section 17, T24S, R27E**  
Devon Energy Production Company, LP

**Tract 6: N2 of Section 19, T24S, R27E**  
Mewbourne Oil Company

Pintail Production Company, Inc.  
6467 Southwest Blvd.  
Fort Worth, Texas 76132  
Attn: Harvey H. Mueller, II

**Tract 7: Lots 1 & 2 (W2NW) of Section 19, T24S, R27E**  
Featherstone Development Corporation  
P.O. Box 429  
Roswell, NM 88202

**Tract 8: NW of Section 20, T24S, R27E**  
Devon Energy Production Company, LP

**Tract 9: NWNW of Section 24, T24S, R26E**  
WPX Energy Permian, LLC  
3500 One Williams Center, Suite 3500  
Tulsa, OK 74172  
Attn: Aaron Young

**Tract 10: NENW, SWNW of Section 24, T24S, R26E**  
Bureau of Land Management  
Carlsbad Field Office  
620 E. Greene Street  
Carlsbad, New Mexico 88220-6292  
Attn: Mr. Cody Layton

Bureau of Land Management ✓  
Deputy State Director, Minerals  
301 Dinosaur Trail  
Santa Fe, New Mexico 87508

**Tract 11: NE, SENW of Section 24, T24S, R26E**

MRC Permian Company

Cimarex Energy Company  
600 North Marienfeld, #600  
Midland, Texas 79701  
Attn: Mr. Bari A. Sadler

**From:** [Lowe, Leonard, EMNRD](#)  
**To:** ["ajimenez@mewbourne.com"](mailto:ajimenez@mewbourne.com)  
**Cc:** [Mike Bratcher \(mike.bratcher@state.nm.us\)](#); [Cordero, Gilbert, EMNRD](#); ["lisa@rwbyram.com"](mailto:lisa@rwbyram.com); [Goetze, Phillip, EMNRD](#); [Jones, William V, EMNRD](#); [McMillan, Michael, EMNRD](#); [Dawson, Scott, EMNRD](#); ["jglover@blm.gov"](mailto:jglover@blm.gov); ["scaffey@blm.gov"](mailto:scaffey@blm.gov); ["rjsanche@blm.gov"](mailto:rjsanche@blm.gov); ["jstovall@blm.gov"](mailto:jstovall@blm.gov)  
**Subject:** Approved NSP-2104, Mewbourne Oil Company\_Annabelle 18 13 W2PO Fed Com Well No. 1H\_13 T24S R26E  
**Date:** Tuesday, May 22, 2018 10:51:00 AM  
**Attachments:** [NSP-2104\\_ORDER.pdf](#)  
**Importance:** High

---

**Ms. Adriana Jimenez,**

The following administrative order has been issued and will soon be available on the Division's web site.

<http://ocdimage.emnrd.state.nm.us/Imaging/Default.aspx>

**NSP-2104**

**APPLICANT:** Mewbourne Oil Company [147441]  
**AREA:** SW4 of Section 13 T24S R26E  
**WELL:** Annabelle 18 13 W2PO Federal Com Well No. 1H  
**API NO:** 30-015-44532

**Leonard Lowe**

Engineering Bureau  
Oil Conservation Division  
Energy Minerals and Natural Resources Department  
1220 South St. Frances  
Santa Fe, New Mexico 87004  
Office: 505-476-3492  
Cell: 505-930-6717  
Fax: 505-476-3462  
E-mail: [leonard.lowe@state.nm.us](mailto:leonard.lowe@state.nm.us)  
Website: <http://www.emnrd.state.nm.us/ocd/>