

NSL-7727

Revised March 23, 2017

RECEIVED: 5/14/18	REVIEWER: LRL	TYPE: NSL	APP NO: PLEX 1813854071
-------------------	---------------	-----------	-------------------------

ABOVE THIS TABLE FOR OCD DIVISION USE ONLY

NEW MEXICO OIL CONSERVATION DIVISION
 - Geological & Engineering Bureau -
 1220 South St. Francis Drive, Santa Fe, NM 87505



ADMINISTRATIVE APPLICATION CHECKLIST

THIS CHECKLIST IS MANDATORY FOR ALL ADMINISTRATIVE APPLICATIONS FOR EXCEPTIONS TO DIVISION RULES AND REGULATIONS WHICH REQUIRE PROCESSING AT THE DIVISION LEVEL IN SANTA FE

Applicant: Apache Corporation **OGRID Number:** 873
Well Name: Palmillo 14 15 State 205H **API:** 30-015-44667
Pool: Palmillo; Bone Spring, SW **Pool Code:** 96413

SUBMIT ACCURATE AND COMPLETE INFORMATION REQUIRED TO PROCESS THE TYPE OF APPLICATION INDICATED BELOW

1) **TYPE OF APPLICATION:** Check those which apply for [A]

A. Location - Spacing Unit - Simultaneous Dedication

☒ NSL

☐ NSP (PROJECT AREA)

☐ NSP (PRORATION UNIT)

☐ SD

B. Check one only for [I] or [II]

[I] Commingling - Storage - Measurement

☐ DHC

☐ CTB

☐ PLC

☐ PC

☐ OLS

☐ OLM

[II] Injection - Disposal - Pressure Increase - Enhanced Oil Recovery

☐ WFX

☐ PMX

☐ SWD

☐ IPI

☐ EOR

☐ PPR

2) **NOTIFICATION REQUIRED TO:** Check those which apply.

A. ☒ Offset operators or lease holders

B. ☐ Royalty, overriding royalty owners, revenue owners

C. ☐ Application requires published notice

D. ☒ Notification and/or concurrent approval by SLO

E. ☐ Notification and/or concurrent approval by BLM

F. ☐ Surface owner

G. ☒ For all of the above, proof of notification or publication is attached, and/or,

H. ☐ No notice required

FOR OCD ONLY

☒ Notice Complete

☐ Application
Content
Complete

3) **CERTIFICATION:** I hereby certify that the information submitted with this application for administrative approval is **accurate** and **complete** to the best of my knowledge. I also understand that **no action** will be taken on this application until the required information and notifications are submitted to the Division.

Note: Statement must be completed by an individual with managerial and/or supervisory capacity.

Brian Wood

5-12-18

Date

Print or Type Name

505 466-8120

Phone Number

Signature

brian@permitswest.com

e-mail Address

**REQUEST FOR ADMINISTRATIVE APPROVAL
NONSTANDARD LOCATION
APACHE CORPORATION'S
PALMILLO 14 15 STATE 205H
SHL: 660' FSL & 330' FWL SEC. 14
FTP: 641' FSL & 100' FEL SEC. 15
LTP & BHL: 430' FSL & 100' FWL SEC. 15
T. 19 S., R. 28 E., EDDY COUNTY, NM
API 30-015-44667**

I. This spudded Palmillo; Bone Spring, SW (96413) oil well (2nd Bone Spring sand) is on NM State Land Office (NMSLO) surface. Dedication is the 160 acres comprising the S2S2 15-19s-28e. Dedication (Exhibit A) is all within NMSLO 9,166.42 acre lease X0-0648-0150.

FTP is 100' and 641' from the closest dedication boundaries. FTP is 648' from the closest lease boundary. LTP is 100' and 430' from the closest dedication boundaries. LTP is 430' from the closest lease boundary. Exhibit B shows the lease boundaries as black dashed lines.

Apache requests a nonstandard location due to its goal of maximizing recovery and due to land uses, surface and subsurface, that makes wellbore geometry difficult. In particular, a Stephens & Johnson central tank battery (P-15-19s-28e) in the East Millman Unit water flood concentrated land uses around the SHL and FTP.

Two Stephens & Johnson oil wells, one Stephens & Johnson water injector, one P&A well, two Apache oil wells, 1 DCP gas pipeline right-of-way, 1 Navajo Refining oil pipeline right-of-way, 1 City of Carlsbad water pipeline right-of-way, 3 CVE power line rights-of-way, 1 county road right-of-way, 1 tank battery, and on-lease (no right-of-way) lines and roads associated with Stephens & Johnson's East Millman Unit water flood are in the quarter-quarters in which the SHL and FTP are located (Exhibit C).

A standard location must be at least 330' from the dedication boundary. The take points are as close as 100' to the east and west dedication boundaries (see C-102 as EXHIBIT E). This places the take points 230' outside the standard drilling window. They are too far east and west. Both directions are toward the same 9,166.42 acre lease X0-0648-0150.

II. Form C-102 showing the well and 160-acre dedication (S2S2 15-19s-28e) is attached as EXHIBIT D.

Apache operates laydown Bone Spring dedications on the north, northeast, and east of the proposed dedication (EXHIBIT E). Fasken operates a stand-up Bone Spring dedication on the south. No Bone Spring dedication borders on any other side or corner.

III. Encroachment to the east and west is toward the same State lease. Seven existing Bone Spring dedications border or corner the proposed dedication. This information is current and correct.

IV. See EXHIBIT E for the proposed well, dedications, and wells. Apache does not believe moving the take points to standard locations is cost effective for this well. The proposed well bore will develop 10% more reservoir than under standard spacing. The $\geq 200'$ offset will avoid communication among fractures in adjacent wells.

V. There are numerous manmade land use constraints (EXHIBIT C).

VI. Archaeology is not an issue.

VII. I hereby attest that I, on or before the date that the application was submitted to the division, sent notification to the affected persons (EXHIBIT G) by certified mail, return receipt requested, advising them that if they have an objection it must be filed in writing within 20 days from the date the division receives the application. These affected persons have working, operating, or royalty interests in lands that border the the 160-acre spacing unit. Said notice was sent to BLM, Burlington Resources, COG, Fred Corey, EOG Resources, Fasken Oil & Ranch, Khody Land & Minerals, Melrose Energy, Chuck Morgan, NM State Land Office, Penroc Oil, John Pool, Republic Resources, SDX Resources, Steve Sell, Stephens & Johnson Operating, Tara Energy, and WPX.

B. Wood

Brian Wood, Consultant

5-11-18

Date

STATE OF NEW MEXICO)
) SS:
COUNTY OF SANTA FE)


The foregoing instrument was acknowledged before me this 11th day of May, 2018 by Brian Wood. Witness my hand and official seal.

J. R.

Notary Public

My Commission Expires: *8/7/2021*

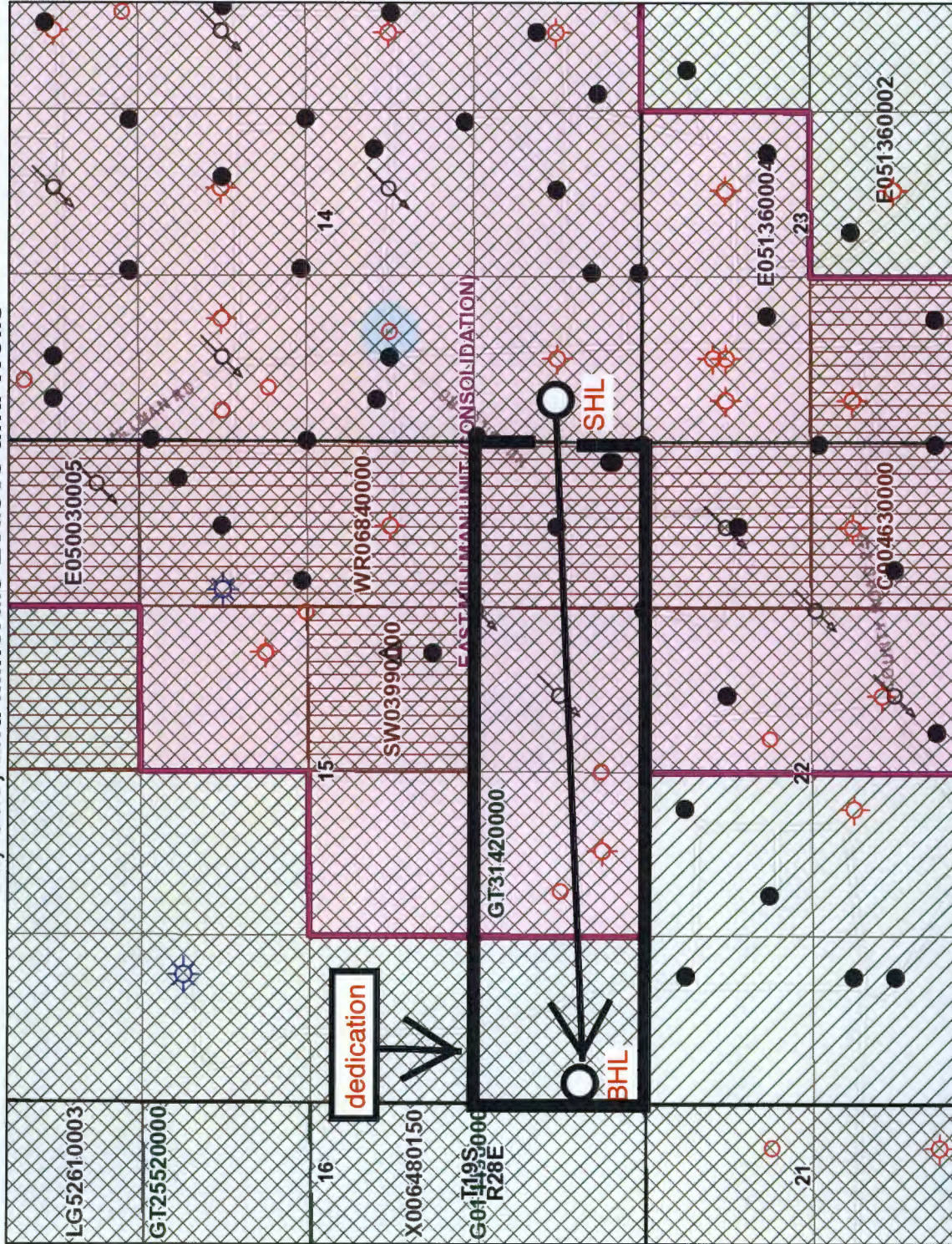
Business Address: 37 Verano Loop, Santa Fe NM 87508



cc: Flores, OCD (Santa Fe)




Oil, Gas, and Minerals Leases and Wells



Disclaimer:


The New Mexico State Land Office assumes no responsibility or liability for, or in connection with the accuracy, reliability or use of the information provided herein with respect to State Land Office data or data from other sources.

Data pertaining to New Mexico State Trust Lands are provisional and subject to revision, and do not constitute an official record of title. Official records may be reviewed at the New Mexico State Land Office in Santa Fe, New Mexico.



- Villages
- Smaller Towns
- Larger Towns
- Cities
- State Boundary
- Continental Divide
- County Boundaries
- Townships
- Sections
- Subdivisions
- Carbon Dioxide
- Gas
- Injection
- Oil
- Salt Water Disposal
- Water Storage
- Miscellaneous
- Plugged / Dry / Abandoned
- Cancelled / Not Drilled
- Unit Agreement Boundaries
- Participating Areas in Units
- Commercial Leases
- Minerals Leases
- Oil and Gas Leases
- Agricultural Leases
- Energy Leases

EXHIBIT A



The New Mexico State Land Office assumes no responsibility or liability for, or in connection with the accuracy, reliability or use of the information provided herein with respect to State Land Office data or data from other sources.



EXHIBIT B

010614C 400000

District I
1625 N. French Dr., Hobbs, NM 88240
Phone: (575) 393-6161 Fax: (575) 393-0720
District II
811 S. First St., Artesia, NM 88210
Phone: (575) 748-1283 Fax: (575) 748-9720
District III
1000 Rio Brazos Road, Aztec, NM 87410
Phone: (505) 334-6178 Fax: (505) 334-6170
District IV
1220 S. St. Francis Dr., Santa Fe, NM 87505
Phone: (505) 476-3460 Fax: (505) 476-3462

State of New Mexico
Energy, Minerals & Natural Resources Department
OIL CONSERVATION DIVISION
1220 South St. Francis Dr.
Santa Fe, NM 87505

Form C-102
Revised August 1, 2011
Submit one copy to appropriate
District Office

☐ AMENDED REPORT

WELL LOCATION AND ACREAGE DEDICATION PLAT

¹ API Number 30-015-	² Pool Code 96413	³ Pool Name Palmillo; Bonespring, S W
⁴ Property Code 317303	⁵ Property Name PALMILLO 14-15 STATE	
⁷ GRID NO. 873	⁸ Operator Name APACHE CORPORATION	⁶ Well Number 205H
		⁹ Elevation 3433'

¹⁰ Surface Location

UL or lot no.	Section	Township	Range	Lot Idn	Feet from the	North/South line	Feet From the	East/West line	County
M	14	19S	28E		660	SOUTH	330	WEST	EDDY

¹¹ Bottom Hole Location If Different From Surface

UL or lot no.	Section	Township	Range	Lot Idn	Feet from the	North/South line	Feet from the	East/West line	County
M	15	19S	28E		430	SOUTH	100	WEST	EDDY



¹² Dedicated Acres	¹³ Joint or Infill	¹⁴ Consolidation Code	¹⁵ Order No.
160			
























No allowable will be assigned to this completion until all interest have been consolidated or a non-standard unit has been approved by the division.

¹⁶ GEODETIC DATA NAD 83 GRID - NM EAST SURFACE LOCATION (SL) N: 602203.7 - E: 596310.2 LAT: 32.6553779° N LONG: 104.1547131° W FIRST TAKE POINT (FTP) N: 602180.8 - E: 595880.3 LAT: 32.6553168° N LONG: 104.1561101° W LAST TAKE POINT (LTP) N: 601921.8 - E: 590886.2 LAT: 32.6546270° N LONG: 104.1723385° W BOTTOM LOCATION (BH) N: 601921.8 - E: 590886.2 LAT: 32.6546270° N LONG: 104.1723385° W		CORNER DATA NAD 83 GRID - NM EAST A: FOUND BRASS CAP "1941" N: 601490.9 - E: 590784.8 B: FOUND BRASS CAP "1941" N: 604123.9 - E: 590793.7 C: FOUND BRASS CAP "1941" N: 606760.7 - E: 590803.6 D: FOUND BRASS CAP "1941" N: 606789.4 - E: 593397.1 E: FOUND BRASS CAP "1941" N: 606818.7 - E: 595990.2 F: FOUND BRASS CAP "1941" N: 606841.1 - E: 598587.0 G: FOUND BRASS CAP "1941" N: 606864.1 - E: 601184.5 H: FOUND BRASS CAP "1941" N: 604123.2 - E: 601178.6		CORNER DATA NAD 83 GRID - NM EAST I: FOUND BRASS CAP "1941" N: 601581.1 - E: 601172.6 J: FOUND BRASS CAP "1941" N: 601560.4 - E: 598576.1 K: FOUND BRASS CAP "1941" N: 601541.3 - E: 595978.7 L: FOUND BRASS CAP "1941" N: 601517.7 - E: 593384.1 1: CALCULATED POINT N: 601550.9 - E: 597277.4 2: CALCULATED POINT N: 602871.2 - E: 597280.3 3: CALCULATED POINT N: 602859.5 - E: 595981.6 4: CALCULATED POINT N: 602807.4 - E: 590789.3	
¹⁷ OPERATOR CERTIFICATION I hereby certify that the information contained herein is true and complete to the best of my knowledge and belief, and that this organization either owns a working interest or unleased mineral interest in the land including the proposed bottom hole location or has a right to drill this well at this location pursuant to a contract with an owner of such a mineral or working interest, or to a voluntary pooling agreement or a compulsory pooling order heretofore entered by the division. Signature: <u>Sorina L. Flores</u> Date: <u>2/2/18</u> Printed Name: <u>Sorina L. Flores</u> E-mail Address: <u>sorina.flores@apachecorp.com</u>					
¹⁸ SURVEYOR CERTIFICATION I hereby certify that the well location shown on this plat was plotted from field notes of actual surveys made by me or under my supervision, and that the same is true and correct to the best of my belief. 11-30-2016 Date of Survey Signature and Seal of Professional Surveyor: <u>Robert M. Howett</u> 19680 Certificate Number Rev: 1-16-18 NAD83/BH/LTP					

RRC - Job No.: LS1611376D2

EXHIBIT D



-  Villages
 Smaller Towns
 Larger Towns
 Cities
 State Boundary
 Continental Divide
 County Boundaries
 Townships
 Sections
 Subdivisions
 Carbon Dioxide
 Gas
 Injection
 Oil
 Salt Water Disposal
 Water Storage
 Miscellaneous
 Plugged / Dry / Abandoned
 Cancelled / Not Drilled
 Unit Agreement Boundaries
 Participating Areas in Units
 Commercial Leases
 Minerals Leases

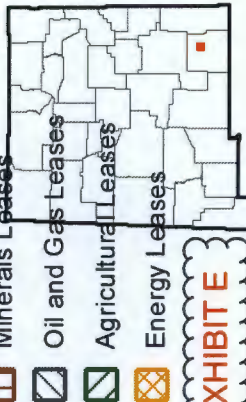


EXHIBIT E

Disclaimer:
The New Mexico State Land Office assumes no responsibility or liability for, or in connection with the accuracy, reliability or use of the information provided herein with respect to State Land Office data or data from other sources.

Data pertaining to New Mexico State Trust Lands are provisional and subject to revision, and do not constitute an official record of title. Official records may be reviewed at the New Mexico State Land Office in Santa Fe, New Mexico.

[illegible]

May 11, 2018

NM State Land Office
P. O. Box 1148
Santa Fe NM 87504

TYPICAL LETTER

As required by New Mexico Oil Conservation Division (NMOCD) Rules, I am notifying you of the following nonstandard location (NSL) for a well. This letter is a notice only. No action is needed unless you have questions or objections.

Apache Corporation is applying for NSL approval for its Palmillo 14 15 State 205H oil well. Minimum NMOCD distance for take points for such an oil well is 330' from a dedication line. The take points are 230' further east and west than is standard (see attached application). Thus, it is a nonstandard location. The NSL is due to surface and subsurface issues.

Well Name: Palmillo 14 15 State 205H MD: 12,525'
Proposed NSL Zone: Palmillo; Bone Spring, SW
NSL Acreage Dedication: 160 acres (S2S2 Section 15, T. 19 S., R. 28 E., Eddy County, NM)
Location: ≈14 air miles SW of Loco Hills, NM SHL: 660' FSL & 330' FWL 14-19s-28e
Applicant Name: Apache Corporation (432) 818-1168
Applicant's Address: 303 Veterans Airpark Lane, Suite 300, Midland TX 79705

Submittal Information: Application for a nonstandard location will be filed with the NMOCD. If you have an objection, then it must be filed in writing within 20 days from the date the NMOCD receives the application. The New Mexico Oil Conservation Division address is 1220 South St. Francis Dr. Santa Fe, NM 87505. Their phone number is (505) 476-3440.

Please call me if you have any questions.

Sincerely,



Brian Wood

EXHIBIT F

7017 3380 0000 4455 7457

**U.S. Postal Service™
CERTIFIED MAIL® RECEIPT**
Domestic Mail Only
For delivery information, visit our website at www.usps.com®.**OFFICIAL USE**

Certified Mail Fee

\$

Extra Services & Fees (check box, add fee as appropriate)

- ☐ Return Receipt (hardcopy) \$
- ☐ Return Receipt (electronic) \$
- ☐ Certified Mail Restricted Delivery \$
- ☐ Adult Signature Required \$
- ☐ Adult Signature Restricted Delivery \$

Postmark
Here

Postage

\$

Total Postage and Fees

\$

Sent To

BURLINGTON RES OG LP PTRRC
3401 E 30TH STREET
FARMINGTON NM 87402

Street and Apt. No., or P.O. Box

City, State, ZIP+4®

PS Form 3800, April 2015 PSN 7530-02-000-9047

See Reverse for Instructions

7017 3380 0000 4455 7440

**U.S. Postal Service™
CERTIFIED MAIL® RECEIPT**
Domestic Mail Only
For delivery information, visit our website at www.usps.com®.**OFFICIAL USE**

Certified Mail Fee

\$

Extra Services & Fees (check box, add fee as appropriate)

- ☐ Return Receipt (hardcopy) \$
- ☐ Return Receipt (electronic) \$
- ☐ Certified Mail Restricted Delivery \$
- ☐ Adult Signature Required \$
- ☐ Adult Signature Restricted Delivery \$

Postmark
Here

Postage

\$

Total Postage and Fees

\$

Sent To

BLM
620 E. Greene Street
CARLSBAD NM 88220

Street and Apt. No., or P.O. Box

City, State, ZIP+4®

PS Form 3800, April 2015 PSN 7530-02-000-9047

See Reverse for Instructions

7017 3380 0000 4455 7464

**U.S. Postal Service™
CERTIFIED MAIL® RECEIPT**
Domestic Mail Only
For delivery information, visit our website at www.usps.com®.**OFFICIAL USE**

Certified Mail Fee

\$

Extra Services & Fees (check box, add fee as appropriate)

- ☐ Return Receipt (hardcopy) \$
- ☐ Return Receipt (electronic) \$
- ☐ Certified Mail Restricted Delivery \$
- ☐ Adult Signature Required \$
- ☐ Adult Signature Restricted Delivery \$

Postmark
Here

Postage

\$

Total Postage and Fees

\$

Sent To

COREY FRED C
2602 TERRACE
MIDLAND TX 79705

Street and Apt. No., or P.O. Box

City, State, ZIP+4®

PS Form 3800, April 2015 PSN 7530-02-000-9047

See Reverse for Instructions

7017 1450 0002 2174 9877

**U.S. Postal Service™
CERTIFIED MAIL® RECEIPT**
Domestic Mail Only
For delivery information, visit our website at www.usps.com®.**OFFICIAL USE**

Certified Mail Fee

\$

Extra Services & Fees (check box, add fee as appropriate)

- ☐ Return Receipt (hardcopy) \$
- ☐ Return Receipt (electronic) \$
- ☐ Certified Mail Restricted Delivery \$
- ☐ Adult Signature Required \$
- ☐ Adult Signature Restricted Delivery \$

Postmark
Here

Postage

\$

Total Postage and Fees

\$

Sent To

COG OPERATING LLC
ONE CONCHO CENTER
600 W. ILLINOIS AVE
MIDLAND TX 79701

Street and Apt. No., or P.O. Box

City, State, ZIP+4®

PS Form 3800, April 2015 PSN 7530-02-000-9047

See Reverse for Instruction

7017 1450 0002 2174 9761

**U.S. Postal Service™
CERTIFIED MAIL® RECEIPT**
Domestic Mail Only
For delivery information, visit our website at www.usps.com®.**OFFICIAL USE**

Certified Mail Fee

\$

Extra Services & Fees (check box, add fee as appropriate)

- ☐ Return Receipt (hardcopy) \$
- ☐ Return Receipt (electronic) \$
- ☐ Certified Mail Restricted Delivery \$
- ☐ Adult Signature Required \$
- ☐ Adult Signature Restricted Delivery \$

Postmark
Here

Postage

\$

Total Postage and Fees

\$

Sent To

FASKEN OIL & RANCH LTD
6101 HOLIDAY HILL ROAD
MIDLAND TX 79707

Street and Apt. No., or P.O. Box

City, State, ZIP+4®

PS Form 3800, April 2015 PSN 7530-02-000-9047

See Reverse for Instructions

7017 3380 0000 4455 7471

**U.S. Postal Service™
CERTIFIED MAIL® RECEIPT**
Domestic Mail Only
For delivery information, visit our website at www.usps.com®.**OFFICIAL USE**

Certified Mail Fee

\$

Extra Services & Fees (check box, add fee as appropriate)

- ☐ Return Receipt (hardcopy) \$
- ☐ Return Receipt (electronic) \$
- ☐ Certified Mail Restricted Delivery \$
- ☐ Adult Signature Required \$
- ☐ Adult Signature Restricted Delivery \$

Postmark
Here

Postage

\$

Total Postage and Fees

\$

Sent To

EOG RESOURCES
PO BOX 4362
HOUSTON TX 77210

Street and Apt. No., or P.O. Box

City, State, ZIP+4®

PS Form 3800, April 2015 PSN 7530-02-000-9047

EXHIBIT F

2017 1450 0002 2174 9785

U.S. Postal Service™
CERTIFIED MAIL® RECEIPT
Domestic Mail Only

For delivery information, visit our website at www.usps.com

OFFICIAL USE

Certified Mail Fee \$
Extra Services & Fees (check box, add fee as appropriate)
☐ Return Receipt (hardcopy) \$
☐ Return Receipt (electronic) \$
☐ Certified Mail Restricted Delivery \$
☐ Adult Signature Required \$
☐ Adult Signature Restricted Delivery \$
Postage \$
Total Postage and Fees \$

Sent To
MELROSE ENERGY CO
5843 NW GRAND BLVD #8
OKLAHOMA CITY OK 73118
Street and Apt. No., or PO Box
Apache Palmito 205H
City, State, ZIP+4®

PS Form 3800, April 2015 PSN 7530-02-000-9047 See Reverse for Instructions

PECOS NM
MAY 12 2018
Postmark Here
87552-9998

2017 1450 0002 2174 9778

U.S. Postal Service™
CERTIFIED MAIL® RECEIPT
Domestic Mail Only

For delivery information, visit our website at www.usps.com

OFFICIAL USE

Certified Mail Fee \$
Extra Services & Fees (check box, add fee as appropriate)
☐ Return Receipt (hardcopy) \$
☐ Return Receipt (electronic) \$
☐ Certified Mail Restricted Delivery \$
☐ Adult Signature Required \$
☐ Adult Signature Restricted Delivery \$
Postage \$
Total Postage and Fees \$

Sent To
KHODY LAND & MINERALS CO
210 PARK AVENUE, SUITE 900
OKLAHOMA CITY OK 73102
Street and Apt. No., or PO Box
Apache Palmito 205H
City, State, ZIP+4®

PS Form 3800, April 2015 PSN 7530-02-000-9047 See Reverse for Instructions

PECOS NM
MAY 12 2018
Postmark Here
87552-9998

2017 2680 0000 1764 7284

U.S. Postal Service™
CERTIFIED MAIL® RECEIPT
Domestic Mail Only

For delivery information, visit our website at www.usps.com

OFFICIAL USE

Certified Mail Fee \$
Extra Services & Fees (check box, add fee as appropriate)
☐ Return Receipt (hardcopy) \$
☐ Return Receipt (electronic) \$
☐ Certified Mail Restricted Delivery \$
☐ Adult Signature Required \$
☐ Adult Signature Restricted Delivery \$
Postage \$
Total Postage and Fees \$

Sent To
PENROC OIL CORP
PO BOX 2769
HOBBS NM 88241
Street and Apt. No., or PO Box
Apache Palmito 205H
City, State, ZIP+4®

PS Form 3800, April 2015 PSN 7530-02-000-9047 See Reverse for Instructions

PECOS NM
MAY 2018
Postmark Here
87552-9998

2017 1450 0002 2174 9792

U.S. Postal Service™
CERTIFIED MAIL® RECEIPT
Domestic Mail Only

For delivery information, visit our website at www.usps.com

OFFICIAL USE

Certified Mail Fee \$
Extra Services & Fees (check box, add fee as appropriate)
☐ Return Receipt (hardcopy) \$
☐ Return Receipt (electronic) \$
☐ Certified Mail Restricted Delivery \$
☐ Adult Signature Required \$
☐ Adult Signature Restricted Delivery \$
Postage \$
Total Postage and Fees \$

Sent To
POOL JOHN D
PO BOX 5441
MIDLAND TX 79704
Street and Apt. No., or PO Box
Apache Palmito 205H
City, State, ZIP+4®

PS Form 3800, April 2015 PSN 7530-02-000-9047 See Reverse for Instructions

PECOS NM
MAY 22 2018
Postmark Here
87552-9998

2017 1450 0002 2174 9815

U.S. Postal Service™
CERTIFIED MAIL® RECEIPT
Domestic Mail Only

For delivery information, visit our website at www.usps.com

OFFICIAL USE

Certified Mail Fee \$
Extra Services & Fees (check box, add fee as appropriate)
☐ Return Receipt (hardcopy) \$
☐ Return Receipt (electronic) \$
☐ Certified Mail Restricted Delivery \$
☐ Adult Signature Required \$
☐ Adult Signature Restricted Delivery \$
Postage \$
Total Postage and Fees \$

Sent To
MORGAN CHUCK
5321 SHADY BEND CT
MIDLAND TX 79707
Street and Apt. No., or PO Box
Apache Palmito 205H
City, State, ZIP+4®

PS Form 3800, April 2015 PSN 7530-02-000-9047 See Reverse for Instructions

PECOS NM
MAY 12 2018
Postmark Here
87552-9998

2017 1450 0002 2174 9808

U.S. Postal Service™
CERTIFIED MAIL® RECEIPT
Domestic Mail Only

For delivery information, visit our website at www.usps.com

OFFICIAL USE

Certified Mail Fee \$
Extra Services & Fees (check box, add fee as appropriate)
☐ Return Receipt (hardcopy) \$
☐ Return Receipt (electronic) \$
☐ Certified Mail Restricted Delivery \$
☐ Adult Signature Required \$
☐ Adult Signature Restricted Delivery \$
Postage \$
Total Postage and Fees \$

Sent To
STEPHENS & JOHNSON OPER CO
PO BOX 2249
WICHITA FALLS TX 76307
Street and Apt. No., or PO Box
Apache Palmito 205H
City, State, ZIP+4®

PS Form 3800, April 2015 PSN 7530-02-000-9047 See Reverse for Instructions

PECOS NM
MAY 12 2018
Postmark Here
87552-9998

EXHIBIT F

2017 1450 0002 2174 9839

U.S. Postal Service™
CERTIFIED MAIL® RECEIPT
 Domestic Mail Only

For delivery information, visit our website at www.usps.com

OFFICIAL USE

Certified Mail Fee
 \$

Extra Services & Fees (check box, add fee as appropriate)
☐ Return Receipt (hardcopy) \$
☐ Return Receipt (electronic) \$
☐ Certified Mail Restricted Delivery \$
☐ Adult Signature Required \$
☐ Adult Signature Restricted Delivery \$

Postage
 \$

Total Postage and Fees
 \$

Sent To
SELL STEVE
PO BOX 5064
MIDLAND TX 79704

Street and Apt. No., or P.O. Box **PO BOX 5064**
 City, State, ZIP+4® **Apache Palmillo 205H**

PS Form 3800, April 2015 PSN 7530-02-000-9047 See Reverse for Instructions

2017 1450 0002 2174 9840

U.S. Postal Service™
CERTIFIED MAIL® RECEIPT
 Domestic Mail Only

For delivery information, visit our website at www.usps.com

OFFICIAL USE

Certified Mail Fee
 \$

Extra Services & Fees (check box, add fee as appropriate)
☐ Return Receipt (hardcopy) \$
☐ Return Receipt (electronic) \$
☐ Certified Mail Restricted Delivery \$
☐ Adult Signature Required \$
☐ Adult Signature Restricted Delivery \$

Postage
 \$

Total Postage and Fees
 \$

Sent To
NMSLO
PO BOX 1148
SANTA FE NM 87504

Street and Apt. No., or P.O. Box **PO BOX 1148**
 City, State, ZIP+4® **Apache Palmillo 205H**

PS Form 3800, April 2015 PSN 7530-02-000-9047 See Reverse for Instructions

2017 1450 0002 2174 9853

U.S. Postal Service™
CERTIFIED MAIL® RECEIPT
 Domestic Mail Only

For delivery information, visit our website at www.usps.com

OFFICIAL USE

Certified Mail Fee
 \$

Extra Services & Fees (check box, add fee as appropriate)
☐ Return Receipt (hardcopy) \$
☐ Return Receipt (electronic) \$
☐ Certified Mail Restricted Delivery \$
☐ Adult Signature Required \$
☐ Adult Signature Restricted Delivery \$

Postage
 \$

Total Postage and Fees
 \$

Sent To
SDX RESOURCES INC
507 N MARIENFELD
MIDLAND TX 79705

Street and Apt. No., or P.O. Box **PO BOX 5064**
 City, State, ZIP+4® **Apache Palmillo 205H**

PS Form 3800, April 2015 PSN 7530-02-000-9047 See Reverse for Instructions

2017 1450 0002 2174 9846

U.S. Postal Service™
CERTIFIED MAIL® RECEIPT
 Domestic Mail Only

For delivery information, visit our website at www.usps.com

OFFICIAL USE

Certified Mail Fee
 \$

Extra Services & Fees (check box, add fee as appropriate)
☐ Return Receipt (hardcopy) \$
☐ Return Receipt (electronic) \$
☐ Certified Mail Restricted Delivery \$
☐ Adult Signature Required \$
☐ Adult Signature Restricted Delivery \$

Postage
 \$

Total Postage and Fees
 \$

Sent To
REPUBLIC RES LTD
3030 MCKINNEY #105
DALLAS TX 75204

Street and Apt. No., or P.O. Box **PO BOX 5064**
 City, State, ZIP+4® **Apache Palmillo 205H**

PS Form 3800, April 2015 PSN 7530-02-000-9047 See Reverse for Instructions

2017 2680 0000 1765 7900

U.S. Postal Service™
CERTIFIED MAIL® RECEIPT
 Domestic Mail Only

For delivery information, visit our website at www.usps.com

OFFICIAL USE

Certified Mail Fee
 \$ **3.95**

Extra Services & Fees (check box, add fee as appropriate)
☒ Return Receipt (hardcopy) \$ **2.15**
☐ Return Receipt (electronic) \$
☐ Certified Mail Restricted Delivery \$
☐ Adult Signature Required \$
☐ Adult Signature Restricted Delivery \$

Postage
 \$ **1.42**

Total Postage and Fees
 \$ **7.62**

Sent To
WPX ENERGY PRODUCTION LLC
ONE WILLIAMS CENTER
PO BOX 3102
OKLAHOMA CITY OK 74101

Street and Apt. No., or P.O. Box **PO BOX 3102**
 City, State, ZIP+4® **Palmillo 205H**

PS Form 3800, April 2015 PSN 7530-02-000-9047 See Reverse for Instructions

2017 1450 0002 2174 9860

U.S. Postal Service™
CERTIFIED MAIL® RECEIPT
 Domestic Mail Only

For delivery information, visit our website at www.usps.com

OFFICIAL USE

Certified Mail Fee
 \$

Extra Services & Fees (check box, add fee as appropriate)
☐ Return Receipt (hardcopy) \$
☐ Return Receipt (electronic) \$
☐ Certified Mail Restricted Delivery \$
☐ Adult Signature Required \$
☐ Adult Signature Restricted Delivery \$

Postage
 \$

Total Postage and Fees
 \$

Sent To
TARA ENERGY INC
1220 N MARKET ST
WILMINGTON DE 19801

Street and Apt. No., or P.O. Box **PO BOX 5064**
 City, State, ZIP+4® **Apache Palmillo 205H**

PS Form 3800, April 2015 PSN 7530-02-000-9047 See Reverse for Instructions

EXHIBIT F

Lowe, Leonard, EMNRD

From: Brian Wood <brian@permitswest.com>
Sent: Friday, June 8, 2018 8:44 AM
To: Lowe, Leonard, EMNRD
Subject: Re: NSL Diagonal Palmillo 14 15 State Com Well No. 205H
Attachments: NMSLO_Khody.pdf; ATT00001.htm

Importance: High

Yes

Lease in NENE 21 is NMSLO lease XO-0648-0150

Lessor (NMSLO) and lessee (Khody) have been noticed and notice received (below).

SENDER: COMPLETE THIS SECTION

- Complete items 1, 2, and 3.
- Print your name and address on the reverse so that we can return the card to you.
- Attach this card to the back of the mailpiece, or on the front if space permits.

1. Article Addressed to:

NMSLO
PO BOX 1148
SANTA FE NM 87504

Apache Palmillo 205H



9590 9402 3732 7335 6661 93

2. Article Number (Transfer from service label)

7017 1450 0002 2174 9822

PS Form 3811, July 2015 PSN 7530-02-000-9053

COMPLETE THIS SECTION ON DELIVERY

A. Signature

X

☐ Agent☐ Addressee

B. Received by (Printed Name)

C. Date of Delivery

D. Is delivery address different from item 1? ☐ Yes
If YES, enter delivery address below:

MAY 16 2018

3. Service Type

☐ Adult Signature☐ Adult Signature Restricted Delivery☒ Certified Mail®☐ Certified Mail Restricted Delivery☐ Collect on Delivery☐ Collect on Delivery Restricted Delivery☐ Priority Mail Express®☐ Registered Mail™☐ Registered Mail Restricted Delivery☐ Return Receipt for Merchandise☐ Signature Confirmation™☐ Signature Confirmation Restricted Delivery

Domestic Return Receipt

SENDER: COMPLETE THIS SECTION

- Complete items 1, 2, and 3.
- Print your name and address on the reverse so that we can return the card to you.
- Attach this card to the back of the mailpiece, or on the front if space permits.

1. Article Addressed to:

KHODY LAND & MINERALS CO
210 PARK AVENUE, SUITE 900
OKLAHOMA CITY OK 73102

Apache Palmillo 205H



9590 9402 3732 7335 6651 27

2. Article Number (Transfer from service label)

7017 1450 0002 2174 9778

PS Form 3811, July 2015 PSN 7530-02-000-9053

COMPLETE THIS SECTION ON DELIVERY

A. Signature

X

☐ Agent☐ Addressee

B. Received by (Printed Name)

C. Date of Delivery

D. Is delivery address different from item 1? ☐ Yes
If YES, enter delivery address below: ☐ No

5-17-18

3. Service Type

☐ Adult Signature☐ Adult Signature Restricted Delivery☐ Certified Mail®☐ Certified Mail Restricted Delivery☐ Collect on Delivery☐ Collect on Delivery Restricted Delivery☐ Priority Mail Express®☐ Registered Mail™☐ Registered Mail Restricted Delivery☐ Return Receipt for Merchandise☐ Signature Confirmation™☐ Signature Confirmation Restricted Delivery

Domestic Return Receipt

Lowe, Leonard, EMNRD

From: Lowe, Leonard, EMNRD
Sent: Tuesday, May 29, 2018 8:06 AM
To: Jones, William V, EMNRD
Subject: FW: [No. 96413] Palmillo; Bone Spring, SW

From: Kautz, Paul, EMNRD
Sent: Tuesday, May 29, 2018 7:14 AM
To: Lowe, Leonard, EMNRD <Leonard.Lowe@state.nm.us>
Subject: RE: [No. 96413] Palmillo; Bone Spring, SW

No, this pool is in Artesia District, but I have corrected it in e-permitting. Correct footage is 330. Also this pool is exempt from GOR Limit.

Paul Kautz
Hobbs District Geologist
Energy Minerals Natural Resources Dept.
Oil Conservation Division
1625 N. French Dr.
Hobbs, NM 88240
575-393-6161 ext. 104

From: Lowe, Leonard, EMNRD
Sent: Friday, May 25, 2018 11:07 AM
To: Kautz, Paul, EMNRD <paul.kautz@state.nm.us>
Subject: [No. 96413] Palmillo; Bone Spring, SW

Mr. Paul Kautz,

Good afternoon,

For the above Subject Pool, according to ePermitting of this Pool these are the Set backs and Acreage: A = 40 Acres, S.B. = 660

Is this correct?

Leonard Lowe
Engineering Bureau
Oil Conservation Division
Energy Minerals and Natural Resources Department
1220 South St. Frances
Santa Fe, New Mexico 87004
Office: 505-476-3492
Cell: 505-930-6717

Lowe, Leonard, EMNRD

From: Lowe, Leonard, EMNRD
Sent: Thursday, June 7, 2018 1:17 PM
To: 'brian@permitswest.com'
Subject: NSL Diagonal Palmillo 14 15 State Com Well No. 205H

Importance: High

Brian Woods,

Your NSL application for Palimillo 14 15 State Well No. 205H.

Your LTP is 430' FSL & 100' FWL, the Diagonal is 441', less than 467'.

Did you provide notice to the NE4 NE4 of Section 21? If not, then public notice needs to be provided.

Leonard Lowe

Engineering Bureau

Oil Conservation Division

Energy Minerals and Natural Resources Department

1220 South St. Frances

Santa Fe, New Mexico 87004

Office: 505-476-3492

Cell: 505-930-6717

Fax: 505-476-3462

E-mail: leonard.lowe@state.nm.us

Website: <http://www.emnrd.state.nm.us/ocd/>

From: [Lowe, Leonard, EMNRD](#)
To: ["brian@permitswest.com"](#)
Cc: [Mike Bratcher \(mike.bratcher@state.nm.us\)](#); [Cordero, Gilbert, EMNRD](#); ["lisa@rwbyram.com"](#); [Dawson, Scott, EMNRD](#); [Jones, William V, EMNRD](#); [McMillan, Michael, EMNRD](#); [Goetze, Phillip, EMNRD](#); [Martin, Ed](#); [Holm, Anchor E](#)
Subject: APPROVED NSL-7727 & -7728_Apache Corporation _Palimillo 14 15 State Well No. 205H & 206H_SEC 14 19S 28E
Date: Friday, June 15, 2018 12:35:00 PM
Importance: High

Mr. Brian Wood,

The following administrative orders have been issued and will soon be available on the Division's web site.

<http://ocdimage.emnrd.state.nm.us/Imaging/Default.aspx>

APPLICANT: Apache Corporation [OGRID # 873]
POOL: Palimillo; Bone Spring, SW [# 96413]

ORDER No: NSL-7727
WELL: Palimillo 14 15 State Well No. 205H
API #: 30-015-44667

ORDER No: NSL-7728
WELL: Palimillo 14 15 State Well No. 206H
API #: 30-015-44675

Leonard Lowe

Engineering Bureau
Oil Conservation Division
Energy Minerals and Natural Resources Department
1220 South St. Frances
Santa Fe, New Mexico 87004
Office: 505-476-3492
Cell: 505-930-6717
Fax: 505-476-3462
E-mail: leonard.lowe@state.nm.us
Website: <http://www.emnrd.state.nm.us/ocd/>