

NSL-7730

Revised March 23, 2017

RECEIVED: 5/18/18	REVIEWER: LRL	TYPE: NSL	APP NO: MAY 18 2018 4:10:29
-------------------	---------------	-----------	-----------------------------

ABOVE THIS TABLE FOR OCD DIVISION USE ONLY

PLEL1813855660

NEW MEXICO OIL CONSERVATION DIVISION

- Geological & Engineering Bureau -
1220 South St. Francis Drive, Santa Fe, NM 87505

**ADMINISTRATIVE APPLICATION CHECKLIST**

THIS CHECKLIST IS MANDATORY FOR ALL ADMINISTRATIVE APPLICATIONS FOR EXCEPTIONS TO DIVISION RULES AND REGULATIONS WHICH REQUIRE PROCESSING AT THE DIVISION LEVEL IN SANTA FE

Applicant: EOG Resources, Inc.**OGRID Number:** 7377**Well Name:** Condor 32 State No. 615H Well**API:** 30-025-44671**Pool:** Bone Spring Pool**Pool Code:** 96661

SUBMIT ACCURATE AND COMPLETE INFORMATION REQUIRED TO PROCESS THE TYPE OF APPLICATION INDICATED BELOW

1) TYPE OF APPLICATION: Check those which apply for [A]

A. Location - Spacing Unit - Simultaneous Dedication

☒ NSL☐ NSP (PROJECT AREA)☐ NSP (PRORATION UNIT)☐ SD

B. Check one only for [I] or [II]

[I] Commingling - Storage - Measurement

☐ DHC☐ CTB☐ PLC☐ PC☐ OLS☐ OLM

[II] Injection - Disposal - Pressure Increase - Enhanced Oil Recovery

☐ WFX☐ PMX☐ SWD☐ IPI☐ EOR☐ PPR**2) NOTIFICATION REQUIRED TO:** Check those which apply.A. ☒ Offset operators or lease holdersB. ☐ Royalty, overriding royalty owners, revenue ownersC. ☐ Application requires published noticeD. ☒ Notification and/or concurrent approval by SLOE. ☐ Notification and/or concurrent approval by BLMF. ☐ Surface ownerG. ☒ For all of the above, proof of notification or publication is attached, and/or,H. ☐ No notice required**FOR OCD ONLY**

Notice Complete

Application
Content
Complete

- 3) CERTIFICATION:** I hereby certify that the information submitted with this application for administrative approval is **accurate** and **complete** to the best of my knowledge. I also understand that **no action** will be taken on this application until the required information and notifications are submitted to the Division.

Note: Statement must be completed by an individual with managerial and/or supervisory capacity.

Adam G. Rankin

Print or Type Name

Signature

May 18, 2018

Date

505-988-4421

Phone Number

agrarkin@hollandhart.com

e-mail Address



Adam G. Rankin
Associate
Phone (505) 954-7294
Fax (505) 983-6043
AGRankin@hollandhart.com

May 18, 2018

VIA HAND DELIVERY

MAY 18 2018 4:10:29

Heather Riley
Oil Conservation Division
New Mexico Department of Energy,
Minerals and Natural Resources
1220 South Saint Francis Drive
Santa Fe, New Mexico 87505

Re: Application of EOG Resources, Inc. for administrative approval of an unorthodox well location for its Condor 32 State No. 615H Well in the E/2 SW/4 of Section 29 and the E/2 W/2 of Section 32, Township 25 South, Range 34 East, N.M.P.M., Lea County, New Mexico.

Dear Ms. Riley:

EOG Resources, Inc. (OGRID No. 7377) seeks administrative approval of an unorthodox well location for its **Condor 32 State No. 615H Well** (API No. 30-025-44671) to be completed within the Hardin Tank; Bone Spring (Pool Code 96661) underlying Section 29 and Section 32, Township 25 South, Range 34 East, N.M.P.M., Lea County, New Mexico. This well will be drilled from a surface location 293 feet from the south line and 2,027 feet from the west line (Unit N) of Section 32. The upper most perforation will be located 330 feet from south line and 1,602 feet from the west line (Unit N) of Section 32, and the lower most perforation will be 2,310 feet from the south line and 1,600 feet from the west line (Unit K) of Section 29. Since this acreage is governed by the Division's statewide rules which provides for wells to be located no closer than 330 feet to the outer boundary of the spacing unit, the completed interval for this well will be unorthodox because it is closer than 330 feet to the northwestern, western, and southwestern boundaries of the project area.

EOG is the 100% working interest owner in the SW/4 NW/4 and the W/2 SW/4 of Section 29, the W/2 W/2 of Section 32, and the NW/4 NW/4 of Section 5, Township 26 South, Range 34 East, N.M.P.M., Lea County, New Mexico. Approval of the unorthodox completed interval will allow EOG to use their preferred well spacing plan for horizontal wells in this area and thereby prevent waste.

Holland & Hart LLP

Phone [505] 988-4421 Fax [505] 983-6043 www.hollandhart.com

110 North Guadalupe Suite 1 Santa Fe, NM 87501 Mailing Address P.O. Box 2208 Santa Fe, NM 87504-2208

Aspen Billings Boise Boulder Cheyenne Colorado Springs Denver Denver Tech Center Jackson Hole Salt Lake City Santa Fe Washington, D.C.

HOLLAND & HART^{LLP}



Exhibit A is a Well Location and Acreage Dedication Plat (Form C-102), which shows that the completed interval of the proposed **Condor 32 State No. 615H Well** encroaches on the spacing and proration units to the northwest, west, and southwest.

Exhibit B is a land plat for Section 29 and Section 32 and the surrounding sections that shows the proposed **Condor 32 State No. 615H Well** in relation to adjoining units and existing wells.

Exhibit C is an affidavit from the landman verifying that EOG is the 100% working interest owner in the SW/4 NW/4 and the W/2 SW/4 of Section 29, the W/2 W/2 of Section 32, and the NW/4 NW/4 of Section 5, Township 26 South, Range 34 East, N.M.P.M., Lea County, New Mexico.

As described above, EOG is the 100% working interest owner in the SW/4 NW/4 and the W/2 SW/4 of Section 29, the W/2 W/2 of Section 32, and the NW/4 NW/4 of Section 5, Township 26 South, Range 34 East, N.M.P.M., Lea County, New Mexico. Accordingly, there are no affected parties in the spacing units to the northwest, west, and southwest of the proposed well. A copy of this application has been provided to the State Land Office.

Your attention to this matter is appreciated.

Sincerely,

Adam G. Rankin

ATTORNEY FOR EOG RESOURCES, INC

cc: New Mexico State Land Office
P.O. Box 1148
Santa Fe, NM 87504-1148

District I
1625 N. French Dr., Hobbs, NM 88240
Phone: (575) 393-6161 Fax: (575) 393-0720
District II
811 S. First St., Artesia, NM 88210
Phone: (575) 748-1283 Fax: (575) 748-9720
District III
1000 Rio Brazos Road, Artesia, NM 87410
Phone: (505) 334-6178 Fax: (505) 334-6170
District IV
1220 S. St. Francis Dr., Santa Fe, NM 87505
Phone: (505) 476-3460 Fax: (505) 476-3462

State of New Mexico
Energy, Minerals & Natural Resources
Department
OIL CONSERVATION DIVISION
1220 South St. Francis Dr.
Santa Fe, NM 87505

HOBBS OCD
APR 11 2018

RECEIVED

FORM C-102
Revised August 1, 2011
Submit one copy to appropriate
District Office

☐ AMENDED REPORT

WELL LOCATION AND ACREAGE DEDICATION PLAT

¹ API Number 30-025-44671		² Pool Code 96661	³ Pool Name Hardin Tank; Bone Spring
⁴ Property Code 320995	⁵ Property Name CONDOR 32 STATE COM		⁶ Well Number #615H
⁷ OGRID No. 7377	⁸ Operator Name EOG RESOURCES, INC.		⁹ Elevation 3340'

¹⁰Surface Location

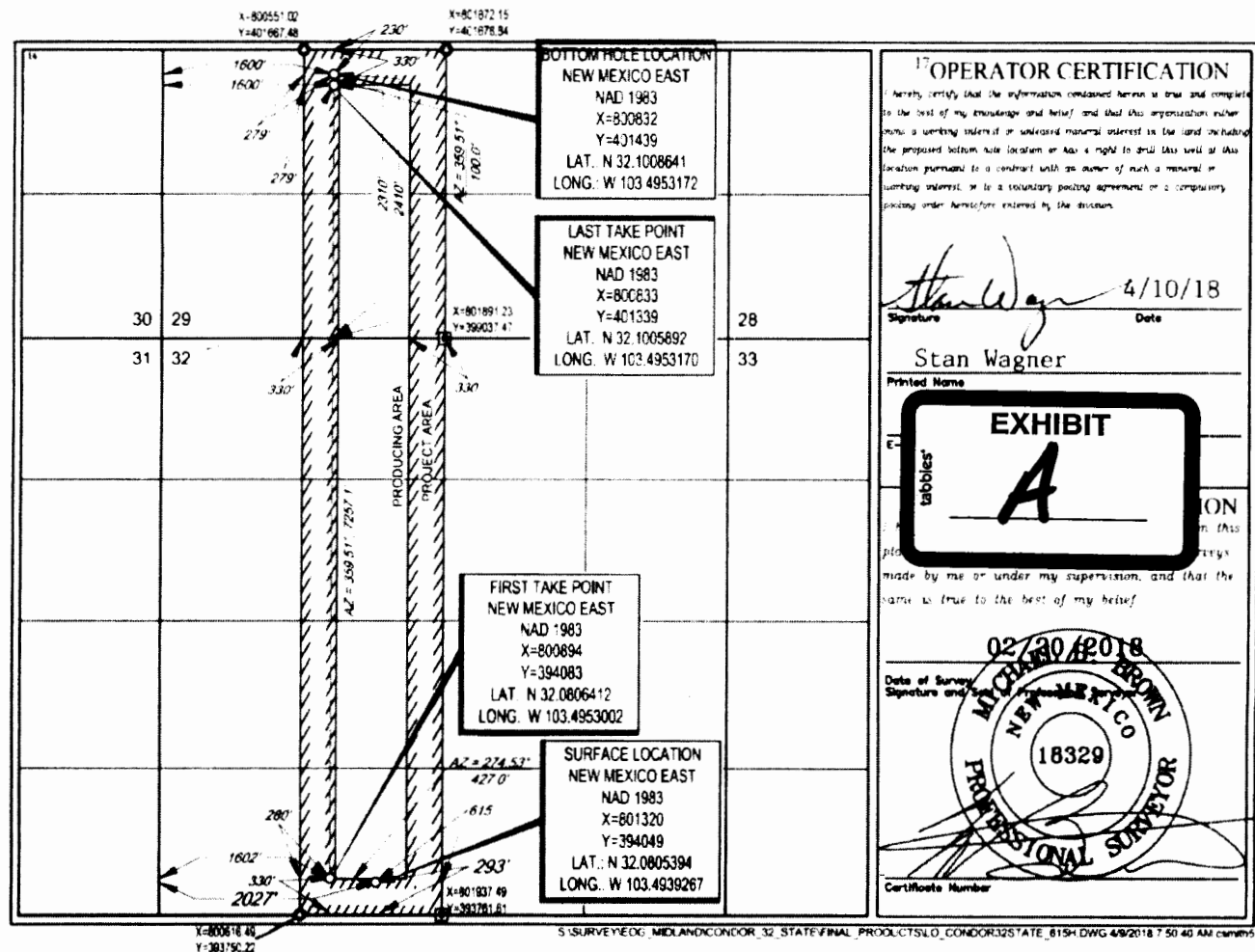
U.T. or lot no.	Section	Township	Range	Lot Idn	Feet from the	North/South line	Feet from the	East/West line	County
N	32	25-S	34-E	-	293'	SOUTH	2027'	WEST	LEA

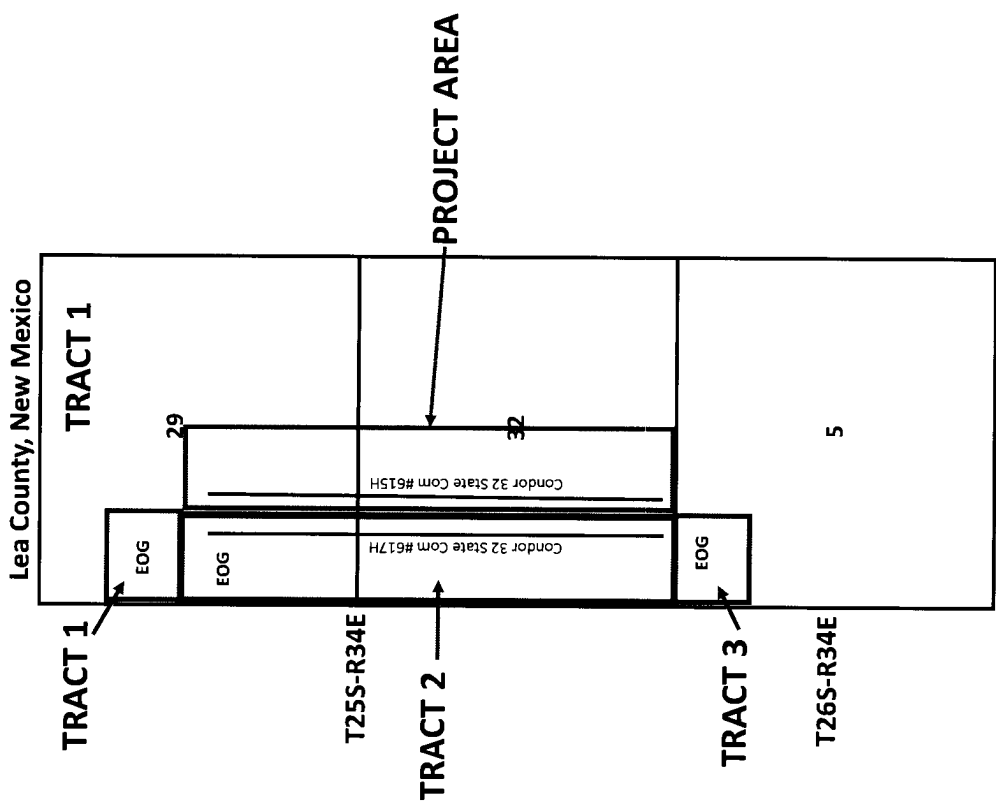
¹¹Bottom Hole Location If Different From Surface

U.T. or lot no.	Section	Township	Range	Lot Idn	Feet from the	North/South line	Feet from the	East/West line	County
K	29	25-S	34-E	-	2410'	SOUTH	1600'	WEST	LEA

¹² Dedicated Acres 240.00	¹³ Joint or Infill	¹⁴ Consolidation Code	¹⁵ Order No.
---	-------------------------------	----------------------------------	-------------------------

No allowable will be assigned to this completion until all interests have been consolidated or a non-standard unit has been approved by the division.







EOG Resources, Inc.
5509 Champions Drive
Midland, Texas 79706
(432) 686-3600

Date: May 14th, 2018
To: State of New Mexico Oil Conservation Division
Re: Condor 32 State Com #615H


To whom it may concern:

This letter serves to notice that EOG Resources, Inc. ("EOG") owns 100% Working Interest in the SW/4NW/4 of Section 29-T25S-R34E, the W/2SW/4 of Section 29-T25S-R34E, the W/2W/2 of Section 32-T25S-R34E, and the NW/4NW/4 of Section 5-T26S-R34E, Lea County, New Mexico.

Sincerely,

EOG Resources, Inc.

By:  _____
Charles Bassett
Land Specialist





Shipment Confirmation Acceptance Notice

A. Mailer Action

Note to Mailer: The labels and volume associated to this form online, **must** match the labeled packages being presented to the USPS® employee with this form.

EOG Resources - Condor 32 State No 615H
CM# 44497.0129 20180518
SLO

Shipment Date: 05/17/2018

Shipped From:

Name: HOLLAND & HART LLP

Address: 110 N GUADALUPE ST # 1

City: SANTA FE

State: NM ZIP+4® 87501

Type of Mail	Volume
Priority Mail Express®	
Priority Mail®	0
First-Class Package Service®	
Returns	
International*	
Other	1
Total	1

*Start time for products with service guarantees will begin when mail arrives at the local Post Office™ and items receive individual processing and acceptance scans.


B. USPS Action

Note to RSS Clerk:

1. Home screen > Mailing/Shipping > More
2. Select Shipment Confirm
3. Scan or enter the barcode/label number from PS Form 5630
4. Confirm the volume count message by selecting Yes or No
5. Select Pay and End Visit to complete transaction

USPS EMPLOYEE: Please scan upon pickup or receipt of mail.
Leave form with customer or in customer's mail receptacle.

USPS SCAN AT ACCEPTANCE



9275 0901 1935 6200 0008 5120 23



Firm Mailing Book For Accountable Mail

[illegible]

From: [Lowe, Leonard, EMNRD](#)
To: ["Adam Rankin"](#)
Cc: [Brown, Maxey G, EMNRD](#); [Kautz, Paul, EMNRD](#); ["lisa@rwbyram.com"](#); [Dawson, Scott, EMNRD](#); [Jones, William V, EMNRD](#); [McMillan, Michael, EMNRD](#); [Goetze, Phillip, EMNRD](#); [Martin, Ed](#); [Holm, Anchor E](#)
Subject: APPROVED NSL-7729 & -7730_EOG RESOURCES, INC_Condor 32 State Com Well No. 603H & 615H_SEC 32 25S 34E
Date: Monday, June 18, 2018 12:03:00 PM
Importance: High

Mr. Adam Rankin,

The following administrative orders have been issued and will soon be available on the Division's web site.

<http://ocdimage.emnrd.state.nm.us/Imaging/Default.aspx>

APPLICANT: EOG RESOURCES, INC. [OGRID # 7377]

POOL: Harden Tank; Bone Spring [# 96661]

ORDER No: NSL-7729

WELL: Condor 32 State Com Well No. 603H

API #: 30-025-44670

ORDER No: NSL-7730

WELL: Condor 32 State Com Well No. 615H

API #: 30-025-44671

Leonard Lowe

Engineering Bureau

Oil Conservation Division

Energy Minerals and Natural Resources Department

1220 South St. Frances

Santa Fe, New Mexico 87004

Office: 505-476-3492

Cell: 505-930-6717

Fax: 505-476-3462

E-mail: leonard.lowe@state.nm.us

Website: <http://www.emnrd.state.nm.us/ocd/>