

NSL-7731

Revised March 23, 2017

RECEIVED: 5/18/18	REVIEWER: LRL	TYPE: NSL	APP NO: PHEL 1813855174
-------------------	---------------	-----------	-------------------------

ABOVE THIS TABLE FOR OCD DIVISION USE ONLY

NEW MEXICO OIL CONSERVATION DIVISION
 - Geological & Engineering Bureau -
 1220 South St. Francis Drive, Santa Fe, NM 87505



ADMINISTRATIVE APPLICATION CHECKLIST

THIS CHECKLIST IS MANDATORY FOR ALL ADMINISTRATIVE APPLICATIONS FOR EXCEPTIONS TO DIVISION RULES AND REGULATIONS WHICH REQUIRE PROCESSING AT THE DIVISION LEVEL IN SANTA FE

Applicant: EOG Resources, Inc.

OGRID Number: 7377

Well Name: Streetcar 15 Fed No. 605H Well

API: 30-025-42861

Pool: Bone Spring Pool Droper Mill; B.S.

Pool Code: 96392

SUBMIT ACCURATE AND COMPLETE INFORMATION REQUIRED TO PROCESS THE TYPE OF APPLICATION INDICATED BELOW

1) TYPE OF APPLICATION: Check those which apply for [A]

A. Location - Spacing Unit - Simultaneous Dedication

☒ NSL☐ NSP (PROJECT AREA)☐ NSP (PRORATION UNIT)☐ SD

B. Check one only for [I] or [II]

[I] Commingling - Storage - Measurement

☐ DHC☐ CTB☐ PLC☐ PC☐ OLS☐ OLM

[II] Injection - Disposal - Pressure Increase - Enhanced Oil Recovery

☐ WFX☐ PMX☐ SWD☐ IPI☐ EOR☐ PPR

2) NOTIFICATION REQUIRED TO: Check those which apply.

A. ☒ Offset operators or lease holdersB. ☒ Royalty, overriding royalty owners, revenue ownersC. ☐ Application requires published noticeD. ☐ Notification and/or concurrent approval by SLOE. ☒ Notification and/or concurrent approval by BLMF. ☐ Surface ownerG. ☒ For all of the above, proof of notification or publication is attached, and/or,H. ☐ No notice required

FOR OCD ONLY



Notice Complete

Application
Content
Complete

3) **CERTIFICATION:** I hereby certify that the information submitted with this application for administrative approval is **accurate** and **complete** to the best of my knowledge. I also understand that **no action** will be taken on this application until the required information and notifications are submitted to the Division.

Note: Statement must be completed by an individual with managerial and/or supervisory capacity.

Adam G. Rankin

Print or Type Name

Signature

May 18, 2018

Date

505-988-4421

Phone Number

agrarkin@hollandhart.com

e-mail Address



Adam G. Rankin
Associate
Phone (505) 954-7294
Fax (505) 983-6043
AGRankin@hollandhart.com

May 18, 2018

VIA HAND DELIVERY

Heather Riley
Oil Conservation Division
New Mexico Department of Energy,
Minerals and Natural Resources
1220 South Saint Francis Drive
Santa Fe, New Mexico 87505

505 983-6043

Re: Application of EOG Resources, Inc. for administrative approval of an unorthodox well location for its Streetcar 15 Fed No. 605H Well in the E/2 W/2 of Section 15, Township 25 South, Range 33 East, N.M.P.M., Lea County, New Mexico.

Dear Ms. Riley:

EOG Resources, Inc. (OGRID No. 7377) seeks administrative approval of an unorthodox well location for its **Streetcar 15 Fed No. 605H Well** (API No. 30-025-42861) to be completed within the Draper Mill; Bone Spring (Pool No. 96392) underlying Section 15, Township 25 South, Range 33 East, N.M.P.M., Lea County, New Mexico. This well will be drilled from a surface location 250 feet from the south line and 1,400 feet from the west line (Unit N) of Section 15. The upper most perforation will be located 330 feet from south line and 1,380 feet from the west line (Unit N), and the lower most perforation will be 330 feet from the north line and 1,380 feet from the west line (Unit C) of Section 15. Since this acreage is governed by the Division's statewide rules which provides for wells to be located no closer than 330 feet to the outer boundary of the spacing unit, the completed interval for this well will be unorthodox because it is closer than 330 feet to the northwestern, western, and southwestern boundaries of the project area.

EOG is the 100% working interest owner in the W/2 W/2 of Section 15. Approval of the unorthodox completed interval will allow EOG to use their preferred well spacing plan for horizontal wells in this area and thereby prevent waste.

HOLLAND & HART^{LLP}



Exhibit A is the Well Location and Acreage Dedication Plat (Form C-102), which shows that the completed interval of the proposed **Streetcar 15 Fed No. 605H Well** encroaches on the spacing and proration units to the northwest, west, and southwest.

Exhibit B is a land plat for Sections 15 and the surrounding sections that shows the proposed **Streetcar 15 Fed No. 605H Well** in relation to adjoining units and existing wells.

Exhibit C is a list of the parties affected by the encroachment to the northwest and the southwest. As described above, EOG is the 100% working interest owner in the W/2 W/2 of Section 15. Accordingly, there are no affected parties in the spacing units to the west of the proposed well. The only affected parties are in the spacing unit to the northwest and the southwest. Each of the parties listed on Exhibit C have been provided notice of this application by certified mail. A copy of this application has been provided to the Bureau of Land Management-Carlsbad Office.

Exhibit D is an affidavit from the landman verifying that EOG is the 100% working interest owner in the W/2 W/2 of Section 15.

Your attention to this matter is appreciated.

Sincerely,

Adam G. Rankin

ATTORNEY FOR EOG RESOURCES, INC.

cc: Bureau of Land Management
620 E. Green Street
Carlsbad, NM 88220



Adam G. Rankin
Associate
Phone (505) 954-7294
Fax (505) 983-6043
AGRankin@hollandhart.com

May 18, 2018

VIA CERTIFIED MAIL
RETURN RECEIPT REQUESTED

TO AFFECTED PARTIES


Re: Application of EOG Resources, Inc. for administrative approval of an unorthodox well location for its Streetcar 15 Fed No. 605H Well in the E/2 W/2 of Section 15, Township 25 South, Range 33 East, N.M.P.M., Lea County, New Mexico.

Ladies and Gentlemen:

Enclosed is a copy of the above-referenced application which was filed with the New Mexico Oil Conservation Division on this date. Any objection to this application must be filed in writing within twenty days from this date with the applicant and the New Mexico Oil Conservation Division, 1220 South St. Francis Drive, Santa Fe, New Mexico, 87505. If no objection is received within this twenty-day period, this application may be approved administratively by the Division.

If you have any questions about this application, please contact the following:

Chuck Bassett
EOG Resources, Inc.
(432) 686-3720
Charles_Bassett@eogresources.com

Sincerely,


Adam G. Rankin
ATTORNEY FOR EOG RESOURCES, INC.

District I
1625 N. French Dr., Hobbs, NM 88240
Phone: (575) 393-6161 Fax: (575) 393-0720
District II
811 S. First St., Artesia, NM 88210
Phone: (575) 748-1283 Fax: (575) 748-9720
District III
1000 Rio Brazos Road, Aztec, NM 87410
Phone: (505) 334-6178 Fax: (505) 334-6170
District IV
1220 S. St. Francis Dr., Santa Fe, NM 87505
Phone: (505) 476-3460 Fax: (505) 476-3462

State of New Mexico
Energy, Minerals & Natural Resources
Department
OIL CONSERVATION DIVISION
1220 South St. Francis Dr.
Santa Fe, NM 87505

FORM C-102
Revised August 1, 2011
Submit one copy to appropriate
District Office

☐ AMENDED REPORT

WELL LOCATION AND ACREAGE DEDICATION PLAT

¹ API Number 30-025-42861	² Pool Code 96392	³ Pool Name Draper Mill; Bone Spring
⁴ Property Code 315310	⁵ Property Name STREETCAR 15 FED	⁶ Well Number #605H
⁷ OGRID No. 7377	⁸ Operator Name EOG RESOURCES, INC.	⁹ Elevation 3366'

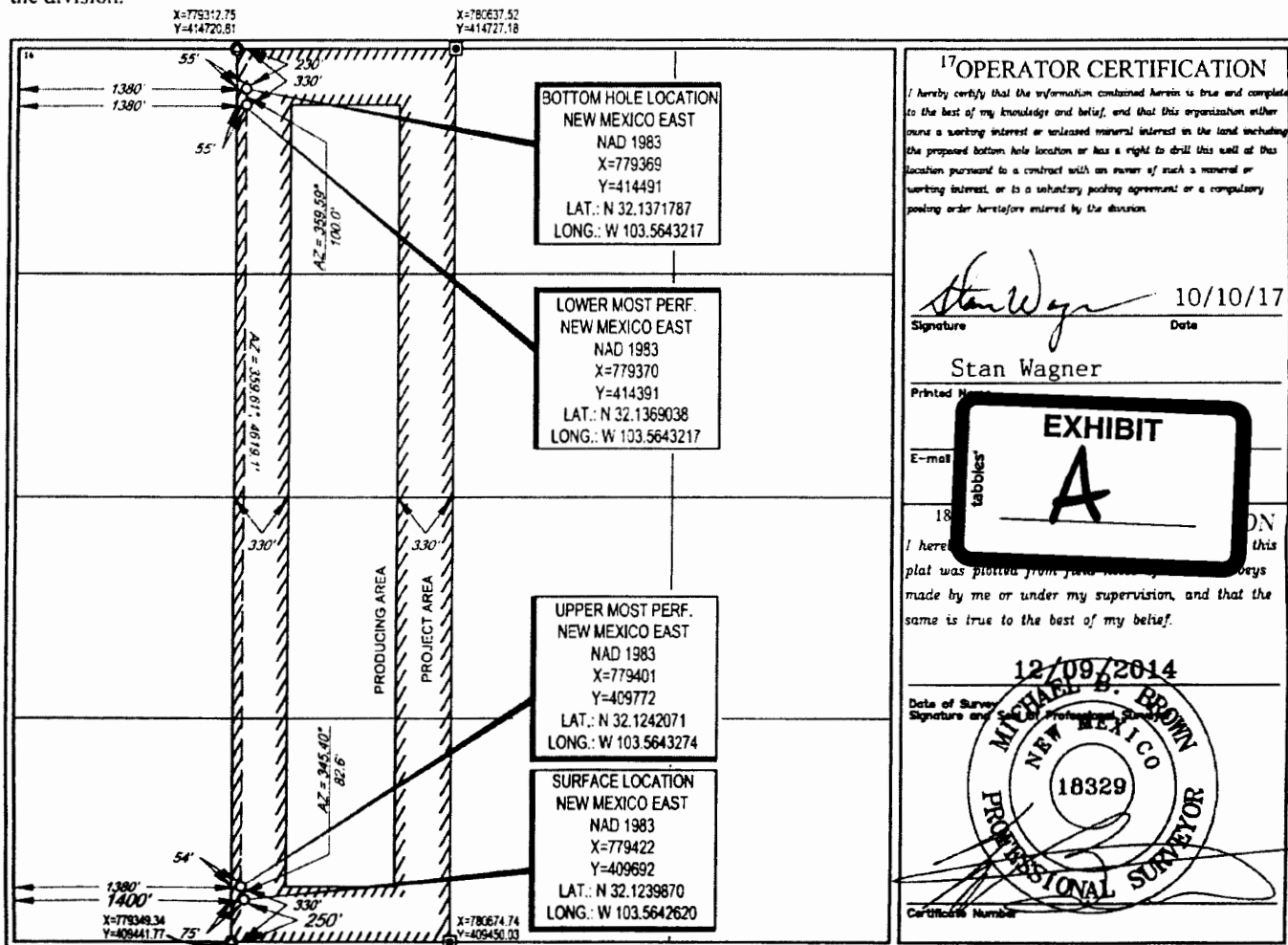
¹⁰Surface Location

UL or lot no.	Section	Township	Range	Lot Idn	Feet from the	North/South line	Feet from the	East/West line	County
N	15	25-S	33-E	-	250'	SOUTH	1400'	WEST	LEA

UL or lot no.	Section	Township	Range	Lot Idn	Feet from the	North/South line	Feet from the	East/West line	County
C	15	25-S	33-E	-	230'	NORTH	1380'	WEST	LEA

¹¹ Dedicated Acres 160.00	¹² Joint or Infill	¹³ Consolidation Code	¹⁴ Order No.
---	-------------------------------	----------------------------------	-------------------------

No allowable will be assigned to this completion until all interests have been consolidated or a non-standard unit has been approved by the division.



T25S-R33E
Lea County, New Mexico

10

PROJECT AREA

15

22

Streetcar 15 Fed #605H

Streetcar 15 Fed #606H

BT A

EOG

BT A

TRACT 1

TRACT 2

TRACT 3


tabbles®

EXHIBIT

B

Exhibit C

BTA Oil Producers
Attn: Land Department
104 South Pecos
Midland, TX 79701





EOG Resources, Inc.
5509 Champions Drive
Midland, Texas 79706
(432) 686-3600


Date: May 14th, 2018
To: State of New Mexico Oil Conservation Division
Re: Streetcar 15 Fed #605H

To whom it may concern:

This letter serves to notice that EOG Resources, Inc. ("EOG") owns 100% Working Interest in the W/2W/2 of Section 15-T25S-R33E, Lea County, New Mexico.

Sincerely,

EOG Resources, Inc.

By: 
Charles Bassett
Land Specialist





Shipment Confirmation Acceptance Notice

A. Mailer Action

Note to Mailer: The labels and volume associated to this form online, **must** match the labeled packages being presented to the USPS® employee with this form.

EOG Resources - Streetcar 15 Fed No 605H Well
CM# 44497.0129 20180518
BLM - BTA

Shipment Date: 05/17/2018

Shipped From:

Name: HOLLAND & HART LLP

Address: 110 N GUADALUPE ST # 1

City: SANTA FE

State: NM ZIP+4® 87501

Type of Mail	Volume
Priority Mail Express®	
Priority Mail®	0
First-Class Package Service®	
Returns	
International*	
Other	2
Total	2

*Start time for products with service guarantees will begin when mail arrives at the local Post Office™ and items receive individual processing and acceptance scans.

B. USPS Action

Note to RSS Clerk:

1. Home screen > Mailing/Shipping > More
2. Select Shipment Confirm
3. Scan or enter the barcode/label number from PS Form 5630
4. Confirm the volume count message by selecting Yes or No
5. Select Pay and End Visit to complete transaction

USPS EMPLOYEE: Please scan upon pickup or receipt of mail.
Leave form with customer or in customer's mail receptacle.

USPS SCAN AT ACCEPTANCE



9275 0901 1935 6200 0008 5120 85



**UNITED STATES
POSTAL SERVICE®**

Firm Mailing Book For Accountable Mail

[illegible]

Total Number of Pieces Listed by Sender	Total Number of Pieces Received at Post Office	Postmaster, Per (Name of receiving employee)
2		

From: [Lowe, Leonard, EMNRD](#)
To: ["Adam Rankin"](#)
Cc: [Brown, Maxey G, EMNRD](#); [Kautz, Paul, EMNRD](#); ["lisa@rwbyram.com"](#); [Jones, William V, EMNRD](#); [McMillan, Michael, EMNRD](#); [Goetze, Phillip, EMNRD](#); [Dawson, Scott, EMNRD](#); ["jglover@blm.gov"](#); ["scaffey@blm.gov"](#); ["jstovall@blm.gov"](#)
Subject: APPROVED NSL-7731_EOG Resources, Inc._Streetcar 15 Federal Well No. 605H_SEC 15 25S 33E
Date: Monday, June 18, 2018 12:09:00 PM
Importance: High

Mr. Adam Rankin

The following administrative order has been issued and will soon be available on the Division's web site: <http://ocdimage.emnrd.state.nm.us/Imaging/Default.aspx>

NSL-7731

EOG Resources, Inc.

API #: 30-025-42861

WELL: Streetcar 15 Federal Well No. 605H

Leonard Lowe

Engineering Bureau

Oil Conservation Division

Energy Minerals and Natural Resources Department

1220 South St. Frances

Santa Fe, New Mexico 87004

Office: 505-476-3492

Cell: 505-930-6717

Fax: 505-476-3462

E-mail: leonard.lowe@state.nm.us

Website: <http://www.emnrd.state.nm.us/ocd/>