

NSL-7732

Revised March 23, 2017

RECEIVED: 3/19/2018	REVIEWER: LRL	TYPE: NSL	APP NO: PM1807450504
-------------------------------	-------------------------	---------------------	--------------------------------

ABOVE THIS TABLE FOR OCD DIVISION USE ONLY

NEW MEXICO OIL CONSERVATION DIVISION
 - Geological & Engineering Bureau -
 1220 South St. Francis Drive, Santa Fe, NM 87505



ADMINISTRATIVE APPLICATION CHECKLIST

THIS CHECKLIST IS MANDATORY FOR ALL ADMINISTRATIVE APPLICATIONS FOR EXCEPTIONS TO DIVISION RULES AND REGULATIONS WHICH REQUIRE PROCESSING AT THE DIVISION LEVEL IN SANTA FE

Applicant: Apache Corporation	OGRID Number: 873
Well Name: Palmillo 14 15 State 207H	API: 30-015-44668
Pool: Palmillo; Bone Spring, SW	Pool Code: 22900

SUBMIT ACCURATE AND COMPLETE INFORMATION REQUIRED TO PROCESS THE TYPE OF APPLICATION INDICATED BELOW

NSL

MAR 13 2018 PM 03:38

- 1) **TYPE OF APPLICATION:** Check those which apply for [A]
- A. Location - Spacing Unit - Simultaneous Dedication
- NSL NSP (PROJECT AREA) NSP (PRORATION UNIT) SD
- B. Check one only for [I] or [II]
- [I] Commingling - Storage - Measurement
- DHC CTB PLC PC OLS OLM
- [II] Injection - Disposal - Pressure Increase - Enhanced Oil Recovery
- WFX PMX SWD IPI EOR PPR

- 2) **NOTIFICATION REQUIRED TO:** Check those which apply.
- A. Offset operators or lease holders
- B. Royalty, overriding royalty owners, revenue owners
- C. Application requires published notice
- D. Notification and/or concurrent approval by SLO
- E. Notification and/or concurrent approval by BLM
- F. Surface owner
- G. For all of the above, proof of notification or publication is attached, and/or,
- H. No notice required

FOR OCD ONLY	
<input type="checkbox"/>	Notice Complete
<input type="checkbox"/>	Application Content Complete

3) **CERTIFICATION:** I hereby certify that the information submitted with this application for administrative approval is **accurate** and **complete** to the best of my knowledge. I also understand that **no action** will be taken on this application until the required information and notifications are submitted to the Division.

Note: Statement must be completed by an individual with managerial and/or supervisory capacity.

Brian Wood

 Print or Type Name

Brian Wood

 Signature

3-19-18

 Date

505 466-8120

 Phone Number

brian@permitswest.com

 e-mail Address

PERMITS WEST, INC.

PROVIDING PERMITS for LAND USERS

37 Verano Loop, Santa Fe, New Mexico 87508 (505) 466-8120

**REQUEST FOR ADMINISTRATIVE APPROVAL
NONSTANDARD LOCATION
APACHE CORPORATION'S
PALMILLO 14 15 STATE 207H
SHL: 2345' FNL & 415' FWL SEC. 14
FTP: 2303' FNL & 100' FEL SEC. 15
LTP & BHL: 1903' FNL & 100' FWL SEC. 15
T. 19 S., R. 28 E., EDDY COUNTY, NM
API 30-015-44668**

I. This proposed Palmillo; Bone Spring, SW (96413) oil well (2nd Bone Spring sand) is on NM State Land Office (NMSLO) surface. Dedication is the 160 acres comprising the S2N2 15-19s-28e. Dedication is all within NMSLO 9,166.42 acre lease X0-0648-0150. All surrounding leases are NMSLO leases (Exhibit A).

FTP is 100' and 337' from the closest dedication boundaries and 100' and 337' from the closest lease boundaries. LTP is 100' and 583' from the closest dedication boundaries and 100' and 591' from the closest lease boundaries. Exhibit B shows the lease boundaries as black dashed lines.

Apache requests a nonstandard location due to its goal of maximizing recovery and due to land uses, surface and subsurface, that makes wellbore geometry difficult.

Two pipeline rights-of-way (Enterprise crude oil & DCP gas), 2 CVE power line rights-of-way, 1 county road right-of-way, 1 oil well, 1 water injection well, 1 P&A well, central tank battery, flare pad, and on-lease non-right-of-way lines and roads associated with Stephens & Johnson's East Millman Unit water flood are in E-14-19s-28e (see Exhibits C and D).

Four pipeline rights-of-way (3 DCP gas & 1 City of Carlsbad water), two CVE power line rights-of-way, four oil or gas wells, tank battery, and on-lease roads and non-right-of-way lines associated with Stephens & Johnson's East Millman Unit water flood are in H-15-19s-28e (see Exhibits C and D).

A standard location must be at least 330' from the dedication boundary. The take points are as close as 100' to the east and west dedication boundaries (see C-102 as EXHIBIT E). This places the take points 230' outside the standard drilling window. They are too far east and west.

II. Form C-102 showing the well and 160-acre dedication (S2N2 15-19s-28e) is attached as EXHIBIT E.

Apache operates the Bone Spring dedication bordering on the south of the proposed dedication (EXHIBIT F). No Bone Spring dedication borders on any other side or corner.

III. Encroachment to the east and west is toward State leases. Five existing Bone Spring dedications border or corner the proposed dedication. All are Apache operated. This information is current and correct.

IV. See EXHIBIT F for the proposed well, dedications, and wells. Apache does not believe moving the take points to standard locations is cost effective for this well.

V. There are numerous manmade land use constraints (EXHIBITS C and D).

VI. Archaeology is not an issue.

VII. I hereby attest that I, on or before the date that the application was submitted to the division, sent notification to the affected persons (EXHIBIT G) by certified mail, return receipt requested, advising them that if they have an objection it must be filed in writing within 20 days from the date the division receives the application. These affected persons have working or royalty interests in lands that most directly border the take point portions of the 160-acre spacing unit. Said notice was sent to:

Khody Land & Minerals
NM State Land Office
Penroc Oil
RKI Exploration & Production
Vanguard Operating

B. Wood

Brian Wood, Consultant


3-19-18

Date

STATE OF NEW MEXICO)
) SS:
COUNTY OF SANTA FE)

The foregoing instrument was acknowledged before me this 17th day of March, 2018 by Brian Wood. Witness my hand and official seal.

Jeffrey L. Stephenson
Notary Public



My Commission Expires: 2-12-2021

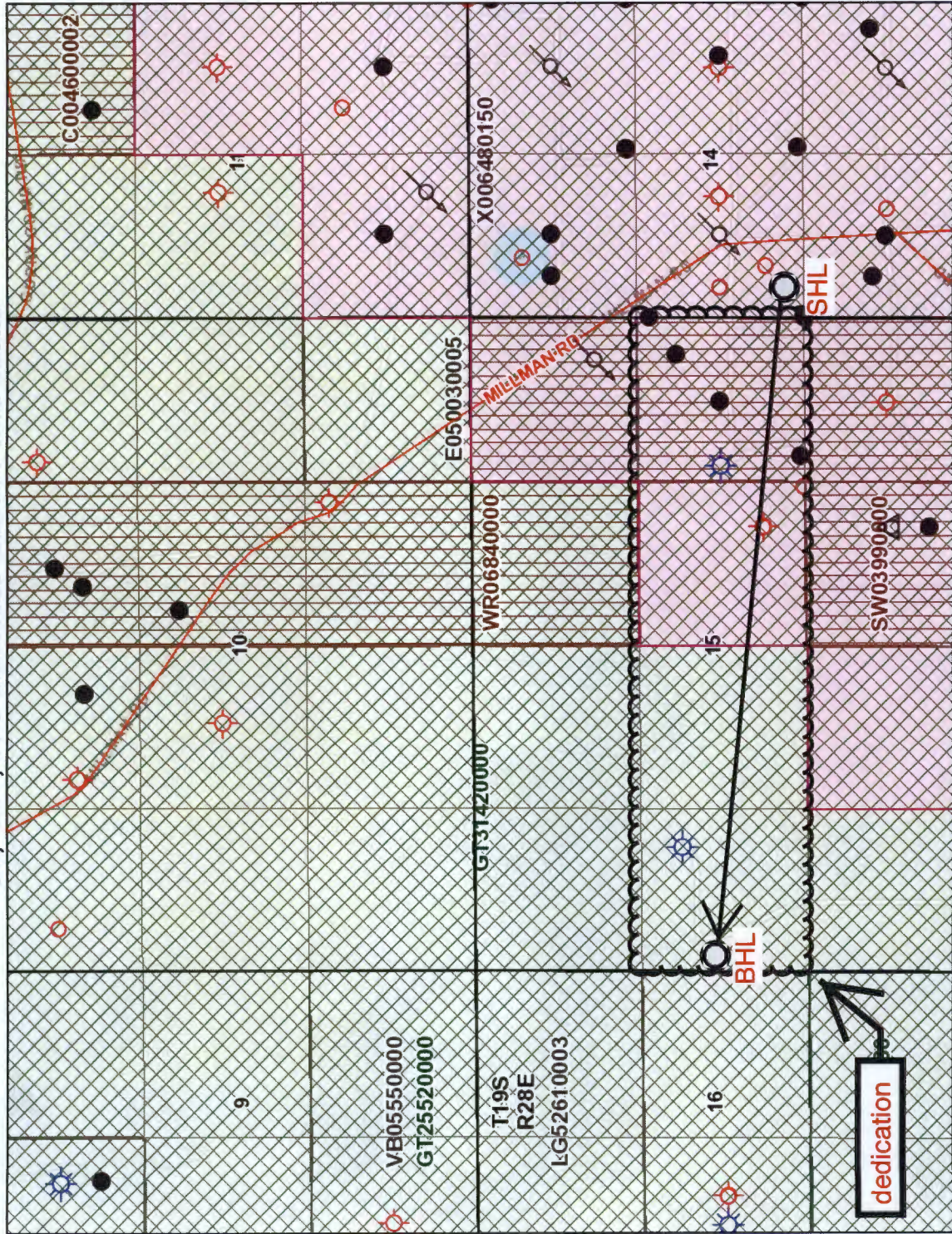
Business Address: 37 Verano Loop, Santa Fe NM 87508

cc: Flores, OCD (Santa Fe)

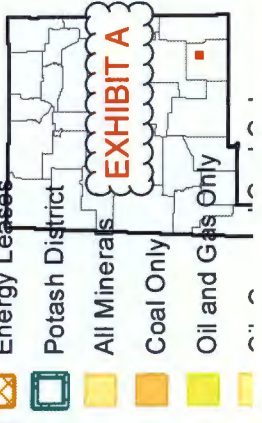


New Mexico State Land Office

Oil, Gas, and Minerals Leases and Wells



- Larger Towns
- Cities
- State Boundary
- Continental Divide
- - - County Boundaries
- Townships
- Sections
- Subdivisions
- ☼ Carbon Dioxide
- ☼ Gas
- ☼ Injection
- Oil
- ▲ Salt Water Disposal
- ☼ Water Storage
- ☼ Miscellaneous
- ☼ Plugged / Dry / Abandoned
- Cancelled / Not Drilled
- █ Highway Mileposts
- Detailed Roads
- ▨ Commercial Leases
- ▨ Minerals Leases
- ▨ Oil and Gas Leases
- ▨ Agricultural Leases
- ▨ Energy Leases
- Potash District
- All Minerals
- Coal Only
- Oil and Gas Only



Disclaimer:
The New Mexico State Land Office assumes no responsibility or liability for, or in connection with the accuracy, reliability or use of the information provided herein with respect to State Land Office data or data from other sources.

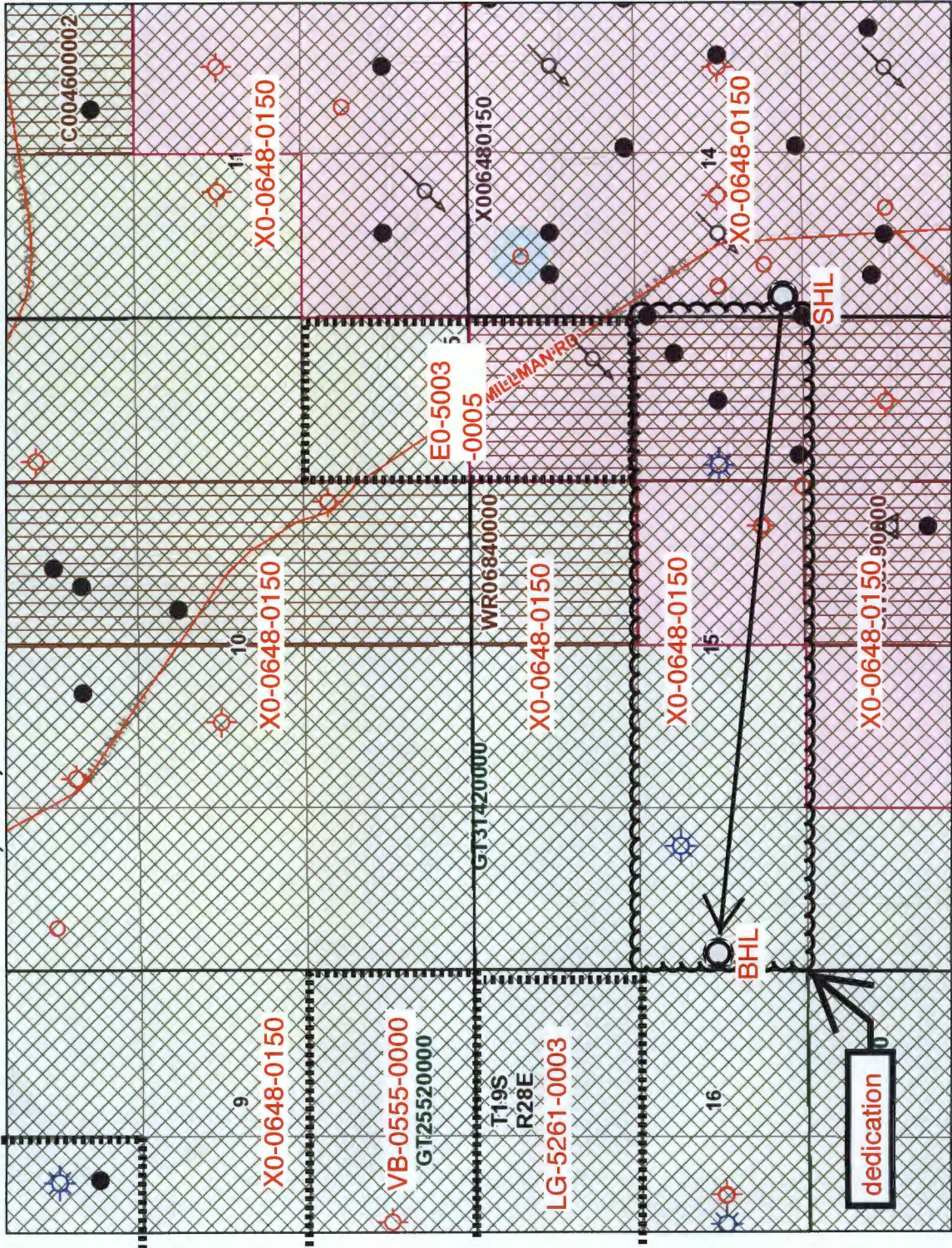
Data pertaining to New Mexico State Trust Lands are provisional and subject to revision, and do not constitute an official record of title. Official records may be reviewed at the New Mexico State Land Office in Santa Fe, New Mexico.

Created: 2/10/2010


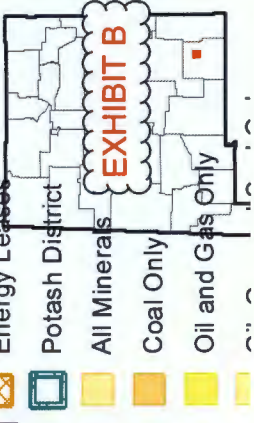


New Mexico State Land Office

Oil, Gas, and Minerals Leases and Wells

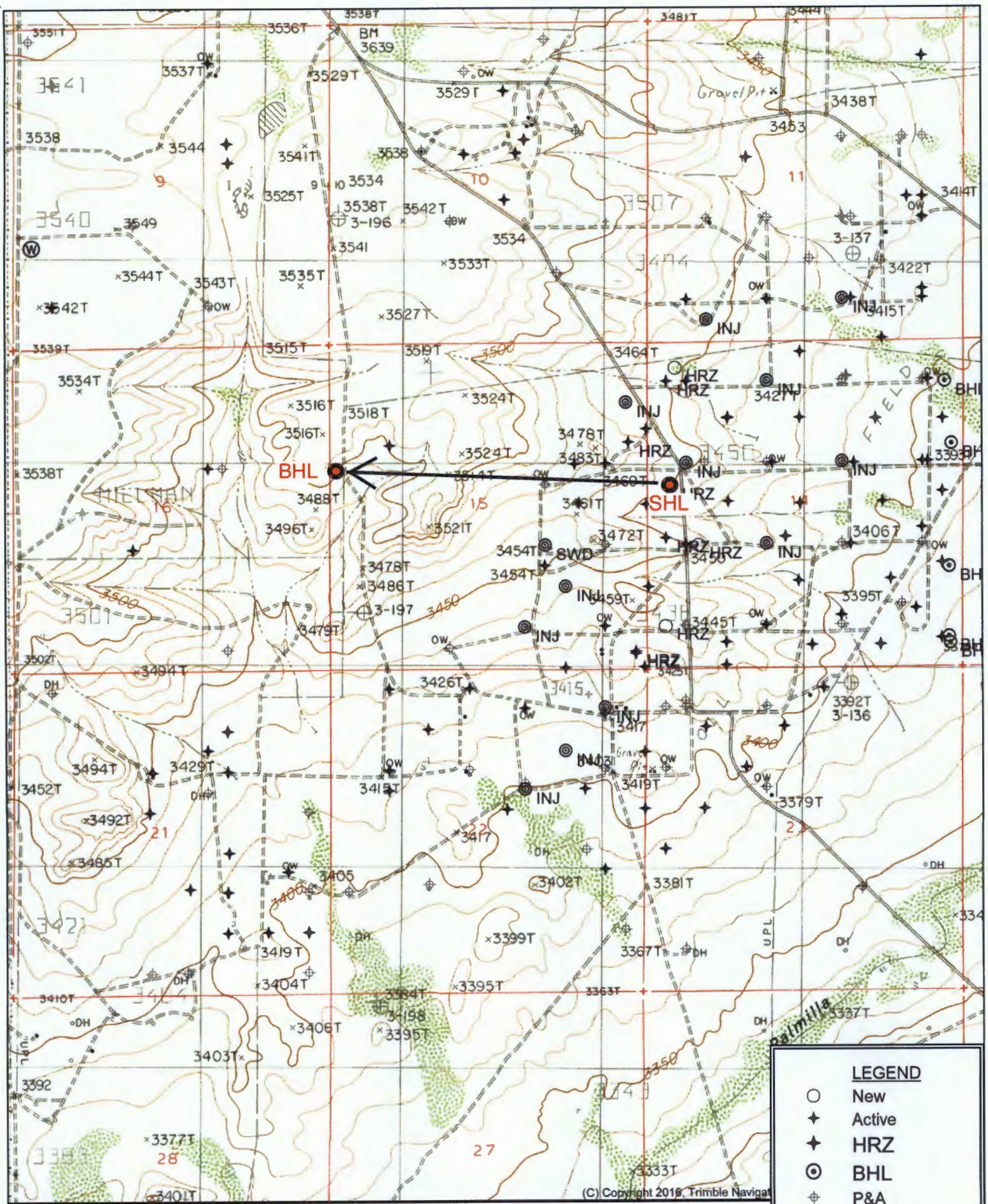


- Larger Towns
- Cities
- State Boundary
- Continental Divide
- - - County Boundaries
- Townships
- Sections
- Subdivisions
- ☼ Carbon Dioxide
- ☼ Gas
- ☼ Injection
- Oil
- ▲ Salt Water Disposal
- Water Storage
- Miscellaneous
- Plugged / Dry / Abandoned
- Cancelled / Not Drilled
- █ Highway Mileposts
- Detailed Roads
- ▨ Commercial Leases
- ▨ Minerals Leases
- ▨ Oil and Gas Leases
- ▨ Agricultural Leases
- ▨ Energy Leases
- ▨ Potash District
- ▨ All Minerals
- ▨ Coal Only
- ▨ Oil and Gas Only



Disclaimer: The New Mexico State Land Office assumes no responsibility or liability for, or in connection with the accuracy, reliability or use of the information provided herein with respect to State Land Office data or data from other sources.

Data pertaining to New Mexico State Trust Lands are provisional and subject to revision, and do not constitute an official record of title. Official records may be reviewed at the New Mexico State Land Office in Santa Fe, New Mexico.



LEGEND


- New
- ✦ Active
- ✦ HRZ
- ⊙ BHL
- ⊕ P&A
- ⊙ INJ
- ⊙ SWD
- ⊙ Water

(C) Copyright 2016, Trimble Navigat



Quad: ILLINOIS CAMP
Scale: 1 inch = 2,000 ft.

EXHIBIT C



Looking NW at Palmillo 14-15 State 207H center stake and toward flare pad and central tank battery.

EXHIBIT D

District I
1625 N. French Dr., Hobbs, NM 88240
Phone: (575) 393-6161 Fax: (575) 393-0720
District II
811 S. First St., Artesia, NM 88210
Phone: (575) 748-1283 Fax: (575) 748-9720
District III
1000 Rio Brazos Road, Aztec, NM 87410
Phone: (505) 334-6178 Fax: (505) 334-6170
District IV
1220 S. St. Francis Dr., Santa Fe, NM 87505
Phone: (505) 476-3460 Fax: (505) 476-3462

State of New Mexico
Energy, Minerals & Natural Resources Department
OIL CONSERVATION DIVISION
1220 South St. Francis Dr.
Santa Fe, NM 87505

Form C-102
Revised August 1, 2011
Submit one copy to appropriate
District Office

AMENDED REPORT

WELL LOCATION AND ACREAGE DEDICATION PLAT

¹ API Number 30-015-		² Pool Code 96413		³ Pool Name Palmillo, Bonespring, SW	
⁴ Property Code 317303		⁵ Property Name PALMILLO 14-15 STATE			⁶ Well Number 207H
⁷ GRID NO. 873		⁸ Operator Name APACHE CORPORATION			⁹ Elevation 3438'

¹⁰ Surface Location

UL or lot no.	Section	Township	Range	Lot Idn	Feet from the	North/South line	Feet from the	East/West line	County
E	14	19S	28E		2345	NORTH	415	WEST	EDDY

¹¹ Bottom Hole Location If Different From Surface

UL or lot no.	Section	Township	Range	Lot Idn	Feet from the	North/South line	Feet from the	East/West line	County
E	15	19S	28E		1903	NORTH	100	WEST	EDDY

¹² Dedicated Acres 160	¹³ Joint or Infill	¹⁴ Consolidation Code	¹⁵ Order No.
--------------------------------------	-------------------------------	----------------------------------	-------------------------

No allowable will be assigned to this completion until all interest have been consolidated or a non-standard unit has been approved by the division.

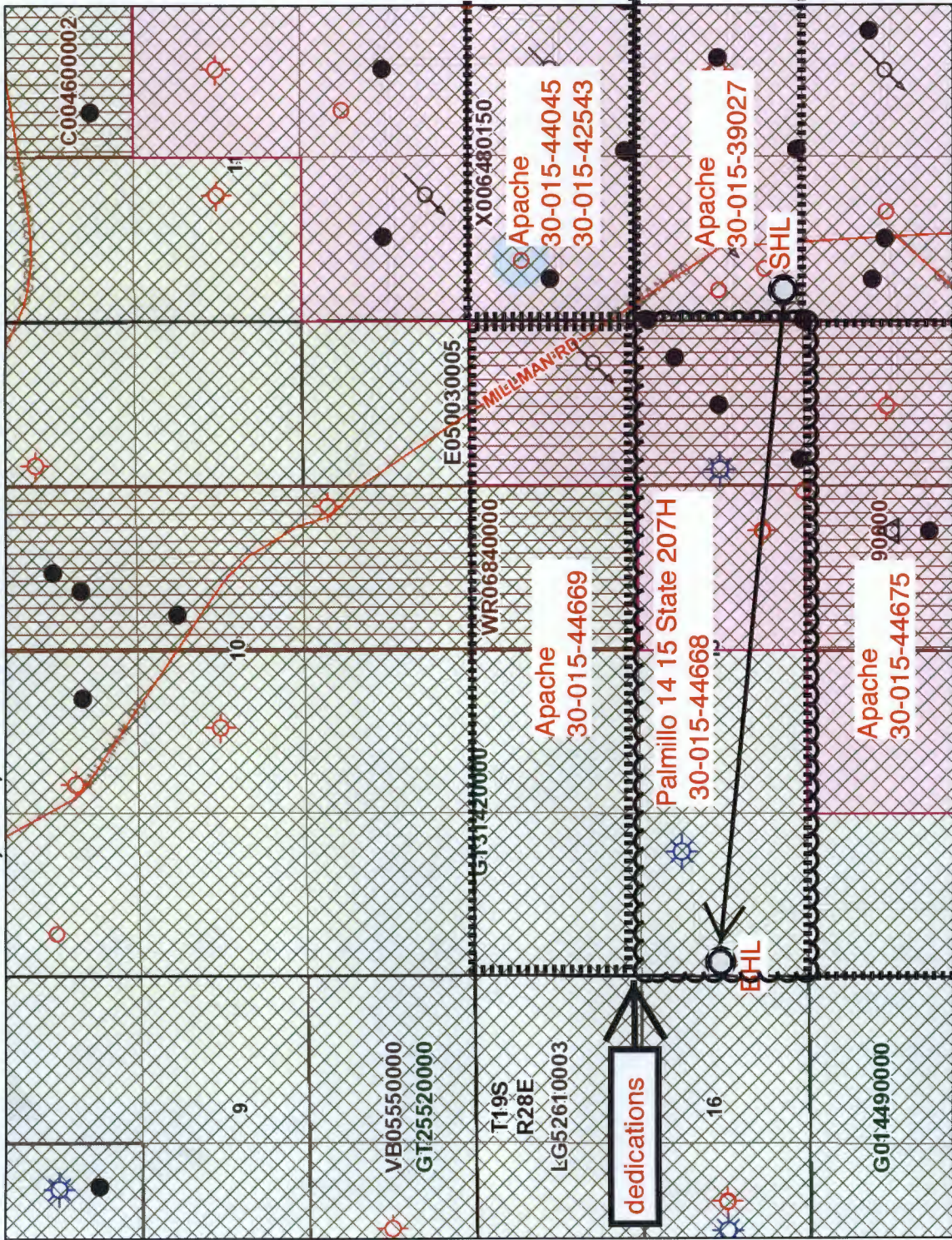
<p>¹⁶ GEODETIC DATA NAD 83 GRID - NM EAST</p> <p>SURFACE LOCATION (SL) N: 604477.7 - E: 596400.0 LAT: 32.6616283° N LONG: 104.1544088° W</p> <p>FIRST TAKE POINT (FTP) N: 604514.8 - E: 595885.4 LAT: 32.6617325° N LONG: 104.1560806° W</p> <p>LAST TAKE POINT (LTP) N: 604859.3 - E: 590896.5 LAT: 32.6627011° N LONG: 104.1722905° W</p> <p>BOTTOM LOCATION (BH) N: 604859.3 - E: 590896.5 LAT: 32.6627011° N LONG: 104.1722905° W</p>	<p>CORNER DATA NAD 83 GRID - NM EAST</p> <p>A: FOUND BRASS CAP "1941" N: 601490.9 - E: 590784.8 B: FOUND BRASS CAP "1941" N: 604123.9 - E: 590793.7 C: FOUND BRASS CAP "1941" N: 606760.7 - E: 590803.6 D: FOUND BRASS CAP "1941" N: 606789.4 - E: 593397.1 E: FOUND BRASS CAP "1941" N: 606818.7 - E: 595990.2 F: FOUND BRASS CAP "1941" N: 606841.1 - E: 598587.0 G: FOUND BRASS CAP "1941" N: 606864.1 - E: 601184.5 H: FOUND BRASS CAP "1941" N: 604123.2 - E: 601178.6</p>	<p>CORNER DATA NAD 83 GRID - NM EAST</p> <p>I: FOUND BRASS CAP "1941" N: 601581.1 - E: 601172.6 J: FOUND BRASS CAP "1941" N: 601560.4 - E: 598576.1 K: FOUND BRASS CAP "1941" N: 601541.3 - E: 595978.7 L: FOUND BRASS CAP "1941" N: 601517.7 - E: 593384.1</p> <p>1: CALCULATED POINT N: 604192.8 - E: 597283.0 2: CALCULATED POINT N: 605511.4 - E: 597285.8 3: CALCULATED POINT N: 605499.4 - E: 595987.3 4: CALCULATED POINT N: 605442.3 - E: 590798.7 5: CALCULATED POINT N: 604180.0 - E: 595984.4</p>	<p>¹⁷ OPERATOR CERTIFICATION I hereby certify that the information contained herein is true and complete to the best of my knowledge and belief, and that this organization either owns a working interest or unleased mineral interest in the land including the proposed bottom hole location or has a right to drill this well at this location pursuant to a contract with an owner of such a mineral or working interest, or to a voluntary pooling agreement or a compulsory pooling order heretofore entered by the division.</p> <p><i>Sorina W. Flores</i> 2/2/18 Signature Date Sorina W. Flores Printed Name sorina.flores@apachecorp.com E-mail Address</p>
<p>Diagram showing well location (BH/LTP) and surface location (SL) relative to a grid. Distances include 1903' (vertical), 100' (horizontal), 2303' FTP (vertical), 2345' SL (vertical), 415' SL (horizontal), and 100' FTP (horizontal). Grid lines are labeled A through L and 1 through 15.</p>			<p>¹⁸ SURVEYOR CERTIFICATION I hereby certify that the well location shown on this plat was plotted from field notes of actual surveys made by me or under my supervision, and that the same is true and correct to the best of my belief.</p> <p>11-30-2016 Date of Survey Signature and Seal of Professional Surveyor 19680 Certificate Number Rev:1-16-18 NAD83 BH/FTP</p>

RRC - Job No.: LS1611378D2

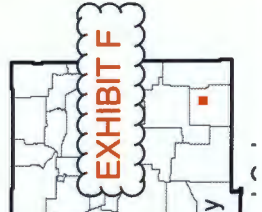
EXHIBIT E



Oil, Gas, and Minerals Leases and Wells



- Larger Towns
- Cities
- State Boundary
- ⋯ Continental Divide
- - - County Boundaries
- Townships
- Sections
- Subdivisions
- ☀ Carbon Dioxide
- ⚙ Gas
- 🔍 Injection
- Oil
- ▲ Salt Water Disposal
- 💧 Water Storage
- ⊙ Miscellaneous
- ⊙ Plugged / Dry / Abandoned
- ⊙ Cancelled / Not Drilled
- ▬ Highway Mileposts
- ▬ Detailed Roads
- ▬ Commercial Leases
- ▬ Minerals Leases
- ▬ Oil and Gas Leases
- ▬ Agricultural Leases
- ▬ Energy Leases
- ▬ Potash District
- ▬ All Minerals
- ▬ Coal Only
- ▬ Oil and Gas Only



Disclaimer:
The New Mexico State Land Office assumes no responsibility or liability for, or in connection with the accuracy, reliability or use of the information provided herein with respect to State Land Office data or data from other sources.

Data pertaining to New Mexico State Trust Lands are provisional and subject to revision, and do not constitute an official record of title. Official records may be reviewed at the New Mexico State Land Office in Santa Fe, New Mexico.

March 19, 2015

NM State Land Office
P. O. Box 1148
Santa Fe NM 87504

TYPICAL LETTER

As required by New Mexico Oil Conservation Division (NMOCD) Rules, I am notifying you of the following nonstandard location (NSL) for a well. This letter is a notice only. No action is needed unless you have questions or objections.

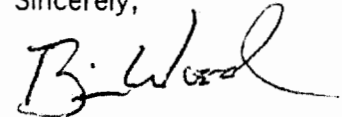
Apache Corporation is applying for NSL approval for its Palmillo 14 15 State 207H oil well. Minimum NMOCD distance for take points for such an oil well is 330' from a dedication line. The take points are 230' further east and west than is standard (see attached application). Thus, it is a nonstandard location. The NSL is due to surface and subsurface issues.

Well Name: Palmillo 14 15 State 207H TVD: 7,225' MD: 12,690'
Proposed NSL Zone: Palmillo; Bone Spring, SW
NSL Acreage Dedication: 160 acres (S2N2 Section 15, T. 19 S., R. 28 E., Eddy County, NM)
Location: ≈14 air miles SW of Loco Hills, NM SHL: 2345 FNL & 415 FWL 14-19s-28e
Applicant Name: Apache Corporation (432) 818-1168
Applicant's Address: 303 Veterans Airpark Lane, Suite 300, Midland TX 79705


Submittal Information: Application for a nonstandard location will be filed with the NMOCD. If you have an objection, then it must be filed in writing within 20 days from the date the NMOCD receives the application. The New Mexico Oil Conservation Division address is 1220 South St. Francis Dr. Santa Fe, NM 87505. Their phone number is (505) 476-3440.

Please call me if you have any questions.

Sincerely,



Brian Wood



Penroc Oil Corporation
 P. O. Box 2769
 Hobbs NM 88241

March 19, 2015

As required by New Mexico Oil Conservation Division (NMOCD) Rules, I am notifying you of the following nonstandard location (NSL) for a well. This letter is a notice only. No action is needed unless you have questions or objections.

Apache Corporation is applying for NSL approval for its Palmillo 14 15 State 207H oil well. Minimum NMOCD distance for take points for such an oil well is 330' from a dedication line. The take points are 230' further east and west than is standard (see attached application). Thus, it is a nonstandard location. The NSL is due to surface and subsurface issues.

Well Name: Palmillo 14 15 State 207H IVD: 7,225' MD: 12,690'
 Proposed NSL Zone: Palmillo; Bone Spring, SW
 NSL Acreage Dedication: 160 acres (S2N2 Section 15, T. 19 S., R. 28 E., Eddy County, NM)
 Location: ≈ 14 air miles SW of Loco Hills, NM SHL: 2345 FNL & 415 FWL 14-19s-28e
 Applicant Name: Apache Corporation (432) 818-1168
 Applicant's Address: 303 Veterans Airpark Lane, Suite 300, Midland TX 79705

Submittal Information: Application for a nonstandard location will be filed with the NMOCD. If you have an objection, then it must be filed in writing within 20 days from the date the NMOCD receives the application. The New Mexico Oil Conservation Division address is 1220 South St. Francis Dr. Santa Fe, NM 87505. Their phone number is (505) 476-3440.

Please call me if you have any questions.

Sincerely,

Brian Wood

2017 0696 4E4T 1000 0610 2102

U.S. Postal Service™
CERTIFIED MAIL® RECEIPT
 Domestic Mail Only

For delivery information, visit our website at www.usps.com®

Certified Mail Fee \$

Extra Services & Fees (check box, add fee as appropriate)

Return Receipt (hardcopy) \$

Return Receipt (electronic) \$

Certified Mail Restricted Delivery \$

Adult Signature Required \$

Adult Signature Restricted Delivery \$

Postage \$

Total Postage and Fees \$

Sent To **PENROCK**

Street and Apt. No., or PO Box No.


City, State, ZIP+4® **HOBBS**

Postmark **MAR 19 2015**

RECOS NM

37552-9610

PS Form 3800, April 2015 PSN 7530-02-000-9000



NM State Land Office
 P. O. Box 1148
 Santa Fe NM 87504

March 19, 2015

As required by New Mexico Oil Conservation Division (NMOCD) Rules, I am notifying you of the following nonstandard location (NSL) for a well. This letter is a notice only. No action is needed unless you have questions or objections.

Apache Corporation is applying for NSL approval for its Palmillo 14 15 State 207H oil well. Minimum NMOCD distance for take points for such an oil well is 330' from a dedication line. The take points are 230' further east and west than is standard (see attached application). Thus, it is a nonstandard location. The NSL is due to surface and subsurface issues.

Well Name: Palmillo 14 15 State 207H IVD: 7,225' MD: 12,690'
 Proposed NSL Zone: Palmillo; Bone Spring, SW
 NSL Acreage Dedication: 160 acres (S2N2 Section 15, T. 19 S., R. 28 E., Eddy County, NM)
 Location: ≈ 14 air miles SW of Loco Hills, NM SHL: 2345 FNL & 415 FWL 14-19s-28e
 Applicant Name: Apache Corporation (432) 818-1168
 Applicant's Address: 303 Veterans Airpark Lane, Suite 300, Midland TX 79705

Submittal Information: Application for a nonstandard location will be filed with the NMOCD. If you have an objection, then it must be filed in writing within 20 days from the date the NMOCD receives the application. The New Mexico Oil Conservation Division address is 1220 South St. Francis Dr. Santa Fe, NM 87505. Their phone number is (505) 476-3440.

Please call me if you have any questions.

Sincerely,

Brian Wood

2017 0696 4E4T 1000 0610 2102

U.S. Postal Service™
CERTIFIED MAIL® RECEIPT
 Domestic Mail Only

For delivery information, visit our website at www.usps.com®

Certified Mail Fee \$

Extra Services & Fees (check box, add fee as appropriate)

Return Receipt (hardcopy) \$

Return Receipt (electronic) \$

Certified Mail Restricted Delivery \$

Adult Signature Required \$

Adult Signature Restricted Delivery \$

Postage \$

Total Postage and Fees \$

Sent To **NM SLO**

Street and Apt. No., or PO Box No.


City, State, ZIP+4®

Postmark **MAR 19 2018**

RECOS NM

37552-9610

PS Form 3800, April 2015 PSN 7530-02-000-9000



March 19, 2015

Vanguard Operating, LLC
1415 Louisiana, Suite 2800
Houston TX 77002

As required by New Mexico Oil Conservation Division (NMOCD) Rules, I am notifying you of the following nonstandard location (NSL) for a well. This letter is a notice only. No action is needed unless you have questions or objections.

Apache Corporation is applying for NSL approval for its Palmito 14 15 State 207H oil well. Minimum NMOCD distance for take points for such an oil well is 330' from a dedication line. The take points are 230' further east and west than is standard (see attached application). Thus, it is a nonstandard location. The NSL is due to surface and subsurface issues.

Well Name: Palmito 14 15 State 207H TVD: 7,225' MD: 12,690'
Proposed NSL Zone: Palmillo; Bone Spring, SW
NSL Acreage Dedication: 160 acres (S2N2 Section 15, T. 19 S., R. 28 E., Eddy County, NM)
Location: ≈ 14 air miles SW of Loco Hills, NM SHL: 2345 FNL & 415 FWL 14-19s-28e
Applicant Name: Apache Corporation (432) 818-1168
Applicant's Address: 303 Veterans Airpark Lane, Suite 300, Midland TX 79705

Submittal Information: Application for a nonstandard location will be filed with the NMOCD. If you have an objection, then it must be filed in writing within 20 days from the date the NMOCD receives the application. The New Mexico Oil Conservation Division address is 1220 South St. Francis Dr. Santa Fe, NM 87505. Their phone number is (505) 476-3440.

Please call me if you have any questions.

Sincerely,

Brian Wood


**U.S. Postal Service™
CERTIFIED MAIL® RECEIPT
Domestic Mail Only**

For delivery information, visit our website at www.usps.com®

Certified Mail Fee	\$	3.45
Extra Services & Fees (check box, add fee as appropriate)	\$	
<input type="checkbox"/> Return Receipt (hardcopy)	\$	
<input type="checkbox"/> Return Receipt (electronic)	\$	2.45
<input type="checkbox"/> Certified Mail Restricted Delivery	\$	
<input type="checkbox"/> Adult Signature Required	\$	
<input type="checkbox"/> Adult Signature Restricted Delivery	\$	
Postage	\$	1.24
Total Postage and Fees	\$	4.69

Sent To: VANGUARD
Street and Apt. No., or PO Box No.: 1415 LOUISIANA
City, State, ZIP+4®: HOUSTON TX 77002

Postmark Here: PECCOS NM MAR 19 2018 87552-999



March 19, 2015

Vanguard Operating, LLC
5847 San Felipe, Suite 3000
Houston TX 77057

As required by New Mexico Oil Conservation Division (NMOCD) Rules, I am notifying you of the following nonstandard location (NSL) for a well. This letter is a notice only. No action is needed unless you have questions or objections.

Apache Corporation is applying for NSL approval for its Palmito 14 15 State 207H oil well. Minimum NMOCD distance for take points for such an oil well is 330' from a dedication line. The take points are 230' further east and west than is standard (see attached application). Thus, it is a nonstandard location. The NSL is due to surface and subsurface issues.

Well Name: Palmito 14 15 State 207H TVD: 7,225' MD: 12,690'
Proposed NSL Zone: Palmillo; Bone Spring, SW
NSL Acreage Dedication: 160 acres (S2N2 Section 15, T. 19 S., R. 28 E., Eddy County, NM)
Location: ≈ 14 air miles SW of Loco Hills, NM SHL: 2345 FNL & 415 FWL 14-19s-28e
Applicant Name: Apache Corporation (432) 818-1168
Applicant's Address: 303 Veterans Airpark Lane, Suite 300, Midland TX 79705

Submittal Information: Application for a nonstandard location will be filed with the NMOCD. If you have an objection, then it must be filed in writing within 20 days from the date the NMOCD receives the application. The New Mexico Oil Conservation Division address is 1220 South St. Francis Dr. Santa Fe, NM 87505. Their phone number is (505) 476-3440.

Please call me if you have any questions.

Sincerely,

Brian Wood

**U.S. Postal Service™
CERTIFIED MAIL® RECEIPT
Domestic Mail Only**

For delivery information, visit our website at www.usps.com®

Certified Mail Fee	\$	3.45
Extra Services & Fees (check box, add fee as appropriate)	\$	
<input type="checkbox"/> Return Receipt (hardcopy)	\$	
<input type="checkbox"/> Return Receipt (electronic)	\$	2.45
<input type="checkbox"/> Certified Mail Restricted Delivery	\$	
<input type="checkbox"/> Adult Signature Required	\$	
<input type="checkbox"/> Adult Signature Restricted Delivery	\$	
Postage	\$	1.24
Total Postage and Fees	\$	4.69

Sent To: VANGUARD
Street and Apt. No., or PO Box No.: 5847 SAN FELIPE
City, State, ZIP+4®: HOUSTON TX 77057

Postmark Here: PECCOS NM MAR 19 2018 87552-999

PERMITS WEST, INC.

PROVIDING PERMITS FOR LAND USERS
 13500 E. 19th Ave., Suite 900, Oklahoma City, OK 73102

March 19, 2015

Khody Land & Minerals
 210 Park Ave., Suite 900
 Oklahoma City, OK 73102

As required by New Mexico Oil Conservation Division (NMOCD) Rules, I am notifying you of the following nonstandard location (NSL) for a well. This letter is a notice only. No action is needed unless you have questions or objections.

Apache Corporation is applying for NSL approval for its Palmillo 14 15 State 207H oil well. Minimum NMOCD distance for take points for such an oil well is 330' from a dedication line. The take points are 230' further east and west than is standard (see attached application). Thus, it is a nonstandard location. The NSL is due to surface and subsurface issues.

Well Name: Palmillo 14 15 State 207H **TV/D:** 7,225' **MD:** 12,690'
Proposed NSL Zone: Palmillo; Bone Spring, SW
NSL Acreage Dedication: 160 acres (S2N2 Section 15, T. 19 S., R. 28 E., Eddy County, NM)
Location: ≈ 14 air miles SW of Loco Hills, NM **SHL:** 2345 FNL & 415 FWL 14-19s-28e
Applicant Name: Apache Corporation (432) 818-1168
Applicant's Address: 303 Veterans Airpark Lane, Suite 300, Midland TX 79705

Submittal Information: Application for a nonstandard location will be filed with the NMOCD. If you have an objection, then it must be filed in writing within 20 days from the date the NMOCD receives the application. The New Mexico Oil Conservation Division address is 1220 South St. Francis Dr. Santa Fe, NM 87505. Their phone number is (505) 476-3440.

Please call me if you have any questions.

Sincerely,



Brian Wood

U.S. Postal Service™ CERTIFIED MAIL® RECEIPT
 Domestic Mail Only

For delivery information, visit our website at www.usps.com®

Certified Mail Fee \$ _____

Extra Services & Fees (check box, add fee as appropriate)

Return Receipt (hardcopy) \$ _____

Return Receipt (electronic) \$ _____

Certified Mail Restricted Delivery \$ _____

Adult Signature Required \$ _____

Adult Signature Restricted Delivery \$ _____

Postage \$ _____

Total Postage and Fees \$ _____

Sent To **KHODY**

Street and Apt. No., or PO Box No. _____

City, State, ZIP+4® **OKLAHOMA CITY, OK 73102**

Postmark Here **MAR 19 2015**

PS Form 3800, April 2015 PSN 7530-02-000-9047 See Reverse for Instructions

PERMITS WEST, INC.

PROVIDING PERMITS FOR LAND USERS
 13500 E. 19th Ave., Suite 900, Oklahoma City, OK 73102

March 19, 2015

RKI Exploration & Production
 3500 One Williams Center
 Tulsa OK 74172

As required by New Mexico Oil Conservation Division (NMOCD) Rules, I am notifying you of the following nonstandard location (NSL) for a well. This letter is a notice only. No action is needed unless you have questions or objections.

Apache Corporation is applying for NSL approval for its Palmillo 14 15 State 207H oil well. Minimum NMOCD distance for take points for such an oil well is 330' from a dedication line. The take points are 230' further east and west than is standard (see attached application). Thus, it is a nonstandard location. The NSL is due to surface and subsurface issues.

Well Name: Palmillo 14 15 State 207H **TV/D:** 7,225' **MD:** 12,690'
Proposed NSL Zone: Palmillo; Bone Spring, SW
NSL Acreage Dedication: 160 acres (S2N2 Section 15, T. 19 S., R. 28 E., Eddy County, NM)
Location: ≈ 14 air miles SW of Loco Hills, NM **SHL:** 2345 FNL & 415 FWL 14-19s-28e
Applicant Name: Apache Corporation (432) 818-1168
Applicant's Address: 303 Veterans Airpark Lane, Suite 300, Midland TX 79705

Submittal Information: Application for a nonstandard location will be filed with the NMOCD. If you have an objection, then it must be filed in writing within 20 days from the date the NMOCD receives the application. The New Mexico Oil Conservation Division address is 1220 South St. Francis Dr. Santa Fe, NM 87505. Their phone number is (505) 476-3440.

Please call me if you have any questions.

Sincerely,



Brian Wood

U.S. Postal Service™ CERTIFIED MAIL® RECEIPT
 Domestic Mail Only

For delivery information, visit our website at www.usps.com®

Certified Mail Fee \$ _____

Extra Services & Fees (check box, add fee as appropriate)

Return Receipt (hardcopy) \$ _____

Return Receipt (electronic) \$ _____

Certified Mail Restricted Delivery \$ _____

Adult Signature Required \$ _____

Adult Signature Restricted Delivery \$ _____

Postage \$ _____

Total Postage and Fees \$ _____

Sent To **RKI**

Street and Apt. No., or PO Box No. **EX 93**

City, State, ZIP+4® **TULSA, OK 74172**

Postmark Here **MAR 19 2015**

Lowe, Leonard, EMNRD

From: Lowe, Leonard, EMNRD
Sent: Friday, June 15, 2018 3:28 PM
To: 'brian@permitswest.com'
Subject: Palmillo 14 15 State Well No. 207H

Brian Wood,

Have you received any administrative feedback from the OCD pertaining to an NSL for the above subject well?


Let me know.

Leonard Lowe
Engineering Bureau
Oil Conservation Division
Energy Minerals and Natural Resources Department
1220 South St. Frances
Santa Fe, New Mexico 87004
Office: 505-476-3492
Cell: 505-930-6717
Fax: 505-476-3462
E-mail: leonard.lowe@state.nm.us
Website: <http://www.emnrd.state.nm.us/oed/>

SENDER: COMPLETE THIS SECTION

- Complete items 1, 2, and 3.
- Print your name and address on the reverse so that we can return the card to you.
- Attach this card to the back of the mailpiece, or on the front if space permits.

1. Article Addressed to:
Khody Land & Minerals
210 Park Ave., Suite 900
Oklahoma City, OK 73102



2. Article Number (transfer from service label)
7017 0190 0001 1434 9720
PS Form 3811, July 2015 PSN 7530-02-000-9053

COMPLETE THIS SECTION ON DELIVERY

A. Signature Agent
X [Signature] Addressee
B. Received by (Printed Name)
Uhaul
C. Date of Delivery
3/22/18
D. Is delivery address different from item 1? Yes
If YES, enter delivery address below: No

3. Service Type
- Adult Signature
 - Adult Signature Restricted Delivery
 - Certified Mail®
 - Certified Mail Restricted Delivery
 - Collect on Delivery
 - Collect on Delivery Restricted Delivery
 - Insured Mail
 - Insured Mail Restricted Delivery
 - Priority Mail Express®
 - Registered Mail™
 - Registered Mail Restricted Delivery
 - Return Receipt for Merchandise
 - Signature Confirmation™
 - Signature Confirmation Restricted Delivery

Domestic Return Receipt

Lowe, Leonard, EMNRD

From: Brian Wood <brian@permitswest.com>
Sent: Friday, April 20, 2018 4:00 PM
To: Lowe, Leonard, EMNRD
Subject: Re: NSL application, APACHE_Palmillo 14 15 State Well No. 207H
Attachments: Palmillo 207H Khody green card.pdf; ATT00001.htm

Importance: High

Same lease (X0-0648-0150) for all 3 units.
Lessee of record is Khody.
They received notice March 22 (below).

Apache is Bone Spring operator in Sec. 14 E and L.
No Bone Spring operator in Sec. 16 H yet.

Lowe, Leonard, EMNRD

From: Lowe, Leonard, EMNRD
Sent: Thursday, April 12, 2018 11:52 AM
To: 'brian@permitswest.com'
Subject: NSL application, APACHE_Palmillo 14 15 State Well No. 207H

Importance: High

Mr. Brian Wood,

Your NSL application for the about subject Operator and Well: Were all Affected parties notified in Section 14 ["E" and "L"] and Section 16 ["H"]?

Please state those affected parties.

Leonard Lowe
Engineering Bureau
Oil Conservation Division
Energy Minerals and Natural Resources Department
1220 South St. Frances
Santa Fe, New Mexico 87004
Office: 505-476-3492
Cell: 505-930-6717
Fax: 505-476-3462
E-mail: leonard.lowe@state.nm.us
Website: <http://www.emnrd.state.nm.us/ocd/>

From: [Lowe, Leonard, EMNRD](#)
To: ["brian@permitswest.com"](mailto:brian@permitswest.com)
Cc: [Mike Bratcher \(mike.bratcher@state.nm.us\)](#); [Cordero, Gilbert, EMNRD](#); ["lisa@rwbyram.com"](mailto:lisa@rwbyram.com); [Dawson, Scott, EMNRD](#); [Jones, William V, EMNRD](#); [McMillan, Michael, EMNRD](#); [Goetze, Phillip, EMNRD](#); [Martin, Ed](#); [Holm, Anchor E](#)
Subject: APPROVED NSL-7732_Apache Corporation_Palimillo 14 15 State Well No. 207H_SEC 14 19S 28E
Date: Friday, June 22, 2018 3:10:00 PM
Attachments: [NSL-7732_Order.pdf](#)
Importance: High

Mr. Brian Wood,

The following administrative order has been issued and will soon be available on the Division's web site.

<http://ocdimage.emnrd.state.nm.us/Imaging/Default.aspx>

Apache Corporation [OGRID # 873]

ORDER No: NSL-7732

WELL: Palimillo 14 15 State Well No. 207H

API #: 30-015-44668

POOL: Palmillo; Bone Spring, SW [# 96413]

Leonard Lowe

Engineering Bureau

Oil Conservation Division

Energy Minerals and Natural Resources Department

1220 South St. Frances

Santa Fe, New Mexico 87004

Office: 505-476-3492

Cell: 505-930-6717

Fax: 505-476-3462

E-mail: leonard.lowe@state.nm.us

Website: <http://www.emnrd.state.nm.us/ocd/>