

NSL-7738

Revised March 23, 2017

RECEIVED: 6/5/18	REVIEWER: LRL	TYPE: NSL	APP NO: PLEL 1815729832
------------------	---------------	-----------	-------------------------

ABOVE THIS TABLE FOR OCD DIVISION USE ONLY

NEW MEXICO OIL CONSERVATION DIVISION
 - Geological & Engineering Bureau -
 1220 South St. Francis Drive, Santa Fe, NM 87505

**ADMINISTRATIVE APPLICATION CHECKLIST**

JUN 05 2018 4:10 PM

THIS CHECKLIST IS MANDATORY FOR ALL ADMINISTRATIVE APPLICATIONS FOR EXCEPTIONS TO DIVISION RULES AND
 REGULATIONS WHICH REQUIRE PROCESSING AT THE DIVISION LEVEL IN SANTA FE

Applicant: EOG Resources, Inc. 461 7104**OGRID Number:** 7377**Well Name:** Orrtanna 20 Fed No. 7104 Well**API:** PENDING 025-42936 44617**Pool:** Upper Wolfcamp Pool**Pool Code:** 98097

**SUBMIT ACCURATE AND COMPLETE INFORMATION REQUIRED TO PROCESS THE TYPE OF APPLICATION
 INDICATED BELOW**

1) TYPE OF APPLICATION: Check those which apply for [A]

A. Location - Spacing Unit - Simultaneous Dedication

☒ NSL☐ NSP (PROJECT AREA)☐ NSP (PRORATION UNIT)☐ SD

B. Check one only for [I] or [II]

[I] Commingling - Storage - Measurement

☐ DHC☐ CTB☐ PLC☐ PC☐ OLS☐ OLM

[II] Injection - Disposal - Pressure Increase - Enhanced Oil Recovery

☐ WFX☐ PMX☐ SWD☐ IPI☐ EOR☐ PPR**2) NOTIFICATION REQUIRED TO:** Check those which apply.A. ☐ Offset operators or lease holdersB. ☐ Royalty, overriding royalty owners, revenue ownersC. ☐ Application requires published noticeD. ☐ Notification and/or concurrent approval by SLOE. ☒ Notification and/or concurrent approval by BLMF. ☐ Surface ownerG. ☒ For all of the above, proof of notification or publication is attached, and/or,H. ☐ No notice required**FOR OCD ONLY**

Notice Complete

Application
Content
Complete

3) CERTIFICATION: I hereby certify that the information submitted with this application for administrative approval is **accurate** and **complete** to the best of my knowledge. I also understand that **no action** will be taken on this application until the required information and notifications are submitted to the Division.

Note: Statement must be completed by an individual with managerial and/or supervisory capacity.

Adam G. Rankin

Print or Type Name

Signature

June 5, 2018

Date

505-988-4421

Phone Number

agrankin@hollandhart.com

e-mail Address



Adam G. Rankin
Associate
Phone (505) 954-7294
Fax (505) 983-6043
AGRankin@hollandhart.com

June 5, 2018

VIA HAND DELIVERY

JUN 05 2018 4:11:06

Heather Riley
Oil Conservation Division
New Mexico Department of Energy,
Minerals and Natural Resources
1220 South Saint Francis Drive
Santa Fe, New Mexico 87505

Re: Application of EOG Resources, Inc. for administrative approval of an unorthodox well location for its Orrtanna 20 Fed No. 710H Well in the W/2 E/2 of Section 20, Township 26 South, Range 33 East, N.M.P.M., Lea County, New Mexico.

Dear Ms. Riley:

EOG Resources, Inc. (OGRID No. 7377) seeks administrative approval of an unorthodox well location for its **Orrtanna 20 Fed No. 710H Well** (API No. Pending) to be completed within the Sanders Tank; Upper Wolfcamp (Pool Code 98097) underlying Section 20, Township 26 South, Range 33 East, N.M.P.M., Lea County, New Mexico. This well will be drilled from a surface location 557 feet from the south line and 2,409 feet from the east line (Unit O) of Section 20. The upper most perforation will be located 330 feet from south line and 1,343 feet from the east line (Unit O), and the lower most perforation will be 330 feet from the north line and 1,342 feet from the east line (Unit B) of Section 20. Since this acreage is governed by the Division's statewide rules which provides for wells to be located no closer than 330 feet to the outer boundary of the spacing unit, the completed interval for this well will be unorthodox because it is closer than 330 feet to the northeastern, eastern, and southeastern boundaries of the project area.

EOG is the operator in the spacing and proration unit comprised of the E/2 E/2 of Section 20 and working interest ownership in the Wolfcamp is identical in said spacing unit to the proposed spacing unit. Approval of the unorthodox completed interval will allow EOG to use their preferred well spacing plan for horizontal wells in this area and thereby prevent waste.

HOLLAND & HART^{LLP}



Exhibit A is a Well Location and Acreage Dedication Plat (Form C-102), which shows that the completed interval of the proposed **Orrtanna 20 Fed No. 710H Well** encroaches on the spacing and proration units to the northeast, east, and southeast.

Exhibit B is a land plat for Section 20 and the surrounding sections that shows the proposed **Orrtanna 20 Fed No. 710H Well** in relation to adjoining units and existing wells.

Exhibit C is a list of the parties affected by the encroachment to the northeast and the southeast. As described above, ownership is identical throughout the W/2 E/2 and E/2 E/2 of Section 20. Accordingly, there are no affected parties in the spacing units to the east of the proposed well. Each of the parties listed on Exhibit C have been provided notice of this application by certified mail. A copy of this application has been provided to the Bureau of Land Management-Carlsbad Office.

Exhibit D is an affidavit from the landman verifying that the working interest ownership is identical in the W/2 E/2 and the E/2 E/2 of Section 20.

Your attention to this matter is appreciated.

Sincerely,

Adam G. Rankin

ATTORNEY FOR EOG RESOURCES, INC

cc: Bureau of Land Management
620 E. Green Street
Carlsbad, NM 88220



Adam G. Rankin
Associate
Phone (505) 954-7294
Fax (505) 983-6043
AGRankin@hollandhart.com

June 5, 2018

VIA CERTIFIED MAIL
RETURN RECEIPT REQUESTED

TO AFFECTED PARTIES


Re: Application of EOG Resources, Inc. for administrative approval of an unorthodox well location for its Orrtanna 20 Fed No. 710H Well in the W/2 E/2 of Section 20, Township 26 South, Range 33 East, N.M.P.M., Lea County, New Mexico.

Ladies and Gentlemen:

Enclosed is a copy of the above-referenced application which was filed with the New Mexico Oil Conservation Division on this date. Any objection to this application must be filed in writing within twenty days from this date with the applicant and the New Mexico Oil Conservation Division, 1220 South St. Francis Drive, Santa Fe, New Mexico, 87505. If no objection is received within this twenty-day period, this application may be approved administratively by the Division.

If you have any questions about this application, please contact the following:

Matthew Gray
EOG Resources, Inc.
(432) 686-3633
matthew_gray@eogresources.com

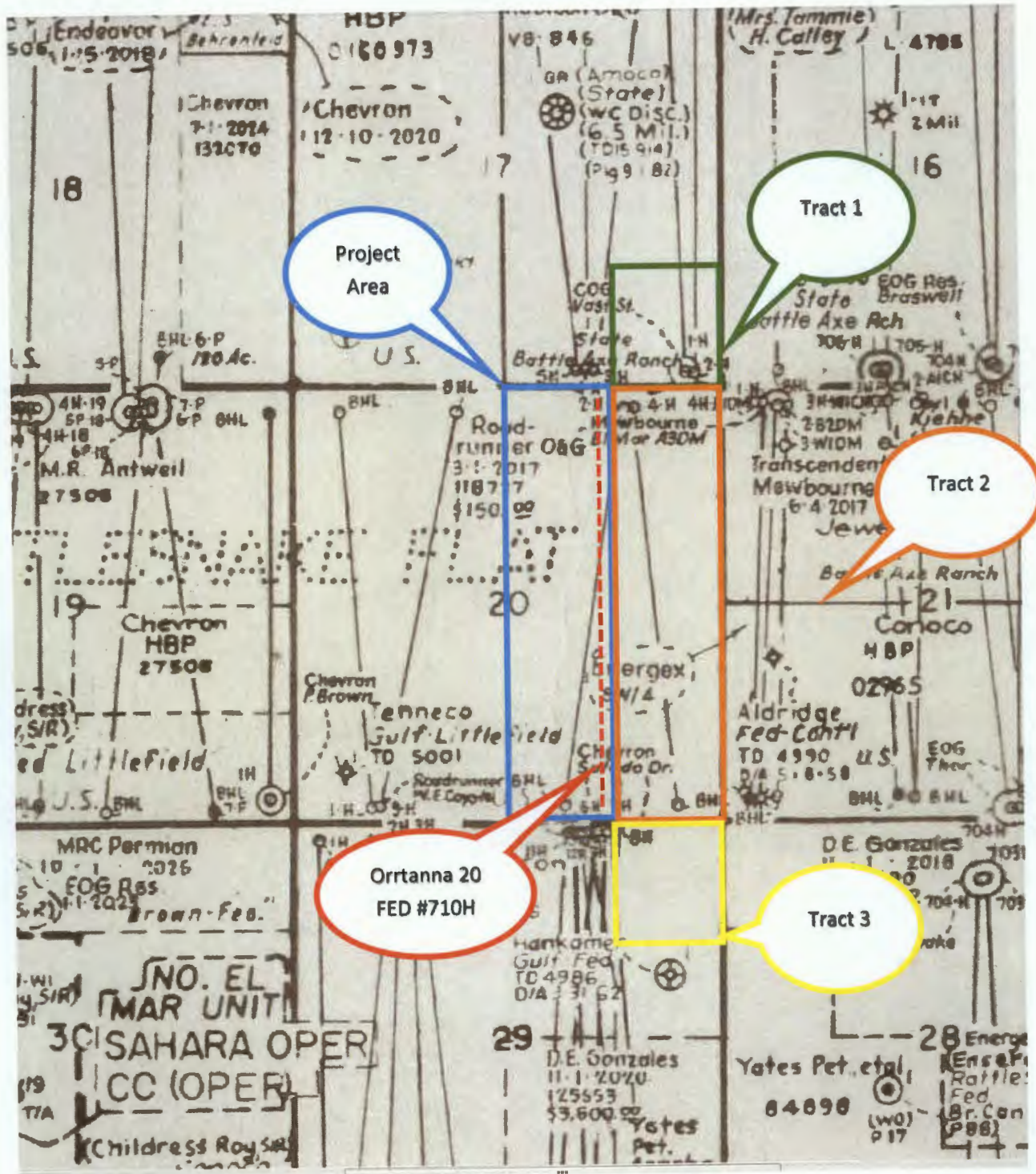
Sincerely,

Adam G. Rankin
ATTORNEY FOR EOG RESOURCES, INC

FORM C-102
Revised August 1, 2011
Submit one copy to appropriate
District Office

☐ **AMENDED REPORT**

EOG RESOURCES, INC.

ORRTANNA 20 FED #710H UNORTHODOX LOCATION NOTICE TRACT PLAT
TOWNSHIP 26 SOUTH RANCE 33 EAST, LEA COUNTY, NM



EXHIBIT

B

Exhibit C

Tract 1:

COG Operating, LLC
One Concho Center
600 West Illinois Avenue
Midland, TX 79701

Tract 3:

Chevron USA Inc.
1400 Smith Street
Houston, Texas 77002





Shipment Confirmation Acceptance Notice

A. Mailer Action

Note to Mailer: The labels and volume associated to this form online, **must** match the labeled packages being presented to the USPS® employee with this form.

EOG Resources - Orrtanna 710H Well
CM# 44497.0129 20180601
Notice List

Shipment Date: 05/31/2018

Shipped From:

Name: HOLLAND & HART LLP

Address: 110 N GUADALUPE ST # 1

City: SANTA FE

State: NM ZIP+4® 87501

Type of Mail	Volume
Priority Mail Express®	
Priority Mail®	0
First-Class Package Service®	
Returns	
International*	
Other	2
Total	2

*Start time for products with service guarantees will begin when mail arrives at the local Post Office™ and items receive individual processing and acceptance scans.

B. USPS Action

Note to RSS Clerk:

1. Home screen > Mailing/Shipping > More
2. Select Shipment Confirm
3. Scan or enter the barcode/label number from PS Form 5630
4. Confirm the volume count message by selecting Yes or No
5. Select Pay and End Visit to complete transaction

USPS EMPLOYEE: Please scan upon pickup or receipt of mail.
Leave form with customer or in customer's mail receptacle.

USPS SCAN AT ACCEPTANCE



9275 0901 1935 6200 0008 6770 98



Firm Mailing Book For Accountable Mail

[illegible]



Shipment Confirmation Acceptance Notice

A. Mailer Action

Note to Mailer: The labels and volume associated to this form online, **must** match the labeled packages being presented to the USPS® employee with this form.

EOG Resources - Orrtanna 710H Well
CM# 44497.0129 20180601
BLM

Shipment Date: 05/31/2018

Shipped From:

Name: HOLLAND & HART LLP

Address: 110 N GUADALUPE ST # 1

City: SANTA FE

State: NM ZIP+4® 87501

Type of Mail	Volume
Priority Mail Express®*	
Priority Mail®	0
First-Class Package Service®	
Returns	
International*	
Other	1
Total	1

*Start time for products with service guarantees will begin when mail arrives at the local Post Office™ and items receive individual processing and acceptance scans.

B. USPS Action

Note to RSS Clerk:

1. Home screen > Mailing/Shipping > More
2. Select Shipment Confirm
3. Scan or enter the barcode/label number from PS Form 5630
4. Confirm the volume count message by selecting Yes or No
5. Select Pay and End Visit to complete transaction

USPS EMPLOYEE: Please scan upon pickup or receipt of mail.
Leave form with customer or in customer's mail receptacle.

USPS SCAN AT ACCEPTANCE



9275 0901 1935 6200 0008 6773 26



Firm Mailing Book For Accountable Mail

Name and Address of Sender	Check type of mail or service <input type="checkbox"/> Adult Signature Required <input type="checkbox"/> Priority Mail Express <input type="checkbox"/> Adult Signature Restricted Delivery <input type="checkbox"/> Registered Mail <input checked="" type="checkbox"/> Certified Mail <input type="checkbox"/> Return Receipt for Merchandise <input type="checkbox"/> Certified Mail Restricted Delivery <input type="checkbox"/> Signature Confirmation <input type="checkbox"/> Collect on Delivery (COD) <input type="checkbox"/> Signature Confirmation Restricted Delivery <input type="checkbox"/> Insured Mail <input type="checkbox"/> <input type="checkbox"/> Priority Mail
USPS Tracking/Article Number 1. 9214 8901 9403 8306 5705 51	Addressee (Name, Street, City, State, & ZIP Code™) BUREAU OF LAND MANAGEMENT CARLSBAD DISTRICT OFFICES 620 E GREENE STREET CARLSBAD NM 88220
Total Number of Pieces Listed by Sender 1	Total Number of Pieces Received at Post Office Postmaster, Per (Name of receiving employee)



EOG Resources, Inc.
5509 Champions Drive
Midland, Texas 79706
(432) 686-3600

Date: May 21, 2018
To: State of New Mexico Oil Conservation Division
Re: Orrtanna 20 Fed #710H well


To whom it may concern:

This letter serves to notice you that ownership in the, W2E2-20-26S-33E is identical in working, royalty, and overriding royalty interest and percentages to E2E2-20-26S-33E.

Sincerely,

EOG Resources, Inc.

By:


Matthew Gray
Senior Landman



From: [Lowe, Leonard, EMNRD](#)
To: ["Adam Rankin"](#)
Cc: [Brown, Maxey G, EMNRD](#); [Kautz, Paul, EMNRD](#); ["lisa@rwbyram.com"](#); [Jones, William V, EMNRD](#); [McMillan, Michael, EMNRD](#); [Goetze, Phillip, EMNRD](#); [Dawson, Scott, EMNRD](#); ["jglover@blm.gov"](#); ["scaffey@blm.gov"](#); ["jstovall@blm.gov"](#)
Subject: APPROVED NSL-7738_EOG Resources, Inc._Orrtanna 20 Federal Well No. 710H_SEC 20 26S 33E
Date: Monday, July 2, 2018 2:15:00 PM
Importance: High

Mr. Adam Rankin

The following administrative order has been issued and will soon be available on the Division's web site: <http://ocdimage.emnrd.state.nm.us/Imaging/Default.aspx>

NSL-7738

EOG Resources, Inc.

API #: 30-025-44617

WELL: Orrtanna 20 Federal Well No. 710H

Leonard Lowe

Engineering Bureau

Oil Conservation Division

Energy Minerals and Natural Resources Department

1220 South St. Frances

Santa Fe, New Mexico 87004

Office: 505-476-3492

Cell: 505-930-6717

Fax: 505-476-3462

E-mail: leonard.lowe@state.nm.us

Website: <http://www.emnrd.state.nm.us/ocd/>