

RECEIVED: <u>9/08/2018</u>	REVIEWER: <u>MA m</u>	TYPE: <u>OLM</u>	APP NO: <u>DMAM1814029479</u>
-------------------------------	--------------------------	---------------------	----------------------------------

ABOVE THIS TABLE FOR OCD DIVISION USE ONLY

**NEW MEXICO OIL CONSERVATION DIVISION**  
 - Geological & Engineering Bureau -  
 1220 South St. Francis Drive, Santa Fe, NM 87505

**ADMINISTRATIVE APPLICATION CHECKLIST**

THIS CHECKLIST IS MANDATORY FOR ALL ADMINISTRATIVE APPLICATIONS FOR EXCEPTIONS TO DIVISION RULES AND  
 REGULATIONS WHICH REQUIRE PROCESSING AT THE DIVISION LEVEL IN SANTA FE

**Applicant:** OXY USA INC **OGRID Number:** 16696  
**Well Name:** SALT RIDGE CC 20 17 FEDERAL COM #02111 **API:** 30-015-44945  
**Pool:** PIERCE CROSSING, BONE SPRING **Pool Code:** 50371

**SUBMIT ACCURATE AND COMPLETE INFORMATION REQUIRED TO PROCESS THE TYPE OF APPLICATION  
 INDICATED BELOW**

**1) TYPE OF APPLICATION:** Check those which apply for [A]

A. Location - Spacing Unit - Simultaneous Dedication

☐ NSL☐ NSP (PROJECT AREA)☐ NSP (PRORATION UNIT)☐ SD

B. Check one only for [I] or [II]

[I] Commingling - Storage - Measurement

☐ DHC☒ CTB☐ PLC☐ PC☐ OLS☒ OLMMM

[II] Injection - Disposal - Pressure Increase - Enhanced Oil Recovery

☐ WFX☐ PMX☐ SWD☐ IPI☐ EOR☐ PPR**2) NOTIFICATION REQUIRED TO:** Check those which apply.A. ☐ Offset operators or lease holdersB. ☐ Royalty, overriding royalty owners, revenue ownersC. ☐ Application requires published noticeD. ☐ Notification and/or concurrent approval by SLOE. ☒ Notification and/or concurrent approval by BLMF. ☐ Surface ownerG. ☐ For all of the above, proof of notification or publication is attached, and/or,H. ☒ No notice required Identical Owners**FOR OCD ONLY**☐ Notice Complete☐ Application  
Content  
Complete

**3) CERTIFICATION:** I hereby certify that the information submitted with this application for  
 administrative approval is **accurate** and **complete** to the best of my knowledge. I also  
 understand that **no action** will be taken on this application until the required information and  
 notifications are submitted to the Division.

**Note:** Statement must be completed by an individual with managerial and/or supervisory capacity.

SANDRA MUSALLAM

Print or Type Name

Sandra Musallam

Signature

07/03/2018

Date

713-366-5106

Phone Number

SANDRA\_MUSALLAM@OXY.COM

e-mail Address

Submit 1 Copy To Appropriate District  
Office  
District I - (575) 393-6161  
1625 N. French Dr., Hobbs, NM 88240  
District II - (575) 748-1283  
811 S. First St., Artesia, NM 88210  
District III - (505) 334-6178  
1000 Rio Brazos Rd., Aztec, NM 87410  
District IV - (505) 476-3460  
1220 S. St. Francis Dr., Santa Fe, NM  
87505

State of New Mexico  
Energy, Minerals and Natural Resources

OIL CONSERVATION DIVISION  
1220 South St. Francis Dr.  
Santa Fe, NM 87505

Form C-103  
Revised July 18, 2013

<b>SUNDRY NOTICES AND REPORTS ON WELLS</b> (DO NOT USE THIS FORM FOR PROPOSALS TO DRILL OR TO DEEPEN OR PLUG BACK TO A DIFFERENT RESERVOIR. USE "APPLICATION FOR PERMIT" (FORM C-101) FOR SUCH PROPOSALS.)		WELL API NO. 30-015-44945
1. Type of Well: Oil Well <input checked="" type="checkbox"/> Gas Well <input type="checkbox"/> Other <input type="checkbox"/>		5. Indicate Type of Lease STATE <input type="checkbox"/> FEE <input type="checkbox"/>
2. Name of Operator OXY USA INC		6. State Oil & Gas Lease No.
3. Address of Operator 5 GREENWAY PLAZA SUITE 110, HOUSTON TX 77046		7. Lease Name or Unit Agreement Name SALT RIDGE CC 20-17 FEDERAL COM
4. Well Location Unit Letter <u>E</u> : <u>2359</u> feet from the <u>NORTH</u> line and <u>1302</u> feet from the <u>WEST</u> line Section <u>17</u> Township <u>24S</u> Range <u>29E</u> NMPM County <u>EDDY</u>		8. Well Number <u>#021H</u>
11. Elevation (Show whether DR, RKB, RT, GR, etc.)		9. OGRID Number <u>16696</u>
		10. Pool name or Wildcat PIERCE CROSSING;BONE SPRING

12. Check Appropriate Box to Indicate Nature of Notice, Report or Other Data

NOTICE OF INTENTION TO:

PERFORM REMEDIAL WORK ☐ PLUG AND ABANDON ☐  
TEMPORARILY ABANDON ☐ CHANGE PLANS ☐  
PULL OR ALTER CASING ☐ MULTIPLE COMPL ☐  
DOWNHOLE COMMINGLE ☐  
CLOSED-LOOP SYSTEM ☐  
OTHER: LEASE COMMINGLE/OFF LEASE MEASUREMENT ☒

SUBSEQUENT REPORT OF:

REMEDIAL WORK ☐ ALTERING CASING ☐  
COMMENCE DRILLING OPNS. ☐ P AND A ☐  
CASING/CEMENT JOB ☐  
OTHER: ☐

13. Describe proposed or completed operations. (Clearly state all pertinent details, and give pertinent dates, including estimated date of starting any proposed work). SEE RULE 19.15.7.14 NMAC. For Multiple Completions: Attach wellbore diagram of proposed completion or recompletion.

OXY USA INC requests approval of a lease commingle and off-lease measurement for the Salt Ridge CC 17 CTB (104°0'44.5"W, 32°13'16.531"N). Wells included in application are Salt Ridge CC 20 17 Federal Com #021H (API 30-015-44945) and Salt Ridge CC 20-17 Federal Com #023H (API 30-015-44947). The working interest, royalty interest and overriding royalty interest owners are identical.

Each of the wells will have a dedicated 6' X 10' three-phase separator. Each vessel will be equipped with oil turbine meters, gas orifice meters and water turbine meters. Oil production will flow through a 6' X 20' heater treater then sent to four oil storage tanks. It will then be pumped through a LACT and sent to sales. Oil production will be allocated back to each well based on well test. Gas will be sent from the separators to a gas scrubber. It will then flow to either an Oxy check meter and sent to sales, or flow through a gas compressor and be used for gas lift purposes. Gas production will be allocated back to each well based on well test. All water from the Salt Ridge CC 17 CTB will be sent to the Cedar Canyon Water Disposal System.

Pursuant to Statewide rule 19.15.12.10(C)(4)(g) OXY USA INC requests the option to include additional pools or leases within the defined parameters set forth in the Order for future additions.

Commingleing this production is the most effective means of producing the reserves. The surface commingle application will be submitted separately for approval per NMOCD and BLM regulations.

Spud Date:

Rig Release Date:

I hereby certify that the information above is true and complete to the best of my knowledge and belief.

State of New Mexico  
 Energy, Minerals & Natural Resources Department  
 OIL CONSERVATION DIVISION  
 1220 South St. Francis Dr.  
 Santa Fe, NM 87505

State of New Mexico  
 Energy, Minerals & Natural Resources Department  
 OIL CONSERVATION DIVISION  
 1220 South St. Francis Dr.  
 Santa Fe, NM 87505

RECEIVED

MAY 07 2018

Form C-102  
 Revised August 1, 2011  
 Submit one copy to appropriate  
 District Office

☐ AMENDED REPORT

# WELL LOCATION AND ACREAGE DEDICATION PLAT

API Number <b>30-015-44945</b>	Property Code <b>50371</b>	Property Name <b>Pierce Crossing</b>	Well Number <b>21H</b>
Property Code <b>321377</b>	Property Name <b>SALT RIDGE CC "20-17" FEDERAL COM</b>		Well Number <b>21H</b>
GRID No <b>16696</b>	Operator Name <b>OXY USA INC.</b>		Elevation <b>2933.9'</b>

## Surface Location

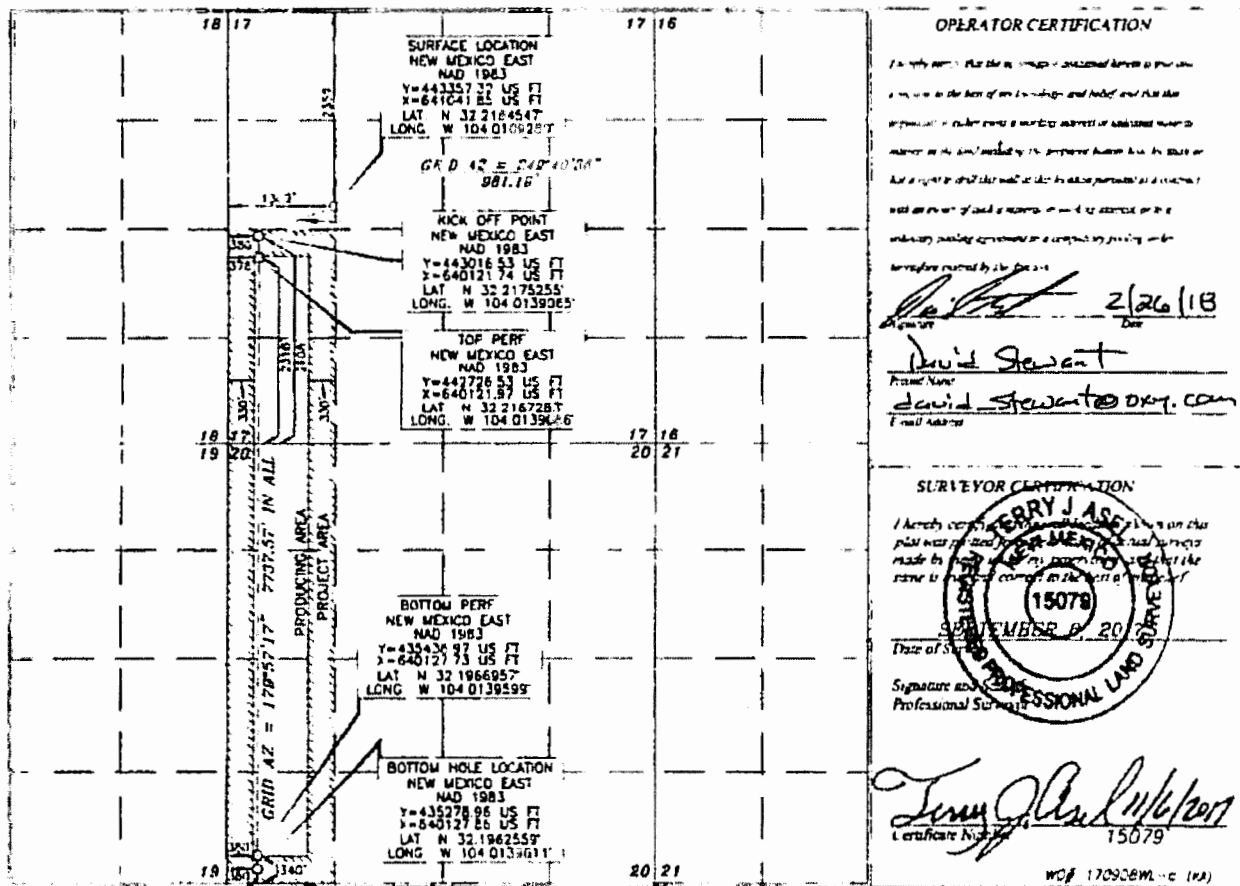
UL or lot no	Section	Township	Range	Lot Id	Feet from the	North/South line	Feet from the	East/West line	County
<b>E</b>	<b>17</b>	<b>24 SOUTH</b>	<b>29 EAST, N.M.P.M</b>		<b>2359'</b>	<b>NORTH</b>	<b>1302'</b>	<b>WEST</b>	<b>EDDY</b>

## Bottom Hole Location If Different From Surface

UL or lot no	Section	Township	Range	Lot Id	Feet from the	North/South line	Feet from the	East/West line	County
<b>M</b>	<b>20</b>	<b>24 SOUTH</b>	<b>29 EAST, N.M.P.M</b>		<b>180'</b>	<b>SOUTH</b>	<b>380'</b>	<b>WEST</b>	<b>EDDY</b>

Dedicated Acres	Joint or Infill	Consolidation Code	Order No
<b>240</b>	<b>Y</b>		

No allowable will be assigned to this completion until all interests have been consolidated or a non-standard unit has been approved by the division



RWP 5-7-18

Division I  
1621 N. French Dr., Hobbs, NM 88240  
Phone: (505) 393-6181 Fax: (505) 393-6182  
Division II  
111 E. First St., Artesia, NM 88210  
Phone: (505) 748-1283 Fax: (505) 748-9720  
Division III  
1000 E. Main St., Aztec, NM 87410  
Phone: (505) 334-4178 Fax: (505) 334-4170  
Division IV  
1230 E. 36th St., Santa Fe, NM 87505  
Phone: (505) 476-3460 Fax: (505) 476-3462

State of New Mexico  
Energy, Minerals & Natural Resources Department  
OIL CONSERVATION DIVISION  
1220 South St. Francis Dr.  
Santa Fe, NM 87505

RECEIVED

MAY 07 2018

Form C-102  
Revised August 1, 2011  
Submit one copy to appropriate  
District Office

DISTRICT II-ARTESIA O.C.D. ☐ AMENDED REPORT

WELL LOCATION AND ACREAGE DEDICATION PLAT

API Number 30-015-44947	50991 94028	Pierce Canyon Pool Name Cornat Jean Bone Springs
Property Code 321377	Property Name SALT RIDGE CC "20-17" FEDERAL COM	Well Number 23H
OGRID No. 16696	Operator Name OXY USA INC.	Elevation 2933.9'

Surface Location

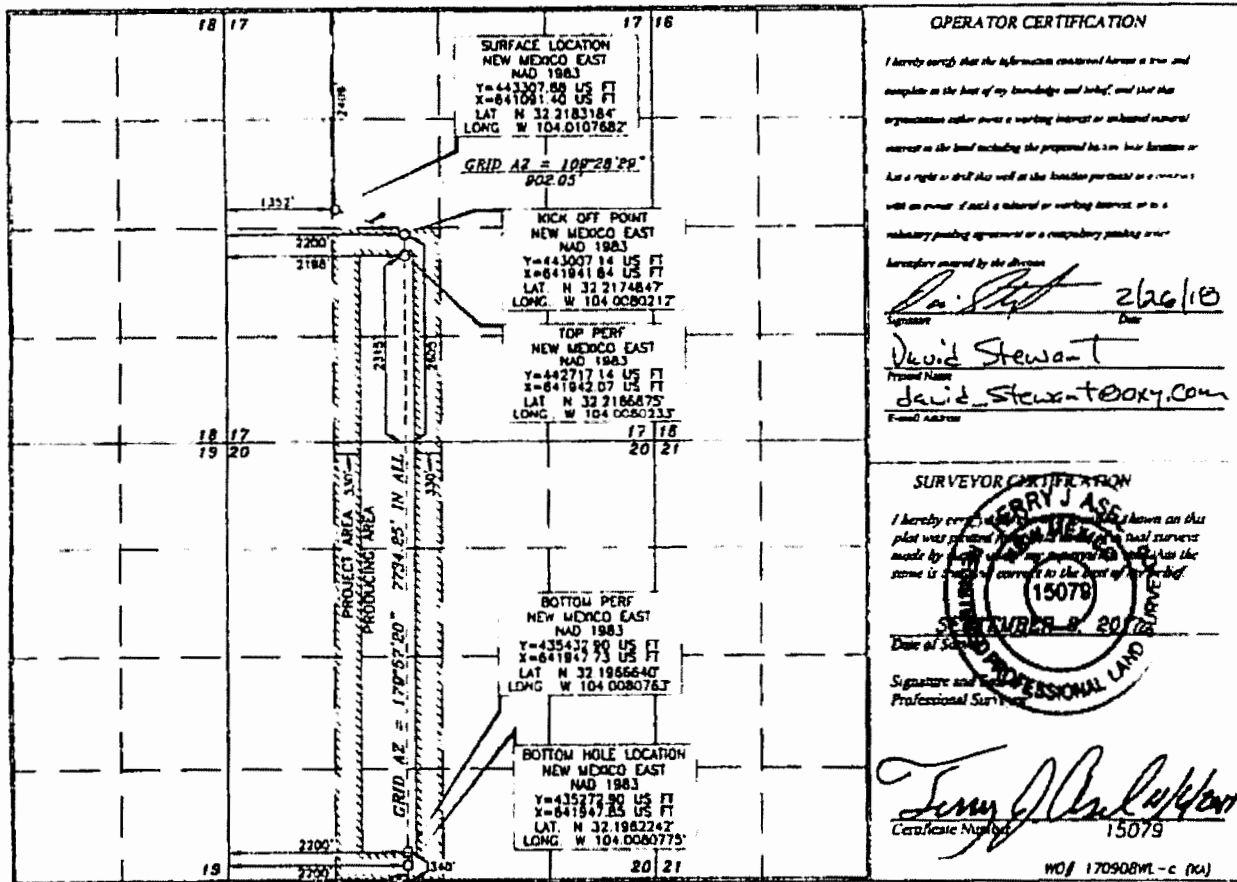
UL or lot no.	Section	Township	Range	Lot Idn	Feet from the	North/South line	Feet from the	East/West line	County
F	17	24 SOUTH	29 EAST, N.M.P.M		2409'	NORTH	1352'	WEST	EDDY

Bottom Hole Location If Different From Surface

UL or lot no.	Section	Township	Range	Lot Idn	Feet from the	North/South line	Feet from the	East/West line	County
N	20	24 SOUTH	29 EAST, N.M.P.M		180'	SOUTH	2200'	WEST	EDDY

Dedicated Acres	Joint or Infill	Consolidation Code	Order No.
240	Y		

No allowance will be assigned to this completion until all interests have been consolidated or a non-standard unit has been approved by the division.



OPERATOR CERTIFICATION

I hereby certify that the information contained herein is true and complete to the best of my knowledge and belief, and that this information reflects a working interest or undivided mineral interest in the land including the proposed location of the well or the right to drill the well on the land pertained to a person with an owner of such a mineral or working interest or to a voluntary pooling agreement or a compulsory pooling order heretofore entered by the division.

Signature: David Stewart  
Date: 2/26/18  
Printed Name: David Stewart  
Email Address: david\_stewart@oxy.com

SURVEYOR CERTIFICATION

I hereby certify that I am a duly licensed Professional Land Surveyor and that I have personally examined the plat and the survey data and find that the same is correct to the best of my belief.

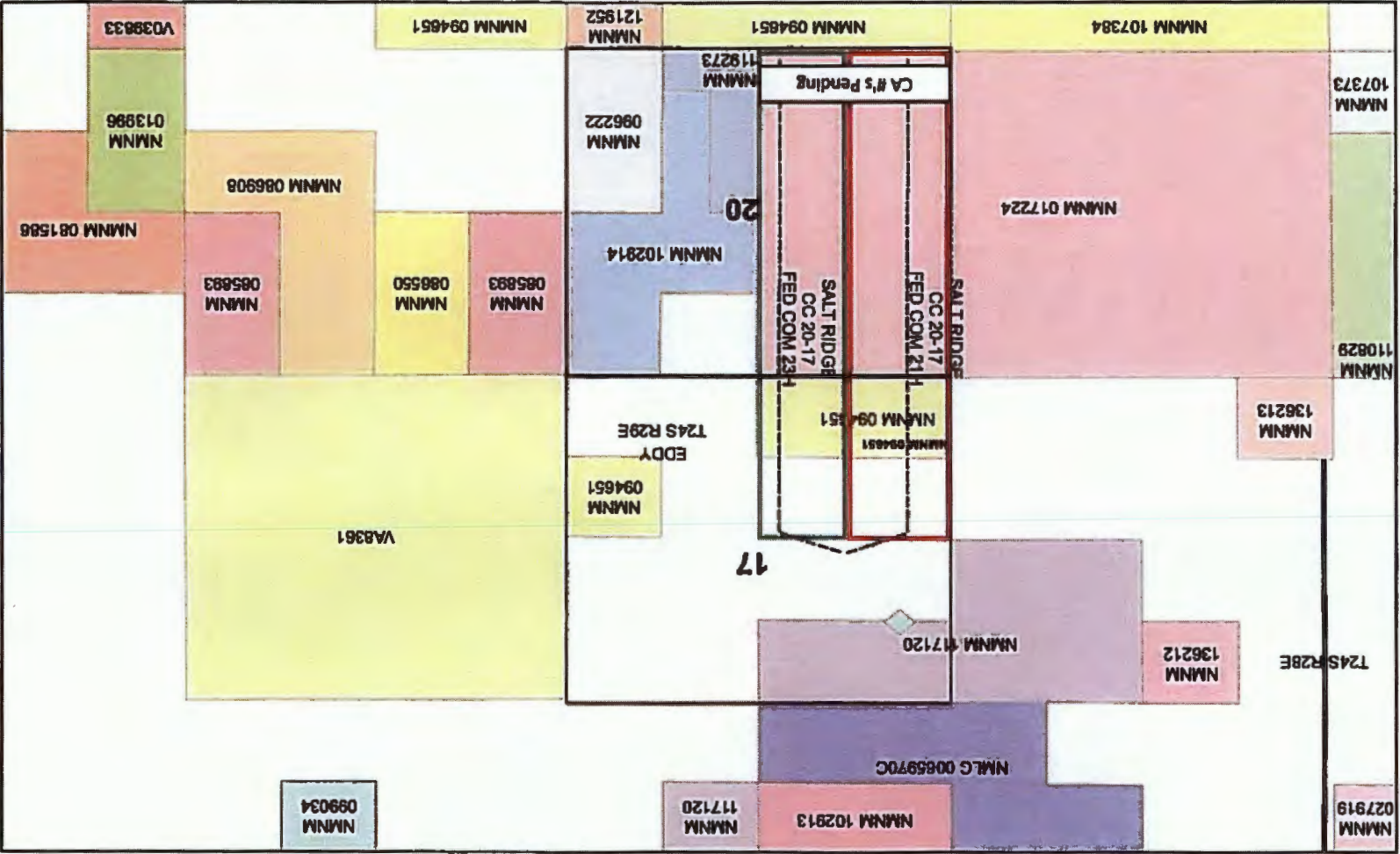
Signature: Terry J. B. [Signature]  
Date of Survey: SEPTEMBER 8, 2018  
Professional Surveyor: 15079  
Certificate Number: 15079

WOF 170908WL-c (KA)

RWP 5-7-18

# Salt Ridge CTB

T24S R29E, EDDY COUNTY



COMMUNITIZATION AGREEMENT BOUNDARY FOR #21 - PENDING APPROVAL

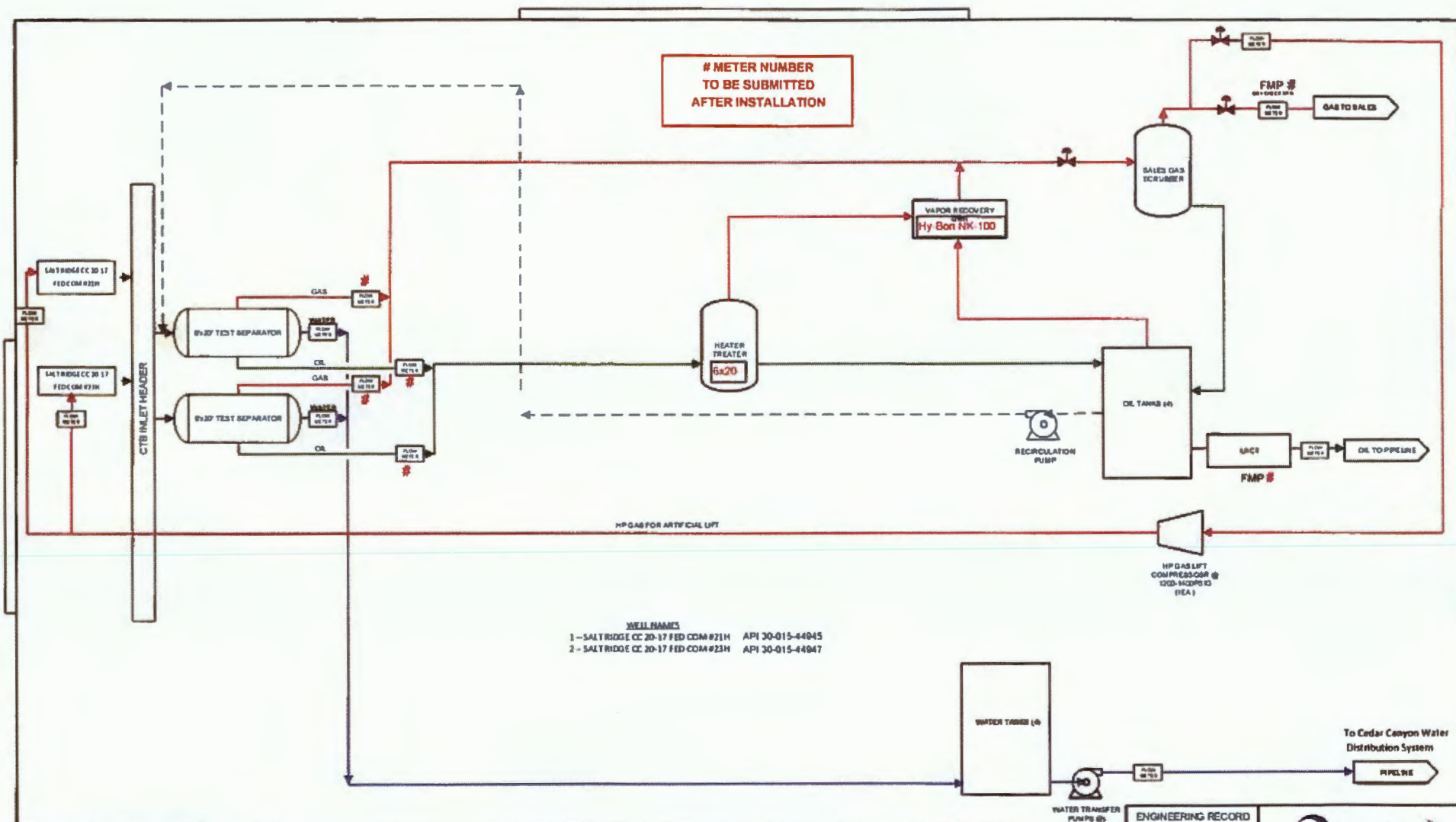
COMMUNITIZATION AGREEMENT BOUNDARY FOR #23 - PENDING APPROVAL

Legend

CTB

Salt Ridge Wells





# LEGEND

----- PRODUCTION MIX  
 ----- OIL  
 ----- GAS

----- WATER  
 ----- EQUIPMENT

# REVISION BLOCK

NO.	DATE	DESCRIPTION	BY	CHK	APP
1					
2					
3					

# ENGINEERING RECORD

BY	DATE
DRN: CPD	6/5/2018
DES:	
CHK:	
APP:	



BLOCK FLOW DIAGRAM  
 SALT RIDGE 17 CTB



5 Greenway Plaza, Suite 110,  
Houston, Texas 77046  
P.O. Box 4294, Houston, Texas 77210-4294  
Direct: 713.350.4816  
Jeremy\_Murphrey@oxy.com

June 29, 2018

Re: **Comminge Application For Salt Ridge CC 20 17 Federal Battery:**

**Salt Ridge CC 20 17 Federal Com #021 H**  
Sec. 17, T24S-R29E  
Pierce Crossing; Bone Spring (50371)

**Salt Ridge CC 20 17 Federal Com #023 H**  
Sec. 17, T24S-R29E  
Pierce Crossing; Bone Spring (50371)

To Whom It May Concern:

OXY USA INC, as Operator, will be filing an application with the New Mexico Oil Conservation Division for approval of the above mentioned commingle project. This letter serves to notice you that the operator and interest owners are identical for the wells listed above.

Best Regards,

**OXY USA INC**

Jeremy Murphrey  
Landman

DEPARTMENT OF THE INTERIOR  
BUREAU OF LAND MANAGEMENT  
CASE RECORDATION  
(MASS) Serial Register Page

Run Date/Time: 6/28/2018 18:48 PM

Page 1 Of 4

01 02-25-1920;041STAT0437;30USC181ETSEQ  
Case Type 311211: O&G LSE SIMO PUBLIC LAND  
Commodity 459: OIL & GAS  
Case Disposition: AUTHORIZED

Total Acres:  
1,400.000

Serial Number  
NMNM 094651

						Serial Number: NMNM-- - 094651	
Name & Address						Int Rel	% Interest
PHILLIPS 66 NAT GAS	4001 PENBROOK #324	ODESSA	TX	79762	OPERATING RIGHTS	0	000000000
SM ENERGY CO	1775 SHERMAN ST STE 1200	DENVER	CO	802031100	OPERATING RIGHTS	0	000000000
PXP PRODUCING CO LLC	717 TEXAS ST STE 2100	HOUSTON	TX	770022753	OPERATING RIGHTS	0	000000000
OXY USA INC	5 GREENWAY PLZ #110	HOUSTON	TX	770480521	OPERATING RIGHTS	0	000000000
RIVERHILL ENERGY CO	PO BOX 2728	MIDLAND	TX	797022728	OPERATING RIGHTS	0	000000000
SIETE OIL & GAS CORP	BOX 2523	ROSWELL	NM	882022523	OPERATING RIGHTS	0	000000000
OXY USA INC	PO BOX 27570	HOUSTON	TX	772277570	LESSEE	100	000000000
OXY USA INC	PO BOX 27570	HOUSTON	TX	772277570	OPERATING RIGHTS	0	000000000

									Serial Number: NMNM-- - 094651		
Mer	Twp	Rng	Sec	S	Type	Nr	Suff	Subdivision	District/ Field Office	County	Mgmt Agency
23	0240S	0290E	017	ALIQ				S2SW,NESE	CARLSBAD FIELD OFFICE	EDDY	BUREAU OF LAND MGMT
23	0240S	0290E	027	ALIQ				SWNE,S2NW,S2	CARLSBAD FIELD OFFICE	EDDY	BUREAU OF LAND MGMT
23	0240S	0290E	028	ALIQ				S2NE,W2 SE	CARLSBAD FIELD OFFICE	EDDY	BUREAU OF LAND MGMT
23	0240S	0290E	029	ALIQ				SENE,W2NE,NW	CARLSBAD FIELD OFFICE	EDDY	BUREAU OF LAND MGMT

Relinquished/Withdrawn Lands

Serial Number: NMNM-- - 094651

				Serial Number: NMNM-- - 094651	
Act Date	Act Code	Action Txt	Action Remarks	Pending Off	
09/24/1972	387	CASE ESTABLISHED	SPAR54;		
09/25/1972	888	DRAWING HELD			
12/01/1972	496	FUND CODE	05,145003		
12/01/1972	530	RLTY RATE - 12 1/2%			
12/01/1972	868	EFFECTIVE DATE			
01/23/1995	553	CASE CREATED BY ASGN	OUT OF NMNM17224,		
01/23/1995	932	TRF OPER RGTS FILED	SIETE/POGO		
01/23/1995	974	AUTOMATED RECORD VERIF	BCO/JV		
02/08/1995	600	RECORDS NOTED			

NO WARRANTY IS MADE BY BLM FOR USE OF THE DATA FOR PURPOSES NOT INTENDED BY BLM



DEPARTMENT OF THE INTERIOR  
BUREAU OF LAND MANAGEMENT  
CASE RECORDATION  
(MASS) Serial Register Page

Run Date/Time: 6/28/2018 18:51 PM

Page 2 Of 7

					Serial Number: NMNM-- - 017224	
Name & Address					Int Rel	% Interest
PERMIAN HUNTER CORP	215 W 100 S	SALT LAKE	UT	84101	OPERATING RIGHTS	0 000000000
SIETE OIL & GAS CORP	BOX 2523	ROSWELL	NM	882022523	OPERATING RIGHTS	0 000000000
OXY USA INC	PO BOX 27570	HOUSTON	TX	772277570	OPERATING RIGHTS	0 000000000
WHITE PHELPS J III	PO BOX 874	ROSWELL	NM	88202	OPERATING RIGHTS	0 000000000
PALOMA BLANCA WELL SERVICE INC	PO BOX 6251	ROSWELL	NM	88202	OPERATING RIGHTS	0 000000000

							Serial Number: NMNM-- - 017224	
Mer	Twp	Rng	Sec	S Type	Nr	Suff	Subdivision	District/ Field Office
								County
								Mgmt Agency
23	0240S	0290E	019	ALIQ			E2W2 E2	CARLSBAD FIELD OFFICE
								EDDY
								BUREAU OF LAND MGMT
23	0240S	0290E	019	LOTS			1,2,3,4	CARLSBAD FIELD OFFICE
								EDDY
								BUREAU OF LAND MGMT
23	0240S	0290E	020	ALIQ			W2	CARLSBAD FIELD OFFICE
								EDDY
								BUREAU OF LAND MGMT

Relinquished/Withdrawn Lands

Serial Number: NMNM-- - 017224

23	0240S	0290E	717	ALIQ			S2SW,NESE	PECOS DISTRICT OFFICE
								EDDY
								BUREAU OF LAND MGMT
23	0240S	0290E	727	ALIQ			SWNE,S2NW,S2	PECOS DISTRICT OFFICE
								EDDY
								BUREAU OF LAND MGMT
23	0240S	0290E	728	ALIQ			S2NE,W2 SE	PECOS DISTRICT OFFICE
								EDDY
								BUREAU OF LAND MGMT
23	0240S	0290E	729	ALIQ			SENE,W2NE,NW	PECOS DISTRICT OFFICE
								EDDY
								BUREAU OF LAND MGMT

				Serial Number: NMNM-- - 017224	
Act Date	Act Code	Action Txt	Action Remarks	Pending Off	
09/24/1972	387	CASE ESTABLISHED	SPAR54;		
09/25/1972	888	DRAWING HELD			
11/22/1972	237	LEASE ISSUED			
12/01/1972	496	FUND CODE	05,145003		
12/01/1972	530	RLTY RATE - 12 1/2%			
12/01/1972	888	EFFECTIVE DATE			
12/28/1982	650	HELD BY PROD - ACTUAL			
12/31/1982	500	GEOGRAPHIC NAME	MALAGA FIELD;		
12/31/1982	510	KMA CLASSIFIED			
03/07/1983	102	NOTICE SENT-PROD STATUS			
09/30/1983	932	TRF OPER RGTS FILED	(1)		
09/30/1983	932	TRF OPER RGTS FILED	(2)		
10/27/1983	500	GEOGRAPHIC NAME	UNDEFINED FIELD;		
10/27/1983	512	KMA EXPANDED			
04/26/1984	933	TRF OPER RGTS APPROVED	(1)EFF 10/01/83;		

NO WARRANTY IS MADE BY BLM FOR USE OF THE DATA FOR PURPOSES NOT INTENDED BY BLM

Well Name	API	Pool	POOL CODE
SALT RIDGE CC 20 17 FEDERAL COM #021H	30-015-44945	PIERCE CROSSING; BONE SPRING	50371
SALT RIDGE CC 20 17 FEDERAL COM #023H	30-015-44947	PIERCE CROSSING; BONE SPRING	50371

## **McMillan, Michael, EMNRD**

---

**From:** Sandra\_Musallam@oxy.com  
**Sent:** Monday, July 9, 2018 8:30 AM  
**To:** McMillan, Michael, EMNRD  
**Subject:** RE: Salt Ridge CC 17 CTB Lease Commingle  
**Attachments:** SALT RIDGE CC 17 CTB NMOCD SUBMITTAL.pdf

I apologize! I sent the wrong scan to you. Here is the NMOCD scan.

Can I blame it on the holiday last week??

The battery appears to be in Sections D/E - 17-24S-29E.

Thanks!

Sandra Musallam  
Regulatory Engineer - Compliance Lead  
713-366-5106 (office)  
713-504-8577 (cell)

-----Original Message-----

From: McMillan, Michael, EMNRD <Michael.McMillan@state.nm.us>  
Sent: Monday, July 09, 2018 9:20 AM  
To: Musallam, Sandra C <Sandra\_Musallam@oxy.com>  
Subject: [EXTERNAL] RE: Salt Ridge CC 17 CTB Lease Commingle

I did not see that see that in mail for either

-----Original Message-----

From: Sandra\_Musallam@oxy.com <Sandra\_Musallam@oxy.com>  
Sent: Monday, July 9, 2018 8:19 AM  
To: McMillan, Michael, EMNRD <Michael.McMillan@state.nm.us>  
Subject: RE: Salt Ridge CC 17 CTB Lease Commingle

did that also.

Sandra Musallam  
Regulatory Engineer - Compliance Lead  
713-366-5106 (office)  
713-504-8577 (cell)

-----Original Message-----

From: McMillan, Michael, EMNRD <Michael.McMillan@state.nm.us>  
Sent: Monday, July 09, 2018 9:15 AM  
To: Musallam, Sandra C <Sandra\_Musallam@oxy.com>  
Subject: [EXTERNAL] RE: Salt Ridge CC 17 CTB Lease Commingle

Also since identical ownership include a Sundry C-103 Mike

-----Original Message-----

From: Sandra\_Musallam@oxy.com <Sandra\_Musallam@oxy.com>  
Sent: Monday, July 9, 2018 8:11 AM  
To: McMillan, Michael, EMNRD <Michael.McMillan@state.nm.us>  
Subject: RE: Salt Ridge CC 17 CTB Lease Commingle

I had already put entire packet in FedEx yesterday, to be mailed this morning. It's on its way!

Sandra Musallam  
Regulatory Engineer - Compliance Lead  
713-366-5106 (office)  
713-504-8577 (cell)

-----Original Message-----

From: McMillan, Michael, EMNRD <Michael.McMillan@state.nm.us>  
Sent: Monday, July 09, 2018 8:57 AM  
To: Musallam, Sandra C <Sandra\_Musallam@oxy.com>  
Subject: [EXTERNAL] RE: Salt Ridge CC 17 CTB Lease Commingle

Send administrative application checklist

-----Original Message-----

From: Sandra\_Musallam@oxy.com <Sandra\_Musallam@oxy.com>  
Sent: Monday, July 9, 2018 6:40 AM  
To: McMillan, Michael, EMNRD <Michael.McMillan@state.nm.us>  
Subject: Salt Ridge CC 17 CTB Lease Commingle

Hello Mike,  
OXY respectfully requests approval of the lease commingle and off-lease measurement application for Salt Ridge CC 17 CTB.

Attached are:

1). Commingle application, including a letter verifying identical ownership for all wells 2). Spreadsheet of all wells with API, Pool and Pool code

Please let me know if you have any questions. I will FedEx the paper copy to you.

Thanks,

Sandra Musallam  
Regulatory Engineer - Compliance Lead  
713-366-5106 (office)  
713-504-8577 (cell)