

Revised March 23, 2017

RECEIVED: 9/06/2018	REVIEWER: mam	TYPE: P.L.C.	APP NO: DMA18249 44335
------------------------	------------------	-----------------	---------------------------

NEW MEXICO OIL CONSERVATION DIVISION  
- Geological & Engineering Bureau -  
1220 South St. Francis Drive, Santa Fe, NM 87505



### ADMINISTRATIVE APPLICATION CHECKLIST

THIS CHECKLIST IS MANDATORY FOR ALL ADMINISTRATIVE APPLICATIONS FOR EXCEPTIONS TO DIVISION RULES AND REGULATIONS WHICH REQUIRE PROCESSING AT THE DIVISION LEVEL IN SANTA FE

**Applicant:** OCCIDENTAL PERMIAN LTD. **OGRID Number:** 157984  
**Well Name:** OXY BENELLI #1 & MULTIPLE **API:** 30-015-34881  
**Pool:** SALT DRAW; MORROW WEST (G) & MULTIPLE **Pool Code:** 96819 & MULTIPLE

### SUBMIT ACCURATE AND COMPLETE INFORMATION REQUIRED TO PROCESS THE TYPE OF APPLICATION INDICATED BELOW

- 1) **TYPE OF APPLICATION:** Check those which apply for [A]  
A. Location - Spacing Unit - Simultaneous Dedication  
☐ NSL ☐ NSP (PROJECT AREA) ☐ NSP (PRORATION UNIT) ☐ SD  
B. Check one only for [I] or [II]  
[I] Commingling - Storage - Measurement  
☐ DHC ☐ CTB ☒ PLC ☐ PC ☐ OLS ☐ OLM  
[II] Injection - Disposal - Pressure Increase - Enhanced Oil Recovery  
☐ WFX ☐ PMX ☐ SWD ☐ IPI ☐ EOR ☐ PPR

2) **NOTIFICATION REQUIRED TO:** Check those which apply.

- A. ☐ Offset operators or lease holders  
B. ☒ Royalty, overriding royalty owners, revenue owners  
C. ☐ Application requires published notice  
D. ☐ Notification and/or concurrent approval by SLO  
E. ☐ Notification and/or concurrent approval by BLM  
F. ☐ Surface owner  
G. ☒ For all of the above, proof of notification or publication is attached, and/or,  
H. ☐ No notice required

#### FOR OCD ONLY

- ☐ Notice Complete  
☐ Application Content Complete

- 3) **CERTIFICATION:** I hereby certify that the information submitted with this application for administrative approval is **accurate** and **complete** to the best of my knowledge. I also understand that **no action** will be taken on this application until the required information and notifications are submitted to the Division.

**Note:** Statement must be completed by an individual with managerial and/or supervisory capacity.

ELIZABETH VELASCO

Print or Type Name

Signature

9/4/2018

Date

432-686-1413

Phone Number

elizabeth\_velasco@oxy.com

e-mail Address

District I  
1625 N. French Drive, Hobbs, NM 88240  
District II  
811 S. First St., Artesia, NM 88210  
District III  
1000 Rio Brazos Road, Aztec, NM 87410  
District IV  
1220 S. St Francis Dr, Santa Fe, NM  
87505

State of New Mexico  
Energy, Minerals and Natural Resources Department

Form C-107-B  
Revised August 1, 2011

**OIL CONSERVATION DIVISION**  
1220 S. St Francis Drive  
Santa Fe, New Mexico 87505

Submit the original  
application to the Santa Fe  
office with one copy to the  
appropriate District Office.

**APPLICATION FOR SURFACE COMMINGLING (DIVERSE OWNERSHIP)**

OPERATOR NAME: OCCIDENTAL PERMIAN LTD.

OPERATOR ADDRESS: P O BOX 4294 HOUSTON, TX 77210-4294

APPLICATION TYPE:

☐ Pool Commingling ☐ Lease Commingling ☒ Pool and Lease Commingling ☐ Off-Lease Storage and Measurement (Only if not Surface Commingling)

LEASE TYPE: ☒ Fee ☐ State ☐ Federal

Is this an Amendment to existing Order? ☒ Yes ☐ No If "Yes", please include the appropriate Order No. PLC-417A

Have the Bureau of Land Management (BLM) and State Land office (SLO) been notified in writing of the proposed commingling  
☐ Yes ☒ No

**(A) POOL COMMINGLING**  
Please attach sheets with the following information

(1) Pool Names and Codes	Gravities / BTU of Non-Commingled Production	Calculated Gravities / BTU of Commingled Production		Calculated Value of Commingled Production	Volumes
PLEASE SEE ATTACHED					

(2) Are any wells producing at top allowables? ☐ Yes ☒ No

(3) Has all interest owners been notified by certified mail of the proposed commingling? ☒ Yes ☐ No

(4) Measurement type: ☐ Metering ☒ Other (Specify) WELL TESTS

(5) Will commingling decrease the value of production? ☐ Yes ☒ No If "yes", describe why commingling should be approved

**(B) LEASE COMMINGLING**  
Please attach sheets with the following information

(1) Pool Name and Code.

(2) Is all production from same source of supply? ☐ Yes ☐ No

(3) Has all interest owners been notified by certified mail of the proposed commingling? ☐ Yes ☐ No

(4) Measurement type: ☐ Metering ☐ Other (Specify)

**(C) POOL and LEASE COMMINGLING**  
Please attach sheets with the following information

(1) Complete Sections A and E.

**(D) OFF-LEASE STORAGE and MEASUREMENT**  
Please attached sheets with the following information

(1) Is all production from same source of supply? ☐ Yes ☐ No

(2) Include proof of notice to all interest owners.

**(E) ADDITIONAL INFORMATION (for all application types)**  
Please attach sheets with the following information

(1) A schematic diagram of facility, including legal location.

(2) A plat with lease boundaries showing all well and facility locations. Include lease numbers if Federal or State lands are involved.

(3) Lease Names, Lease and Well Numbers, and API Numbers.

I hereby certify that the information above is true and complete to the best of my knowledge and belief.

SIGNATURE: 

TITLE: REGULATORY SPECIALIST

DATE: 9/4/2018

TYPE OR PRINT NAME ELIZABETH VELASCO

TELEPHONE NO.: 432-686-1413

E-MAIL ADDRESS: ELIZABETH\_VELASCO@OXY.COM

## APPLICATION FOR POOL & LEASE COMMINGLE, OFF-LEASE MEASUREMENT, SALES AND STORAGE

### Commingling proposal for BENELLI CTB

Occidental Permian LTD requests approval to amend the previous approved Order No. PLC-417A for the Benelli CTB (D-8-T25S-R28E).

Wells feeding the battery are listed below:

WELL	API	Location	Date Online	BOPD	Oil Gravity	MSCFPD	BTU	BWPD
<b>POOL: SALT DRAW; MORROW WEST (GAS) (96819)</b>								
*OXY BENELLI #1	30-015-34881	D-8-25S-28E	Sep-2006	0	43.7	1	1150	0
<b>POOL: HAY HOLLOW; BONE SPRING, NORTH (30216)</b>								
DEVON 8 FEE #1H	30-015-39407	A-8-25S-28E	Apr-2012	12	43.7	3	1260	33
DEVON 8 FEE #2H	30-015-40347	I-8-25S-28E	Jun-2012	51	43.7	7	1250	48
DEVON 8 FEE #3H	30-015-41886	A-8-25E-28S	Jun-2014	17	43.7	3	1250	46
DEVON 8 FEE #4H	30-015-42642	H-8-25S-28E	Feb-2015	93	43.7	22	1250	276
<b>POOL: WILLOW LAKE; BONE SPRING (64450)</b>								
DEVON 6 FEE #2H	30-015-42931	H-6-25S-28E	Apr-2015	13	43.7	3	1250	71

\*Last recent well test ranged 1-7 mscfpd

#### Metering:

The OXY Benelli #1, Devon 8 Fee #1H-4H, and Devon 6 Fee #2H will produce through one production separator and be metered through an oil turbine meter (S/N 65569) and water turbine meter. Oil production will be commingled, after first phase separation, and sent to a heater treater for further separation. Oil will then be sent to common storage at the Benelli CTB, before being sold using a LACT unit (S/N 14410570).

Production will be allocated back to each well based on well test. For testing purposes, the facility is equipped with a three-phase test separator with oil turbine meter (S/N55945), gas orifice meter (S/N14926C) and water turbine meter.

After separation and measurement, gas streams will be combined and sent to Oxy check meter S/N#149268. Gas will then be sold to Crestwood via the sales meter (S/N WL1-0028) located at 32.149400°, -104.117000°.

Water will be measured, sent to storage and then trucked from the lease.

#### Additional Application Components:

The flow of production is shown in detail on the enclosed facility diagram. Also enclosed is a map detailing the lease, well and battery locations.

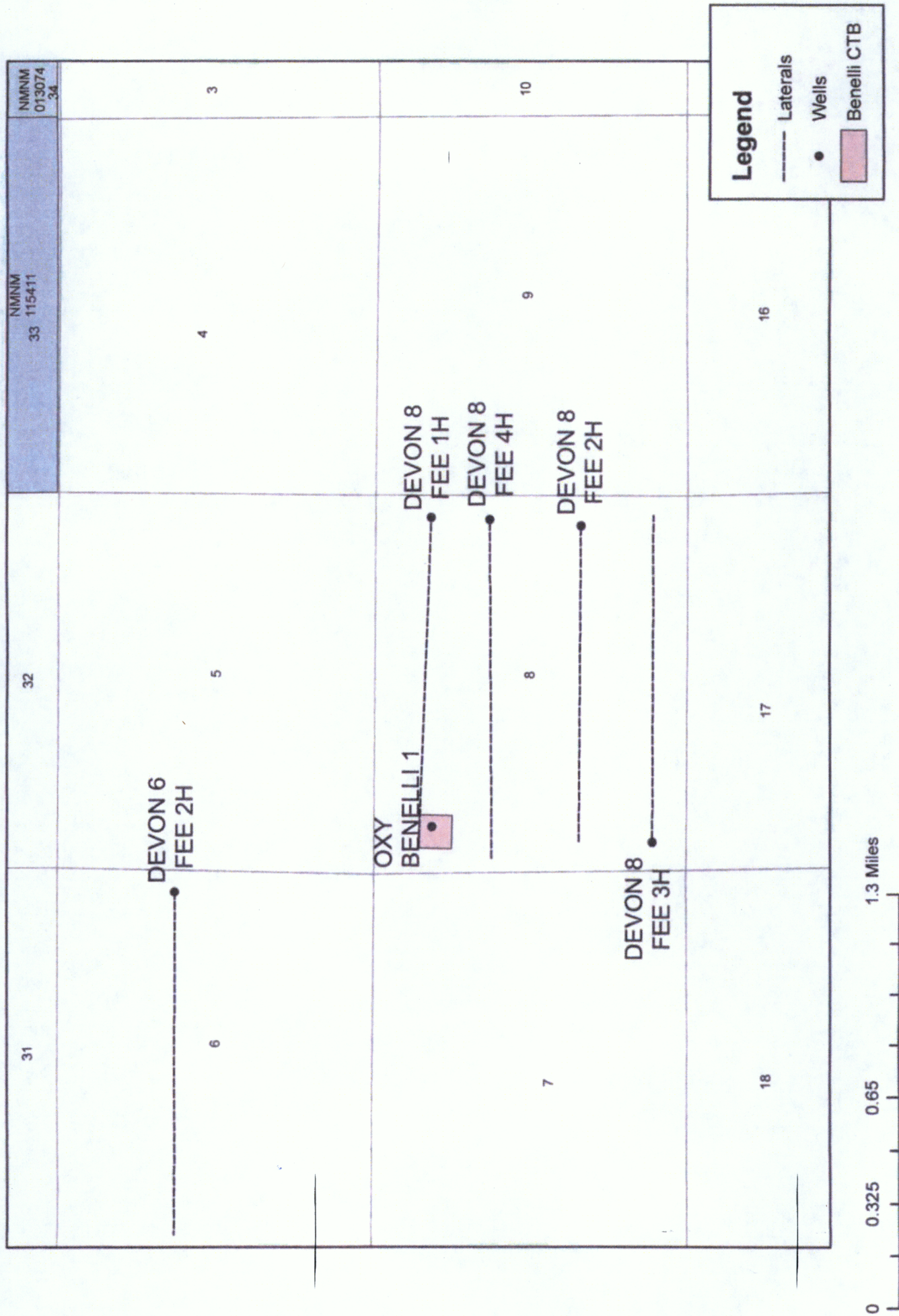
The commingling of production is in the interest of conservation and will result in the most effective economic means of producing the reserves in place. The estimated production of the Benelli #1 cannot justify its own separation equipment. It is not in the best interest of the American public to have Occidental Permian LTD plug the wells at this time, since there are still recoverable minerals. Commingling production will result in maximum ultimate economic recovery of oil and gas with minimum waste and with minimum adverse effect on ultimate recovery of other mineral resources, as per 43 CFR 3162.1(a).

The oil and gas meters will be calibrated on a regular basis in accordance with Rule 19.15.12.10.C (2) NMAC

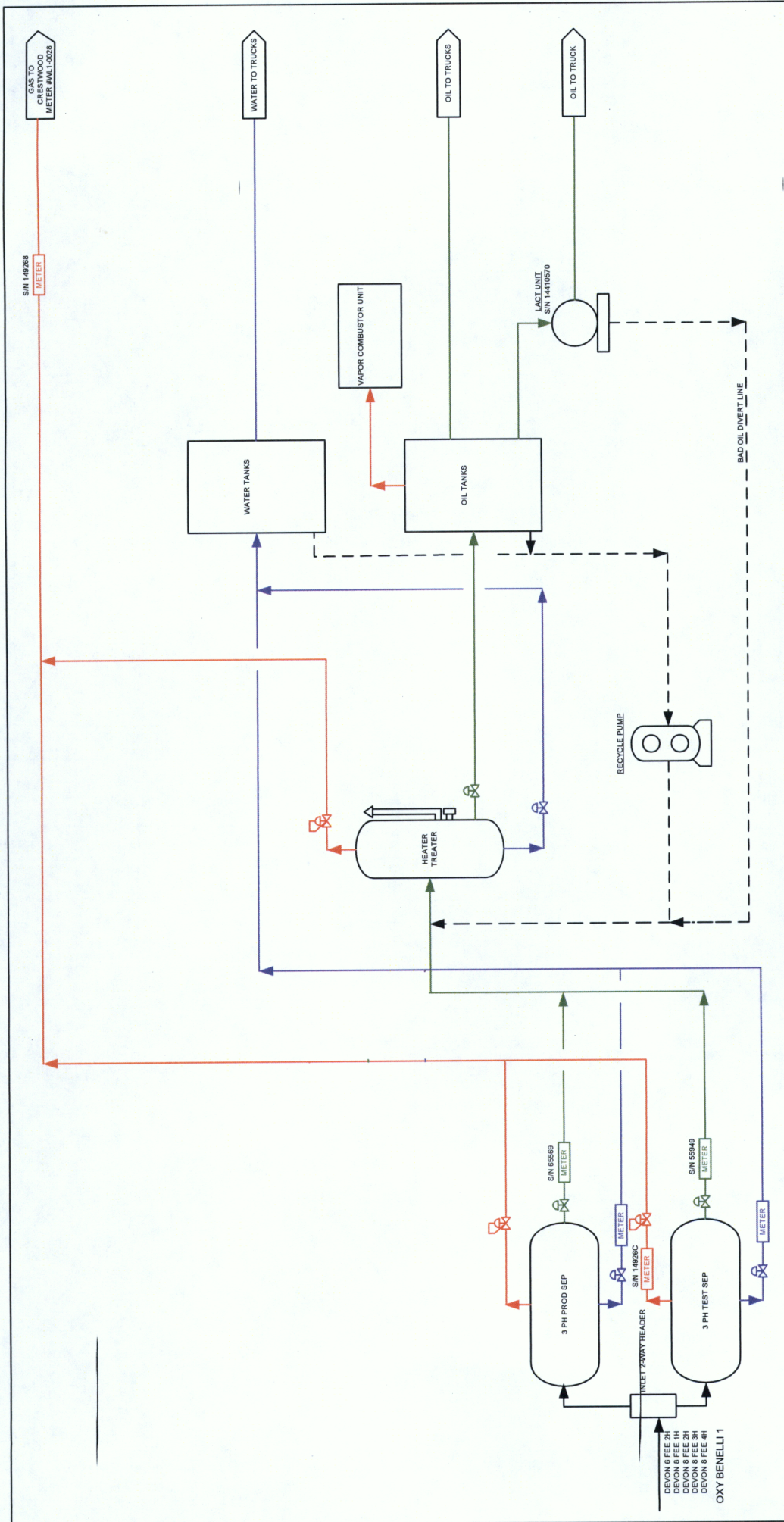
Pursuant to Statewide rule 19.15.12.10(C)(4)(g) Occidental Permian LTD requests the option to include additional pools or leases within the defined parameters set forth in the order for future additions.

Occidental Permian LTD understands the requested approval will not constitute the granting of any right-of-way or construction rights not granted by the lease instrument.

# Oxy Benelli CTB T25S R28E







REVISION BLOCK				ENGINEERING RECORD			
NO.	DATE	DESCRIPTION	BY	CHK	APP	BY	DATE
0	5/8/14	PRELIMINARY DRAFT	KAO			DRN: KAO	7/16/14
1	7/14/14	AS-BUILT	KAO			DES:	
						CHK:	
						APP:	
						AFE:	

PROCESS FLOW DIAGRAM

BENELLI BATTERY

LEGEND	
—	PRODUCTION MIX
—	OIL
—	GAS
—	WATER
—	EQUIPMENT

# BENELLI CTB

## Previous 6 Month Production Data

OXY BENELLI 1 (30-015-34881)			
Month	Oil (bbls)	Gas (mcf)	Water (bbls)
Jan-2018	0	0	0
Feb-2018	4	0	0
Mar-2018	0	0	0
Apr-2018	0	0	0
May-2018	0	22	0
Jun-2018	0	38	0
Avg Daily Prod	0	1	0

DEVON 8 FEE 002H (30-015-40347)			
Month	Oil (bbls)	Gas (mcf)	Water (bbls)
Jan-2018	361	0	569
Feb-2018	282	71	457
Mar-2018	457	0	463
Apr-2018	692	0	186
May-2018	938	104	295
Jun-2018	370	261	952
Avg Daily Prod	51	7	48

DEVON 8 FEE 004H (30-015-42642)			
Month	Oil (bbls)	Gas (mcf)	Water (bbls)
Jan-2018	1060	0	3325
Feb-2018	1255	304	4579
Mar-2018	836	0	4583
Apr-2018	1005	0	2119
May-2018	754	310	40
Jun-2018	753	703	2168
Avg Daily Prod	93	22	276

DEVON 8 FEE 001H (30-015-39407)			
Month	Oil (bbls)	Gas (mcf)	Water (bbls)
Jan-2018	238	0	1163
Feb-2018	269	66	1092
Mar-2018	324	0	1203
Apr-2018	343	0	610
May-2018	512	275	822
Jun-2018	428	271	907
Avg Daily Prod	12	3	33

DEVON 8 FEE 003H (30-015-41886)			
Month	Oil (bbls)	Gas (mcf)	Water (bbls)
Jan-2018	644	0	1466
Feb-2018	776	97	2176
Mar-2018	883	0	2835
Apr-2018	447	0	731
May-2018	175	264	661
Jun-2018	61	238	373
Avg Daily Prod	17	3	46

DEVON 6 FEE 002H (30-015-42931)			
Month	Oil (bbls)	Gas (mcf)	Water (bbls)
Jan-2018	755	0	3161
Feb-2018	677	118	1844
Mar-2018	551	0	3182
Apr-2018	317	0	2032
May-2018	44	133	1315
Jun-2018	33	245	1117
Avg Daily Prod	13	3	71

**District I**  
1625 N. French Dr., Hobbs, NM 88240  
Phone (505) 393-6161 Fax (505) 393-0720

**District II**  
1301 W. Grand Ave., Artesia, NM 88210  
Phone (505) 748-1283 Fax (505) 748-9720

**District III**  
1000 Rio Hondo Rd., Aztec, NM 87410  
Phone (505) 334-6178 Fax (505) 334-6170

**District IV**  
1220 S. St. Francis Dr., Santa Fe, NM 87505  
Phone (505) 476-3470 Fax (505) 476-3462

**State of New Mexico**  
**Energy, Minerals and Natural Resources**  
**Oil Conservation Division**  
**1220 S. St Francis Dr.**  
**Santa Fe, NM 87505**

Form C-102  
Permit 30332

**WELL LOCATION AND ACREAGE DEDICATION PLAT**

1. API Number 30-015-34881	2. Pool Code 96819	3. Pool Name SALT DRAW, MORROW, WEST (G)
4. Property Code 35703	5. Property Name OXY BENELLI	6. Well No. 001
7. OGRID No. 192463	8. Operator Name OXY USA WTP LIMITED PARTNERSHIP	9. Elevation 3033


**10. Surface Location**

UL - Lot D	Section 8	Township 25S	Range 28E	Lot 1/4 	Feet From 990	N/S Line N	Feet From 660	E/W Line W	County EDDY
---------------	--------------	-----------------	--------------	-------------	------------------	---------------	------------------	---------------	----------------

**11. Bottom Hole Location If Different From Surface**

UL - Lot 	Section 	Township 	Range 	Lot 1/4 	Feet From 	N/S Line 	Feet From 	E/W Line 	County 
12. Dedicated Acres 320.00		13. Joint or Infill 		14. Consolidation Code 		15. Order No. 			

**NO ALLOWABLE WILL BE ASSIGNED TO THIS COMPLETION UNTIL ALL INTERESTS HAVE BEEN CONSOLIDATED OR A NON-STANDARD UNIT HAS BEEN APPROVED BY THE DIVISION**

	<b>OPERATOR CERTIFICATION</b>															
	<i>I hereby certify that the information contained herein is true and complete to the best of my knowledge and belief</i>															
	E-Signed By: Elizabeth Bush-Ivie Title: Regulatory Team Leader Date: 5/17/2006															
<table border="1" style="width: 100%; height: 100%;"><tr><td> </td><td> </td><td> </td><td> </td></tr><tr><td> </td><td> </td><td> </td><td> </td></tr><tr><td> </td><td> </td><td> </td><td> </td></tr></table>													<b>SURVEYOR CERTIFICATION</b>			
<i>I hereby certify that the well location shown on this plat was plotted from field notes of actual surveys made by me or under my supervision, and that the same is true and correct to the best of my belief.</i>																
Surveyed By: Gary Eidson Date of Survey: 5/12/2006 Certificate Number: 12641																



District I  
1625 N. French Dr., Hobbs, NM 88240  
District II  
1301 W. Grand Avenue, Artesia, NM 88210  
District III  
1000 Rio Brazos Rd., Aztec, NM 87410  
District IV  
1220 S. St. Francis Dr., Santa Fe, NM 87505

State of New Mexico  
Energy, Minerals & Natural Resources Department  
OIL CONSERVATION DIVISION  
1220 South St. Francis Dr.  
Santa Fe, NM 87505

RECEIVED

APR 6 2012

Form C-102

Revised October 12, 2005

Appropriate District Office

State Lease- 4 Copies

Fee Lease- 3 Copies

☒ AMENDED REPORT

WELL LOCATION AND ACREAGE DEDICATION PLAT

API Number <b>30-05-39407</b>	Pool Code <b>30216</b>	Pool Name <b>Hay Hollow Bone Spring, North</b>
Property Code <b>38810</b>	Property Name <b>DEVON "B" FEE</b>	Well Number <b>1H</b>
OCRID No. <b>157984</b>	Operator Name <b>OCCIDENTAL PERMIAN L.P.</b>	Elevation <b>3009.3'</b>

Surface Location

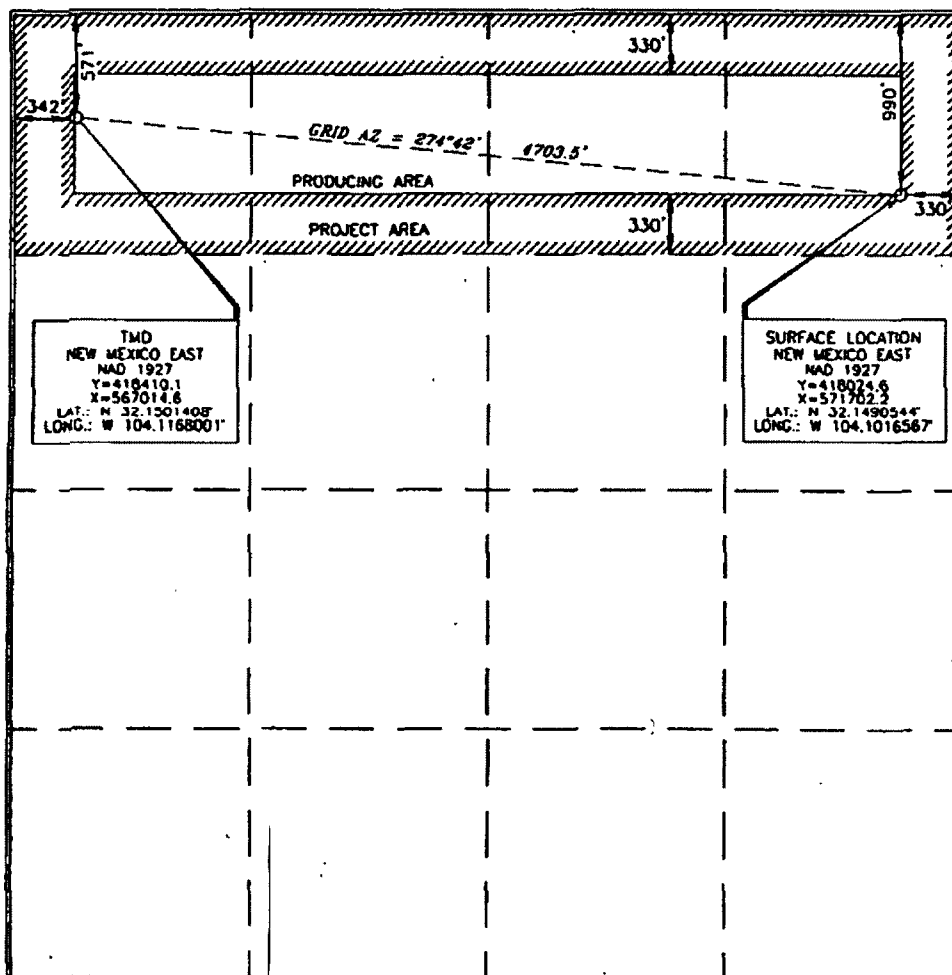
UL or lot no.	Section	Township	Range	Lot	Feet from the	North/South line	Feet from the	East/West line	County
<b>A</b>	<b>8</b>	<b>25 SOUTH</b>	<b>28 EAST, N.M.P.M.</b>		<b>990'</b>	<b>NORTH</b>	<b>330'</b>	<b>EAST</b>	<b>EDDY</b>

Bottom Hole Location If Different From Surface

UL or lot no.	Section	Township	Range	Lot	Feet from the	North/South line	Feet from the	East/West line	County
<b>D</b>	<b>8</b>	<b>25 SOUTH</b>	<b>28 EAST, N.M.P.M.</b>		<b>571'</b>	<b>NORTH</b>	<b>342'</b>	<b>WEST</b>	<b>EDDY</b>

Dedicated Acres <b>160</b>	Joint or Infill <b>N</b>	Consolidation Code	Order No.
-------------------------------	-----------------------------	--------------------	-----------

No allowable will be assigned to this completion until all interests have been consolidated or a non-standard unit has been approved by the division.



OPERATOR CERTIFICATION

I hereby certify that the information contained herein is true and complete to the best of my knowledge and belief, and that this organization either owns a working interest or unleased mineral interest in the land including the proposed bottom hole location or has a right to drill this well at this location pursuant to a contract with an owner of such a mineral or working interest, or to a voluntary pooling agreement or a compulsory pooling order heretofore entered by the division.

*David Stewart* 4/5/12  
Signature Date

David Stewart Reg. Adv.  
Printed Name

SURVEYOR CERTIFICATION

I hereby certify that the well location shown on this plat was obtained from field notes of a survey made by me or under my supervision and that the same is true and correct to the best of my belief.

15079  
SEPTEMBER 8, 2011  
Date of Survey

Signature of Professional Surveyor

*Timothy J. Hall* 3/30/2012  
Certificate Number 15079



District I  
1625 N. French Dr., Hobbs, NM 88240  
District II  
1301 W. Grand Avenue, Artesia, NM 88210  
District III  
1000 Rio Brazos Rd., Aztec, NM 87410  
District IV  
1220 S. St. Francis Dr., Santa Fe, NM 87505

State of New Mexico  
Energy, Minerals & Natural Resources Department  
OIL CONSERVATION DIVISION  
1220 South St. Francis Dr.  
Santa Fe, NM 87505

Form C-102  
Revised October 12, 2005  
Submit to Appropriate District Office  
State Lease- 4 Copies  
Fee Lease- 3 Copies

☒ AMENDED REPORT  
As Drilled

WELL LOCATION AND ACREAGE DEDICATION PLAT

API Number <b>30-015-40347</b>	Pool Code <b>30216</b>	Pool Name <b>Hay Hollow Bone Spring, North</b>
Property Code <b>38810</b>	Property Name <b>DEVON "B" FEE</b>	Well Number <b>2H</b>
OCRD No. <b>157981</b>	Operator Name <b>OCCIDENTAL PERMIAN L.P.</b>	Elevation <b>3008.8'</b>

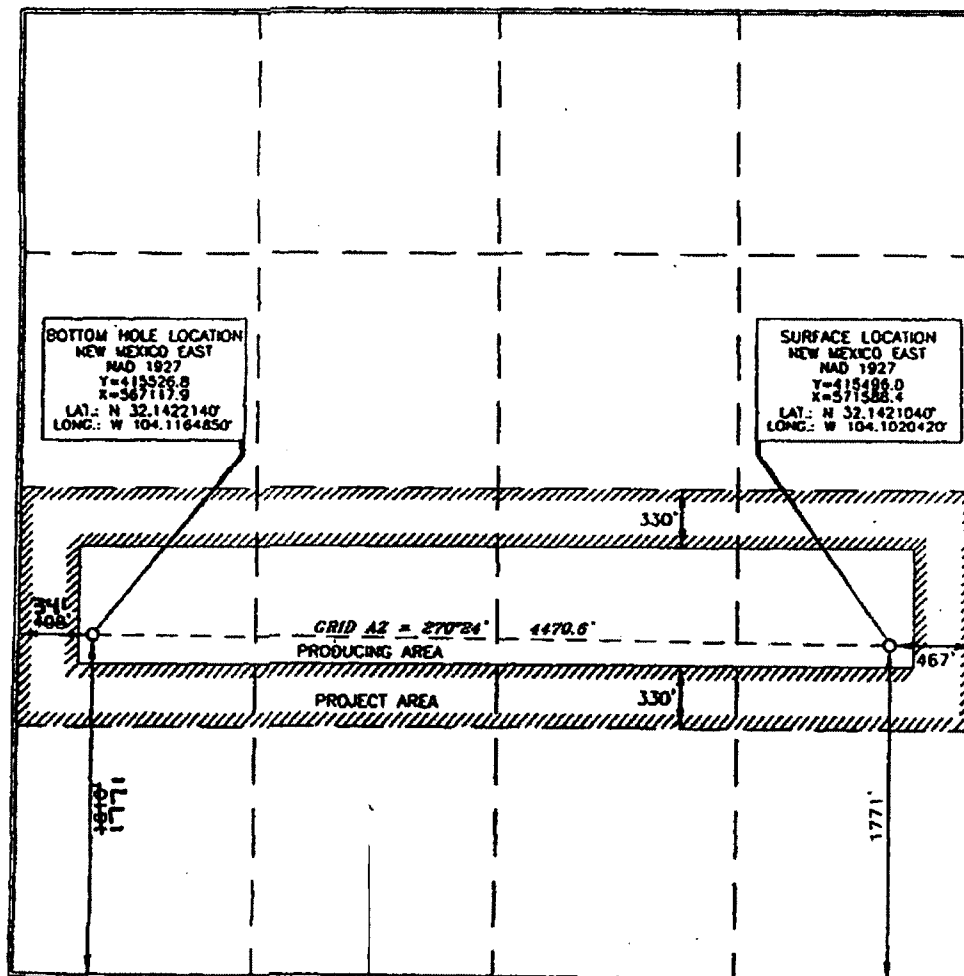
Surface Location

UL or lot no.	Section	Township	Range	Lot Idn	Feet from the	North/South line	Feet from the	East/West line	County
<b>1</b>	<b>8</b>	<b>25 SOUTH</b>	<b>28 EAST, N.M.P.M.</b>		<b>1771'</b>	<b>SOUTH</b>	<b>467'</b>	<b>EAST</b>	<b>EDDY</b>

Bottom Hole Location If Different From Surface

UL or lot no.	Section	Township	Range	Lot Idn	Feet from the	North/South line	Feet from the	East/West line	County
<b>L</b>	<b>8</b>	<b>25 SOUTH</b>	<b>28 EAST, N.M.P.M.</b>		<b>1810'</b> <b>1771'</b>	<b>SOUTH</b>	<b>468'</b> <b>341'</b>	<b>WEST</b>	<b>EDDY</b>
Dedicated Acres <b>160</b>	Joint or Infill <b>W</b>	Consolidation Code	Order No.						

No allowable will be assigned to this completion until all interests have been consolidated or a non-standard unit has been approved by the division.



OPERATOR CERTIFICATION

I hereby certify that the information contained herein is true and complete to the best of my knowledge and belief, and that this organization either owns a working interest or unleased mineral interest in the land including the proposed bottom hole location or has a right to drill this well at this location pursuant to a contract with an owner of such a mineral or working interest, or to a voluntary pooling agreement or a compulsory pooling order heretofore entered by the division.

*[Signature]*  
Signature Date

*David Stewart - Reg. Adv.*  
Printed Name

SURVEYOR CERTIFICATION

I hereby certify that the well location shown on this plat was located from field notes and survey records by me or under my supervision, and that the same are true and correct to the best of my belief.

**18079**  
**NOVEMBER 2, 2011**  
Date of Survey

*[Signature]*  
Signature and Seal of Professional Surveyor

*[Signature]*  
Certificate Number **15079**

WOP 111102WL-o (04)

DISTRICT  
 1625 N. French Dr., Hobbs, NM 88240  
 Phone (505) 393-6161 Fax (505) 393-6162  
 DISTRICT  
 811 S. First St., Artesia, NM 88210  
 Phone (505) 748-1283 Fax (505) 748-0720  
 DISTRICT  
 1000 Ray Brazos Road, Aztec, NM 87410  
 Phone (505) 334-6175 Fax (505) 334-6170  
 DISTRICT  
 1220 S. St. Francis Dr., Santa Fe, NM 87505  
 Phone (505) 476-3460 Fax (505) 476-3462

# **NM OIL CONSERVATION**

ARTESIA DISTRICT

State of New Mexico  
 Energy, Minerals & Natural Resources Department  
**OIL CONSERVATION DIVISION**  
 1220 South St. Francis Dr.  
 Santa Fe, NM 87505

Form C-102  
 Revised August 1, 2011  
 Submit one copy to appropriate  
 District Office

JUL 28 2014

RECEIVED

☒ AMENDED REPORT  
 "As-Drilled"

## **WELL LOCATION AND ACREAGE DEDICATION PLAT**

1 API Number <b>30-015-41886</b>		2 Pool Code <b>30216</b>		3 Pool Name <b>Hay Hollow Bone Springs, North</b>	
4 Property Code <b>38810</b>		5 Property Name <b>Devon &amp; Fee</b>			6 Well Number <b>314</b>
7 OGRID No. <b>157984</b>		8 Operator Name <b>Occidental Permian LP</b>			9 Elevation <b>3041.5'</b>

### **" Surface Location**

U.I. or lot no.	Section	Township	Range	Lot Idn	Feet from the	North/South line	Feet from the	East/West line	County
<b>M</b>	<b>8</b>	<b>25S</b>	<b>28E</b>		<b>572</b>	<b>South</b>	<b>352</b>	<b>West</b>	<b>Edly</b>

### **" Bottom Hole Location If Different From Surface**

U.I. or lot no.	Section	Township	Range	Lot Idn	Feet from the	North/South line	Feet from the	East/West line	County
<b>P</b>	<b>8</b>	<b>25S</b>	<b>28E</b>		<b>571</b>	<b>South</b>	<b>114</b>	<b>East</b>	<b>Edly</b>

10 Dedicated Acres <b>160</b>	11 Joint or Infill <b>N</b>	12 Consolidation Code	13 <b>Top Perf - 563 FSL 1095 FWL (M)</b> <b>Bottom Perf - 561 FSL 498 FEL (P)</b>
----------------------------------	--------------------------------	-----------------------	---

No allowable will be assigned to this completion until all interests have been consolidated or a non-standard unit has been approved by the division.

				<b>" OPERATOR CERTIFICATION</b> I hereby certify that the information contained herein is true and complete to the best of my knowledge and belief, and that this organization either owns a working interest or undivided mineral interest in the land including the proposed bottom hole location or has a right to drill this well at this location pursuant to a contract with ownership of such a mineral or working interest, or to a voluntary pooling agreement or a compulsory pooling order heretofore entered by the division. Signature: <i>[Signature]</i> Date: <b>7/23/14</b> Printed Name: <b>David Stewart SR. Reg. Adv.</b> E-mail Address: <b>david_stewart@oxy.com</b>	
				<b>"SURVEYOR CERTIFICATION</b> I hereby certify that the well location shown on this plat was plotted from field notes of actual surveys made by me or under my supervision, and that the same is true and correct to the best of my belief.	
				Date of Survey Signature and Seal of Professional Surveyor	
				Certificate Number	

District I  
1823 N. French Dr., Hobbs, NM 88240  
Phone: (575) 393-6161 Fax: (575) 393-0720  
District II  
911 S. First St., Artesia, NM 88210  
Phone: (575) 748-1283 Fax: (575) 748-9720  
District III  
1000 Rio Grande Road, Aztec, NM 87418  
Phone: (505) 334-6178 Fax: (505) 334-6139  
District IV  
1220 S. St. Francis Dr., Santa Fe, NM 87505  
Phone: (505) 476-3480 Fax: (505) 476-3422

**NM OIL CONSERVATION** State of New Mexico  
ARTESIA DISTRICT, Minerals & Natural Resources Department  
**OIL CONSERVATION DIVISION**  
1220 South St. Francis Dr.  
Santa Fe, NM 87505

Form C-102  
Revised August 1, 2011  
Submit one copy to appropriate  
District Office

RECEIVED

☒ AMENDED REPORT  
As Drilled

**WELL LOCATION AND ACREAGE DEDICATION PLAT**

API Number <b>30-015-42642</b>	Pool Code <b>30216</b>	Pool Name <b>Hay Hollow Bone Springs, North</b>
Property Code <b>38810</b>	Property Name <b>DEVON "B" FEE</b>	Well Number <b>4H</b>
OGRID No. <b>157984</b>	Operator Name <b>OCCIDENTAL PERMIAN L.P.</b>	Elevation <b>3020.2'</b>

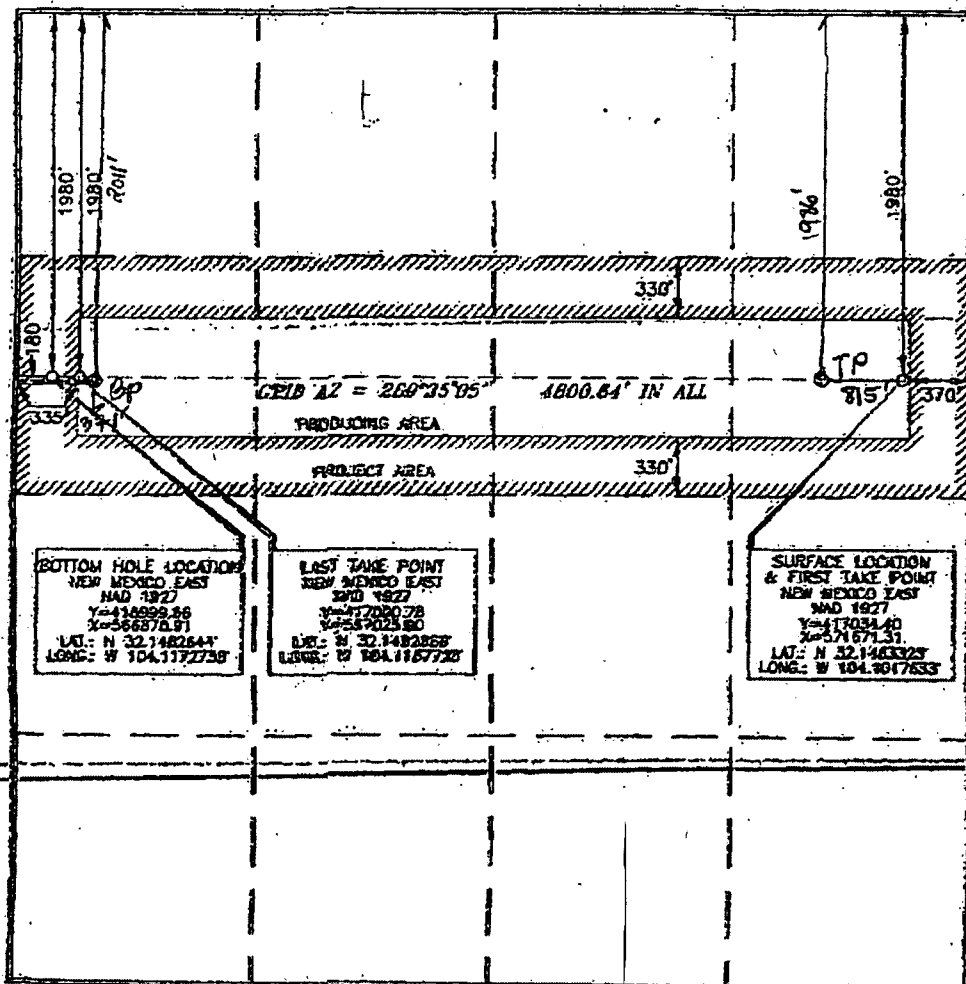
**Surface Location**

UL or lot no.	Section	Township	Range	Lot Idn	Feet from the	North/South line	Feet from the	East/West line	County
H	8	25 SOUTH	28 EAST, N.M.P.M.		1980'	NORTH	370'	EAST	EDDY

**Bottom Hole Location If Different From Surface**

UL or lot no.	Section	Township	Range	Lot Idn	Feet from the	North/South line	Feet from the	East/West line	County
E	8	25 SOUTH	28 EAST, N.M.P.M.		1980' 803'	NORTH	190' 96'	WEST	EDDY
Dedicated Acres <b>160</b>		Joint or Infill <b>N</b>	Consolidation Code	Order No.	<b>TP=1986' FNL 815' FEL</b> <b>BP=201' FNL 371' FNL</b>				

No allowable will be assigned to this completion until all interests have been consolidated or a non-standard unit has been approved by the division.



**OPERATOR CERTIFICATION**

I hereby certify that the information contained herein is true and complete to the best of my knowledge and belief, and that the information contained herein is not being furnished or released without the consent of the person or persons having knowledge or control of the information contained herein and that the information is being furnished for the purpose of a permit to drill or to conduct operations on the land described or to be described in the plat.

Signature: *[Signature]* Date: **9/9/14**  
Name: **David Stewart Sr. Res. Ad.**  
Email: **david\_stewart@oxy.com**  
Print Name

**SURVEYOR CERTIFICATION**

I hereby certify that the information contained herein is true and complete to the best of my knowledge and belief, and that the information is being furnished for the purpose of a permit to drill or to conduct operations on the land described or to be described in the plat.

Signature: *[Signature]* Date: **9/3/2014**  
Name: **ERRY J. AG...**  
Print Name

*[Signature]* **9/3/2014**  
15079

**NM OIL CONSERVATION**  
ARTESIA DISTRICT

MAY 08 2015

Form C-102

Revised August 1, 2011

Submit one copy to appropriate District Office

State of New Mexico  
Energy, Minerals & Natural Resources Department  
**OIL CONSERVATION DIVISION**  
1220 South St. Francis Dr.  
Santa Fe, NM 87505

☒ AMENDED REPORT  
As Drilled

District I  
1623 N. French Dr., Hobbs, NM 88240  
Phone: (505) 393-6161 Fax: (505) 393-6720  
District II  
811 S. First St., Arroyo, NM 85510  
Phone: (505) 348-1283 Fax: (505) 348-9720  
District III  
1000 East Avenue Road, Aztec, NM 87410  
Phone: (505) 334-6178 Fax: (505) 334-6170  
District IV  
1220 S. St. Francis Dr., Santa Fe, NM 87505  
Phone: (505) 476-3480 Fax: (505) 476-3482

**WELL LOCATION AND ACREAGE DEDICATION PLAT**

API Number <b>30-015-42931</b>	Pool Code <b>64450</b>	Pool Name <b>Willow Lake Bone Spring</b>
Property Code <b>314119</b>	Property Name <b>DEVON "6" FEE</b>	Well Number <b>2H</b>
OGRID No. <b>157984</b>	Operator Name <b>OCCIDENTAL PERMIAN L.P.</b>	Elevation <b>3041.8'</b>

**Surface Location**

UL or lot no.	Section	Township	Range	Lot Idn	Feet from the	North/South line	Feet from the	East/West line	County
H	6	25 SOUTH	28 EAST, N.M.P.M.		1980'	NORTH	300'	EAST	EDDY

**Bottom Hole Location If Different From Surface**

UL or lot no.	Section	Township	Range	Lot Idn	Feet from the	North/South line	Feet from the	East/West line	County
E 5	6	25 SOUTH	28 EAST, N.M.P.M.	5	1000' 1660'	NORTH	100' 164'	WEST	EDDY
Dedicated Acres <b>160</b>	Joint or Infill <b>N</b>	Consolidation Code	Order No. <b>Top Port - 1931 FNL 786 FEL</b> <b>Bot Port - 1955 FNL 440 FNL</b>						

No allowable will be assigned to this completion until all interests have been consolidated or a non-standard unit has been approved by the division.

		<p><b>OPERATOR CERTIFICATION</b></p> <p>I hereby certify that the information contained herein is true and correct to the best of my knowledge and belief, and that this organization either owns a working interest or undivided mineral interest in the land including the proposed bottom hole location or has a right to drill this well at that location pursuant to a contract with an owner of such a mineral or working interest, or to a voluntary pooling agreement or a compulsory pooling order authorized by the Division.</p> <p>Signature: <i>David Stewart</i> Date: <b>5/5/15</b></p> <p>Printed Name: <b>David Stewart, Sr. Reg. Adv.</b></p> <p>E-mail Address: <b>david.stewart@omx.com</b></p>
<p><b>BOTTOM HOLE LOCATION</b> NEW MEXICO EAST NAD 1927 Y=422347.8 X=561547.4 LAT.: N 32.1609947 LONG.: W 104.1344419</p>		<p><b>SURVEYOR CERTIFICATION</b></p> <p>I hereby certify that I am a duly licensed and sworn surveyor in the State of New Mexico, and that the above information was obtained from the field by me or under my direct supervision.</p> <p>Date of Survey: <b>MARCH 13, 2014</b></p> <p>Signature and Seal of Professional Land Surveyor: <i>Jerry D. Carl</i> 1/1/2015</p> <p>Certificate Number: <b>15079</b></p>





**OXY USA WTP Limited Partnership / OXY  
USA INC / OCCIDENTAL PERMIAN LTD**

A subsidiary of Occidental Petroleum Corporation

5 Greenway Plaza, Suite 110, Houston, Texas 77046  
P.O. Box 4294, Houston, Texas 77210-4294  
Direct: 432.686.1413  
Elizabeth\_Velasco@oxy.com

September 4, 2018

**CERTIFIED MAIL**  
**RETURN RECEIPT REQUESTED**

Re: Application for Pool Lease Commingling and Off-lease Measurement, Sales, & Storage for the Benelli Battery in Eddy County, New Mexico

Dearest Interest Owner:

This is to advise you that Occidental Permian LTD is filing an application to amend existing Pool-Lease Commingling (approved Order No. PLC-417A) at the Benelli Battery. A copy of the application submitted to the Division is attached.

Any objections or requests for a hearing regarding this application must be submitted to the New Mexico Oil Conservation Division Santa Fe Office within 20 Days from the date of this letter.

Pursuant to Statewide rule 19.15.12.10(C)(4)(g) Occidental Permian LTD requests the option to include additional pools or leases within the defined parameters set forth in the order for future additions.

For questions regarding this application, please contact Sandra Musallam at (713) 366-5106.

Respectfully,

**Occidental Permian LTD**

Elizabeth Velasco

Regulatory Specialist

Elizabeth\_Velasco@oxy.com

NAME	ADDRESS	CITY & STATE	ZIP	CERT. MAIL TRK. #
COG OPERATING LLC	P O BOX 849929	DALLAS, TX	75284	7017-0190-0000-4589-2432
DEVON ENERGY PRODUCTION CO LP	P O BOX 843559	DALLAS, TX	75284	7017-0190-0000-4589-2425

State of New Mexico  
Energy, Minerals and Natural Resources Department

---

Susana Martinez  
Governor

Tony Delfin  
Acting Cabinet Secretary

David R. Catanach, Division Director  
Oil Conservation Division



August 19, 2016

ADMINISTRATIVE POOL/LEASE COMMINGLING ORDER

Administrative Order PLC-417-A  
Administrative Application Reference No. pMAM1621129396

OCCIDENTAL PERMIAN LP

Attn: Ms. Taylor Stillman

Pursuant to your application received on July 29, 2016, Occidental Permian LP (OGRID 157984) is hereby authorized to surface commingle oil and gas production from the following pools located in Township 25 South, Range 28 East, NMPM, Eddy County, New Mexico;

Willow Lake; Bone Spring	(64450)
Hay Hollow; Bone Spring, North	(30216)
Salt Draw; Morrow, West (G)	(96819)

and from the following diversely owned wells on fee leases in said Township and Range in Eddy County, New Mexico.

Lease: Devon 8 Fee lease  
Description: Entire Section 8  
Well: Devon 8 Fee Well No. 1H  
Devon 8 Fee Well No. 2H  
Devon 8 Fee Well No. 3H  
Devon 8 Fee Well No. 4H  
Pool: Hay Hollow; Bone Spring, North

Lease: Devon 6 Fee lease  
Description: S/2 N/2 of Section 6  
Well: Devon 6 Fee Well No. 2H  
Pool: Willow Lake; Bone Spring

Lease: Oxy Benelli lease  
Description: N/2 of Section 8  
Well: Oxy Benelli Well No. 1  
Pool: Salt Draw; Morrow, West (G)

The spacing unit and project area for these wells include the N/2 of Section 8 for the Salt Draw; Morrow, West (G) Pool, entire Section 8, and S/2 N/2 of Section 6, Township 25 South, Range 28 East, NMPM, Eddy County, New Mexico for the two Bone Spring pools.

The commingled oil and gas production shall be measured and sold at the Oxy Benelli Well No. 1 Central Tank Battery (CTB) located in Unit D, Section 8, Township 25 South, Range 28 East, Eddy County, New Mexico.

Oil and gas production from the Oxy Benelli Well No. 1 shall be metered separately. Oil and gas production from the Devon 8 Fee Well No. 1H, Devon 8 Fee Well No. 2H, Devon 8 Fee Well No. 3H, Devon 8 Fee Well No. 4H, and Devon 6 Fee Well No. 2H, which have identical ownership shall be measured with a combination of well testing and metering.

Subsequently drilled wells that produce from the subject pool within the project areas or spacing unit approved by this order may be added to this commingling authority by submittal of a Sundry Notice to the Engineering Bureau in Santa Fe.

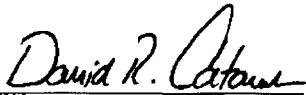
The allocation meters shall be calibrated quarterly in accordance with Rule 19.15.12.10.C (2) NMAC

This Order supersedes Administrative Order PLC-417, issued on May 8, 2015.

The operator shall notify the transporter of this commingling authority.

The operator shall notify the Artesia district office of the Division upon commencement of commingling operations.

DONE at Santa Fe, New Mexico, on August 19, 2016.

  
**DAVID R. CATANACH**  
Director

DRC/mam

cc: Oil Conservation Division – Artesia