

NSL - 7762

Revised March 23, 2017

PHL 1828333739

RECEIVED: 9/26/18	REVIEWER: LRL	TYPE: NSL	APP NO:
-------------------	---------------	-----------	---------

ABOVE THIS TABLE FOR OCD DIVISION USE ONLY

NEW MEXICO OIL CONSERVATION DIVISION
 - Geological & Engineering Bureau -
 1220 South St. Francis Drive, Santa Fe, NM 87505

**ADMINISTRATIVE APPLICATION CHECKLIST**

THIS CHECKLIST IS MANDATORY FOR ALL ADMINISTRATIVE APPLICATIONS FOR EXCEPTIONS TO DIVISION RULES AND REGULATIONS WHICH REQUIRE PROCESSING AT THE DIVISION LEVEL IN SANTA FE

Applicant: EOG Resources, Inc.**OGRID Number:** 7377**Well Name:** Streetcar Fed No. 704H Well**API:** 30-025-42863**Pool:** Upper Wolfcamp Pool**Pool Code:** 98180

SUBMIT ACCURATE AND COMPLETE INFORMATION REQUIRED TO PROCESS THE TYPE OF APPLICATION INDICATED BELOW

1) TYPE OF APPLICATION: Check those which apply for [A]

A. Location - Spacing Unit - Simultaneous Dedication

☒ NSL☐ NSP (PROJECT AREA)☐ NSP (PRORATION UNIT)☐ SD

B. Check one only for [I] or [II]

[I] Commingling - Storage - Measurement

☐ DHC☐ CTB☐ PLC☐ PC☐ OLS☐ OLM

[II] Injection - Disposal - Pressure Increase - Enhanced Oil Recovery

☐ WFX☐ PMX☐ SWD☐ IPI☐ EOR☐ PPR**2) NOTIFICATION REQUIRED TO:** Check those which apply.A. ☒ Offset operators or lease holdersB. ☐ Royalty, overriding royalty owners, revenue ownersC. ☐ Application requires published noticeD. ☐ Notification and/or concurrent approval by SLOE. ☒ Notification and/or concurrent approval by BLMF. ☐ Surface ownerG. ☒ For all of the above, proof of notification or publication is attached, and/or,H. ☐ No notice required**FOR OCD ONLY**☐ Notice Complete☐ Application Content Complete

- 3) CERTIFICATION:** I hereby certify that the information submitted with this application for administrative approval is **accurate** and **complete** to the best of my knowledge. I also understand that **no action** will be taken on this application until the required information and notifications are submitted to the Division.

Note: Statement must be completed by an individual with managerial and/or supervisory capacity.

Jordan L. Kessler

Print or Type Name

Signature

September 26, 2018

Date

505-988-4421

Phone Number

jlkessler@hollandhart.com

e-mail Address



Jordan L. Kessler
Associate

Phone (505) 954-7286

Fax (505) 983-6043

JLKessler@hollandhart.com

September 26, 2018

VIA HAND DELIVERY

Heather Riley
Oil Conservation Division
New Mexico Department of Energy,
Minerals and Natural Resources
1220 South Saint Francis Drive
Santa Fe, New Mexico 87505

Re: Application of EOG Resources, Inc. for administrative approval of an unorthodox well location for its Streetcar Fed No. 704H Well in the E/2 W/2 of Section 15, Township 25 South, Range 33 East, N.M.P.M., Lea County, New Mexico.

Dear Ms. Riley:

EOG Resources, Inc. (OGRID No. 7377) seeks administrative approval of an unorthodox well location for its **Streetcar Fed No. 704H Well** (API No. 30-025-42863) to be completed within the WC-025 G-09 S253309A; Upper Wolfcamp (Pool Code 98180) underlying the E/2 W/2 of Section 15, Township 25 South, Range 33 East, N.M.P.M., Lea County, New Mexico. This well will be drilled from a surface location 731 feet from the south line and 2,444 feet from the west line (Unit N) of Section 15. The upper most perforation will be located 330 feet from the south line and 2,605 feet from the west line (Unit N) of Section 15, and the lower most perforation will be 330 feet from the north line and 2,605 feet from the west line (Unit C) of Section 15. Since this acreage is governed by the Division's statewide rules, the completed interval for this well will be unorthodox because it is closer than the standard offsets to the eastern boundary of the project area.

EOG is the 100% working interest owner in the W/2 E/2 of Section 15, and ownership is identical in said spacing unit to the proposed spacing unit. Approval of the unorthodox completed interval will allow EOG to use their preferred well spacing plan for horizontal wells in this area and thereby prevent waste.

Exhibit A is a Well Location and Acreage Dedication Plat (Form C-102), which shows that the completed interval of the proposed **Streetcar Fed No. 704H Well** encroaches on the spacing and proration unit to the east.

Exhibit B is a land plat for Section 15 and the surrounding sections that shows the proposed **Streetcar Fed No. 704H Well** in relation to adjoining units and existing wells.

Holland & Hart LLP

Phone (505) 988-4421 Fax (505) 983-6043 www.hollandhart.com

110 North Guadalupe Suite 1 Santa Fe, New Mexico 87501 Mailing Address P.O. Box 2208 Santa Fe, NM 87504-2208

Aspen Boulder Carson City Colorado Springs Denver Denver Tech Center Billings Boise Cheyenne Jackson Hole Las Vegas Reno Salt Lake City Santa Fe Washington, D.C. ☎

HOLLAND & HART



Exhibit C is an affidavit from the landman verifying that ownership in the W/2 E/2 of Section 15 is identical in said spacing unit to the proposed spacing unit. Accordingly, there are no affected parties in the spacing units to the east of the proposed well.

A copy of this application has been provided to the Bureau of Land Management-Carlsbad Office. Your attention to this matter is appreciated.

Sincerely,

Jordan L. Kessler

ATTORNEY FOR EOG RESOURCES, INC.

cc: Bureau of Land Management
620 E. Green Street
Carlsbad, NM 88220

HOLLAND & HART^{LLP}



Jordan L. Kessler

Associate

Phone (505) 954-7286

Fax (505) 983-6043

JLKessler@hollandhart.com

September 26, 2018

VIA CERTIFIED MAIL
RETURN RECEIPT REQUESTED

TO AFFECTED PARTIES

Re: Application of EOG Resources, Inc. for administrative approval of an unorthodox well location for its Streetcar Fed No. 704H Well in the E/2 W/2 of Section 15, Township 25 South, Range 33 East, N.M.P.M., Lea County, New Mexico.

Ladies and Gentlemen:

Enclosed is a copy of the above-referenced application which was filed with the New Mexico Oil Conservation Division on this date. Any objection to this application must be filed in writing within twenty days from this date with the applicant and the New Mexico Oil Conservation Division, 1220 South St. Francis Drive, Santa Fe, New Mexico, 87505. If no objection is received within this twenty-day period, this application may be approved administratively by the Division.

If you have any questions about this application, please contact the following:

Charles Bassett
EOG Resources, Inc.
(432) 686-3720
Charles_Bassett@eogresources.com

Sincerely,

Jordan L. Kessler
ATTORNEY FOR EOG RESOURCES, INC.

Holland & Hart^{LLP}

Phone (505) 988-4421 Fax (505) 983-6043 www.hollandhart.com

110 North Guadalupe Suite 1 Santa Fe, New Mexico 87501 Mailing Address P.O. Box 2208 Santa Fe, NM 87504-2208

Aspen Boulder Carson City Colorado Springs Denver Denver Tech Center Billings Boise Cheyenne Jackson Hole Las Vegas Reno Salt Lake City Santa Fe Washington, D.C. ♻

District I
1625 N. French Dr., Hobbs, NM 88240
Phone: (575) 393-6161 Fax: (575) 393-0720

District II
811 S. First St., Artesia, NM 88210
Phone: (575) 748-1283 Fax: (575) 748-9720

District III
1000 Rio Brazos Road, Aztec, NM 87410
Phone: (505) 334-6178 Fax: (505) 334-6170

District IV
1220 S. St. Francis Dr., Santa Fe, NM 87505
Phone: (505) 476-3460 Fax: (505) 476-3462

State of New Mexico
Energy, Minerals & Natural Resources
Department
OIL CONSERVATION DIVISION
1220 South St. Francis Dr.
Santa Fe, NM 87505

FORM C-102

Revised August 1, 2011

Submit one copy to appropriate

District Office

☐ AMENDED REPORT

WELL LOCATION AND ACREAGE DEDICATION PLAT

¹ API Number 30-025-42863	² Pool Code 98180	³ Pool Name WC-025 G-09 S253309A; Upper Wolfcamp
⁴ Property Code 315310	⁵ Property Name STREETCAR 15 FED	⁶ Well Number #704H
⁷ OGRID No. 7377	⁸ Operator Name EOG RESOURCES, INC.	⁹ Elevation 3361'

¹⁰Surface Location

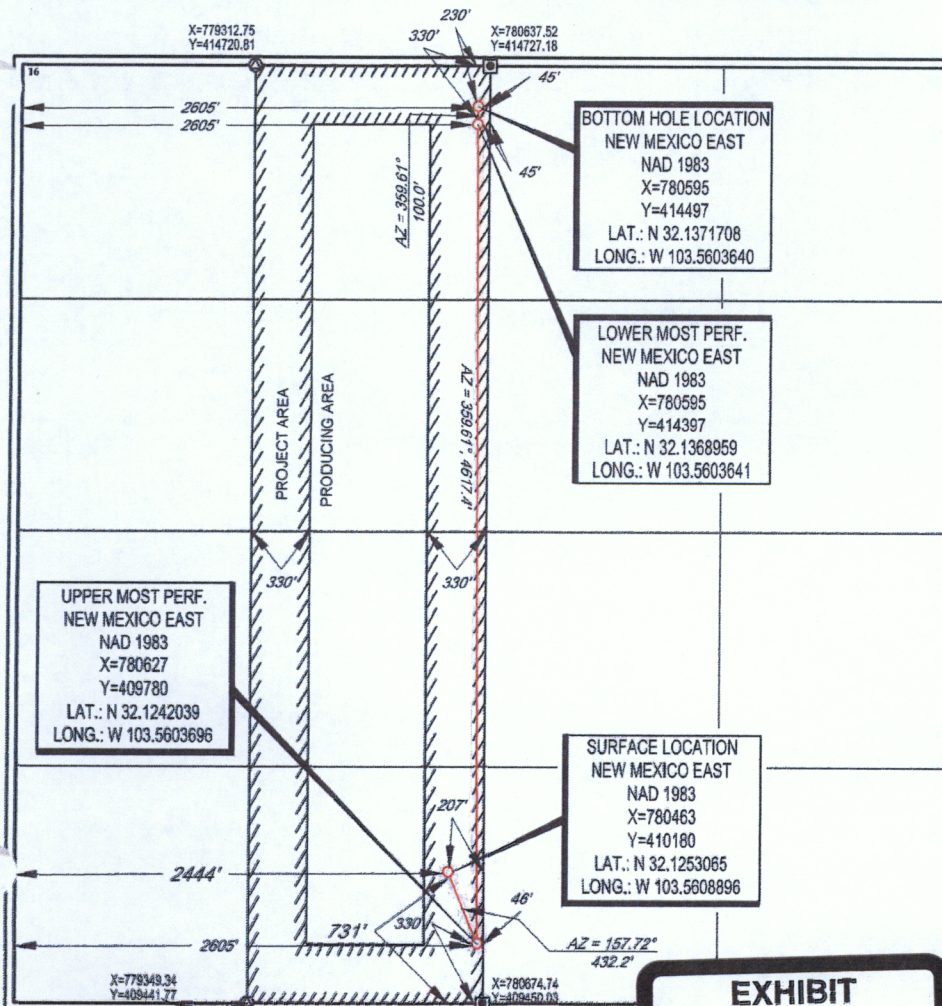
UL or lot no. N	Section 15	Township 25-S	Range 33-E	Lot Idn -	Feet from the 731'	North/South line SOUTH	Feet from the 2444'	East/West line WEST	County LEA
--------------------	---------------	------------------	---------------	--------------	-----------------------	---------------------------	------------------------	------------------------	---------------

¹¹Bottom Hole Location If Different From Surface

UL or lot no. C	Section 15	Township 25-S	Range 33-E	Lot Idn -	Feet from the 230'	North/South line NORTH	Feet from the 2605'	East/West line WEST	County LEA
--------------------	---------------	------------------	---------------	--------------	-----------------------	---------------------------	------------------------	------------------------	---------------

¹² Dedicated Acres 160.00	¹³ Joint or Infill	¹⁴ Consolidation Code	¹⁵ Order No.
---	-------------------------------	----------------------------------	-------------------------

No allowable will be assigned to this completion until all interests have been consolidated or a non-standard unit has been approved by the division.



¹⁷OPERATOR CERTIFICATION

I hereby certify that the information contained herein is true and complete to the best of my knowledge and belief, and that this organization either owns a working interest or unleased mineral interest in the land including the proposed bottom hole location or has a right to drill this well at this location pursuant to a contract with an owner of such a mineral or working interest, or to a voluntary pooling agreement or a compulsory pooling order heretofore entered by the division.

Stan Wagner 2/22/18
Signature Date

Stan Wagner
Printed Name

E-mail Address

¹⁸SURVEYOR CERTIFICATION

I hereby certify that the well location shown on this plat was plotted from field notes of actual surveys made by me or under my supervision, and that the same is true to the best of my belief.

02/06/2018
Date of Survey
Signature and Seal of Professional Surveyor

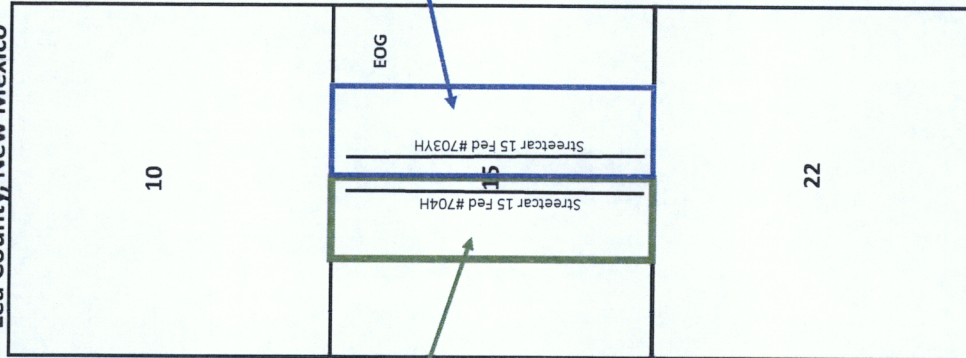
Michael Brown
MICHAEL BROWN
NEW MEXICO
18329
PROFESSIONAL SURVEYOR
Certificate Number

EXHIBIT

tabbles

A

T25S-R33E
Lea County, New Mexico





EOG Resources, Inc.
5509 Champions Drive
Midland, Texas 79706
(432) 686-3600


Date: August 27th, 2018
To: State of New Mexico Oil Conservation Division
Re: Streetcar 15 Fed #704H


To whom it may concern:

This letter serves to notice that EOG Resources, Inc. ("EOG") owns 100% Working Interest in the W2E2 of Section 15-T25S-R33E, Lea County, New Mexico.

Sincerely,

EOG Resources, Inc.

By: 
Charles Bassett
Land Specialist



Lowe, Leonard, EMNRD

From: Lowe, Leonard, EMNRD
Sent: Wednesday, October 10, 2018 1:41 PM
To: 'Jordan L. Kessler'
Cc: Brown, Maxey G, EMNRD; McMillan, Michael, EMNRD; Goetze, Phillip, EMNRD; Jones, William V, EMNRD; 'jglover@blm.gov'; 'scaffey@blm.gov'; 'rjsanche@blm.gov'; 'lisa@rwbyram.com'; Kautz, Paul, EMNRD
Subject: APPROVED NSL-7762_EOG Resources, Inc._Streetcar 15 Federal Well No. 704H_SEC 15 25S 33E

Importance: High

Ms. Jordan L. Kessler,

The following administrative order has been issued and will soon be available on the Division's web site:
<http://ocdimage.emnrd.state.nm.us/Imaging/Default.aspx>

NSL-7762

EOG Resources, Inc.

API #: 30-025-42863

WELL: Streetcar 15 Federal Well No. 704H

Leonard Lowe

Engineering Bureau

Oil Conservation Division

Energy Minerals and Natural Resources Department

1220 South St. Frances

Santa Fe, New Mexico 87004

Office: 505-476-3492

Cell: 505-930-6717

Fax: 505-476-3462

E-mail: leonard.lowe@state.nm.us

Website: <http://www.emnrd.state.nm.us/ocd/>