

• Submit 1 Copy To Appropriate District Office  
District I - (575) 393-6161  
1625 N. French Dr., Hobbs, NM 88240  
District II - (575) 748-1283  
811 S. First St., Artesia, NM 88210  
District III - (505) 334-6178  
1000 Rio Brazos Rd., Aztec, NM 87410  
District IV - (505) 476-3460  
1220 S. St. Francis Dr., Santa Fe, NM 87505

State of New Mexico  
Energy, Minerals and Natural Resources

OIL CONSERVATION DIVISION  
1220 South St. Francis Dr.  
Santa Fe, NM 87505

Form C-103  
Revised July 18, 2013

<b>SUNDRY NOTICES AND REPORTS ON WELLS</b> (DO NOT USE THIS FORM FOR PROPOSALS TO DRILL OR TO DEEPEN OR PLUG BACK TO A DIFFERENT RESERVOIR. USE "APPLICATION FOR PERMIT" (FORM C-101) FOR SUCH PROPOSALS.)		WELL API NO. 30-025-44933
1. Type of Well: Oil Well <input checked="" type="checkbox"/> Gas Well <input type="checkbox"/> Other <input type="checkbox"/>		5. Indicate Type of Lease STATE <input checked="" type="checkbox"/> FEE <input type="checkbox"/>
2. Name of Operator OXY USA INC		6. State Oil & Gas Lease No.
3. Address of Operator 5 GREENWAY PLAZA SUITE 110 HOUSTON, TX 77046		7. Lease Name or Unit Agreement Name TACO CAT 27 34 FEDERAL COM
4. Well Location Unit Letter <u>D</u> : <u>260</u> feet from the <u>NORTH</u> line and <u>855</u> feet from the <u>WEST</u> line Section <u>27</u> Township <u>22S</u> Range <u>32E</u> NMPM County <u>LEA</u>		8. Well Number #011H
		9. OGRID Number 16696
		10. Pool name or Wildcat RED TANK; BONE SPRING
11. Elevation (Show whether DR, RKB, RT, GR, etc.)		

12. Check Appropriate Box to Indicate Nature of Notice, Report or Other Data

NOTICE OF INTENTION TO:		SUBSEQUENT REPORT OF:	
PERFORM REMEDIAL WORK <input type="checkbox"/>	PLUG AND ABANDON <input type="checkbox"/>	REMEDIAL WORK <input type="checkbox"/>	ALTERING CASING <input type="checkbox"/>
TEMPORARILY ABANDON <input type="checkbox"/>	CHANGE PLANS <input type="checkbox"/>	COMMENCE DRILLING OPNS. <input type="checkbox"/>	P AND A <input type="checkbox"/>
PULL OR ALTER CASING <input type="checkbox"/>	MULTIPLE COMPL <input type="checkbox"/>	CASING/CEMENT JOB <input type="checkbox"/>	
DOWNHOLE COMMINGLE <input type="checkbox"/>			
CLOSED-LOOP SYSTEM <input type="checkbox"/>			
OTHER: <input checked="" type="checkbox"/> POOL COMMINGLE		OTHER: <u>P-1334</u> <input type="checkbox"/>	

13. Describe proposed or completed operations. (Clearly state all pertinent details, and give pertinent dates, including estimated date of starting any proposed work). SEE RULE 19.15.7.14 NMAC. For Multiple Completions: Attach wellbore diagram of proposed completion or recompletion.

OXY USA INC requests approval of a surface pool commingle for the wells listed below and future wells within the same pools and leases defined by the Communitization Agreement. Detailed information is attached.

POOL COMMINGLE

50% SCHEDULE "B" (NMNM69376) & 37.5% BLM NRI 12.5% (NMNM77060) & 12.5% BLM NRI 12.5% (NMNM134874)  
TACO CAT 27 34 FEDERAL COM #011H : 30-025-44933 : RED TANK ; BONE SPRING 51683  
TACO CAT 27 34 FEDERAL COM #021H : 30-025-44934 : RED TANK ; BONE SPRING 51683  
TACO CAT 27 34 FEDERAL COM #031H : 30-025-44935 : WC-025 G-08 S223227D ; WOLFCAMP 98286

Spud Date:

Rig Release Date:

Recommended Signature by Director, State of New Mexico, Approved by  
I hereby certify that the information above is true and complete to the best of my knowledge and belief.

SIGNATURE Emily Messer TITLE REGULATORY ENGINEER DATE 10/05/2018

Type or print name EMILY MESSER E-mail address: EMILY\_MESSER@OXY.COM PHONE: 713-497-2076

For State Use Only

APPROVED BY: Debbie Riley TITLE Director DATE 10/16/18  
Conditions of Approval (if any):

RECEIVED: 10/05/2018	REVIEWER: mAm	TYPE: PLC	APP NO: DmAm18782 47925
-------------------------	------------------	--------------	----------------------------

ABOVE THIS TABLE FOR OCD DIVISION USE ONLY

**NEW MEXICO OIL CONSERVATION DIVISION**  
 - Geological & Engineering Bureau -  
 1220 South St. Francis Drive, Santa Fe, NM 87505

**ADMINISTRATIVE APPLICATION CHECKLIST**

THIS CHECKLIST IS MANDATORY FOR ALL ADMINISTRATIVE APPLICATIONS FOR EXCEPTIONS TO DIVISION RULES AND  
 REGULATIONS WHICH REQUIRE PROCESSING AT THE DIVISION LEVEL IN SANTA FE

<b>Applicant:</b> OXY USA INC.	<b>OGRID Number:</b> 16696
<b>Well Name:</b> TACO CAT 27 34 FEDERAL COM #011H & MULTIPLE	<b>API:</b> 30-025-44933 & MULTIPLE
<b>Pool:</b> RED TANK: BONE SPRING & WC-025 G-08 S223227D : WOLFCAMP 98286	<b>Pool Code:</b> 51683 & 98286

**SUBMIT ACCURATE AND COMPLETE INFORMATION REQUIRED TO PROCESS THE TYPE OF APPLICATION  
 INDICATED BELOW**

**1) TYPE OF APPLICATION:** Check those which apply for [A]

A. Location – Spacing Unit – Simultaneous Dedication

☐ NSL☐ NSP (PROJECT AREA)☐ NSP (PRORATION UNIT)☐ SD

B. Check one only for [I] or [II]

[I] Commingling – Storage – Measurement

☐ DHC☐ CTB☐ PLC☒ PC☐ OLS☐ OLM

[II] Injection – Disposal – Pressure Increase – Enhanced Oil Recovery

☐ WFX☐ PMX☐ SWD☐ IPI☐ EOR☐ PPR**2) NOTIFICATION REQUIRED TO:** Check those which apply.A. ☐ Offset operators or lease holdersB. ☐ Royalty, overriding royalty owners, revenue ownersC. ☐ Application requires published noticeD. ☐ Notification and/or concurrent approval by SLOE. ☒ Notification and/or concurrent approval by BLMF. ☐ Surface ownerG. ☐ For all of the above, proof of notification or publication is attached, and/or,H. ☒ No notice required**FOR OCD ONLY**☐ Notice Complete☐ Application  
Content  
Complete

**3) CERTIFICATION:** I hereby certify that the information submitted with this application for administrative approval is **accurate** and **complete** to the best of my knowledge. I also understand that **no action** will be taken on this application until the required information and notifications are submitted to the Division.

**Note: Statement must be completed by an individual with managerial and/or supervisory capacity.**

Emily Messer

Print or Type Name

Signature

10/05/18

Date

713-497-2076

Phone Number

Emily\_Messer@oxy.com

e-mail Address

## APPLICATION FOR POOL COMMINGLE

### Commingling proposal for Taco Cat Battery

OXY USA INC requests approval of a surface pool commingle at the Taco Cat Battery (32.364893, -103.669665 / E-27-22S-32E).

The wells feeding the battery are listed below.

#### POOL COMMINGLE

50% SCHEDULE "B" (NMNM69376) & 37.5% BLM NRI 12.5% (NMNM77060) & 12.5% BLM NRI 12.5% (NMNM134874)

POOL: RED TANK;BONE SPRING (51683) - COM AGREEMENT PENDING

Well Name	API	Surface Location	EST DATE ONLINE	Est. Oil (BOPD)	Est. Gravity API	Est. Gas (MSCFD)	Est. BTU/cf	Est. Water (BWPD)
TACO CAT 27 34 FEDERAL COM #011H	30-025-44933	D-27-22S-32E	11/14/2018	757	44	2494	1300	861
TACO CAT 27 34 FEDERAL COM #021H	30-025-44934	D-27-22S-32E	11/27/2018	1400	44	1068	1300	2314
POOL: WC-025 G-08 S223227D;WOLFCAMP (98286) - COM AGREEMENT PENDING								
TACO CAT 27 34 FEDERAL COM #031H	30-025-44935	D-27-22S-32E	11/14/2018	1192	44.4	2932	1325	3061

Each of the three wells at the Taco Cat 27-34 Federal Com Battery will have dedicated 6' X 20' three-phase separators. Each vessel will be equipped with oil turbine meters (S/N\*), gas orifice meters (S/N\*) and water turbine meters. Oil production will flow through an 8' X 20' heater treater then sent to a vapor recovery tower. From there, oil will be sent to the four oil storage tanks. It will then be pumped through one of two LACTs (FMP, S/N\*) and sent to sales.

All wells will be tested daily prior to Range 1 of decline, and will be tested at least three times per month during Range 1 of decline. When Range 2 decline is started, the wells will be tested at least twice per month, then will be tested at least once per month during Range 3 of decline, as specified in Hearing Order R-14299.

Production will be allocated to each well based on the aforementioned well tests and the amount of hours the well was operating in a given month.

Gas will be sent from the separators to the sales gas scrubber and then to the gas sales meter (FMP, S/N\*).

All water from the Taco Cat 27-34 Federal Com Battery will be sent to the Deep Purple SWD for disposal.

#### Additional Application Components:

The flow of production is shown in detail on the enclosed facility diagram. Also enclosed is a map detailing the lease boundaries, well and battery locations.

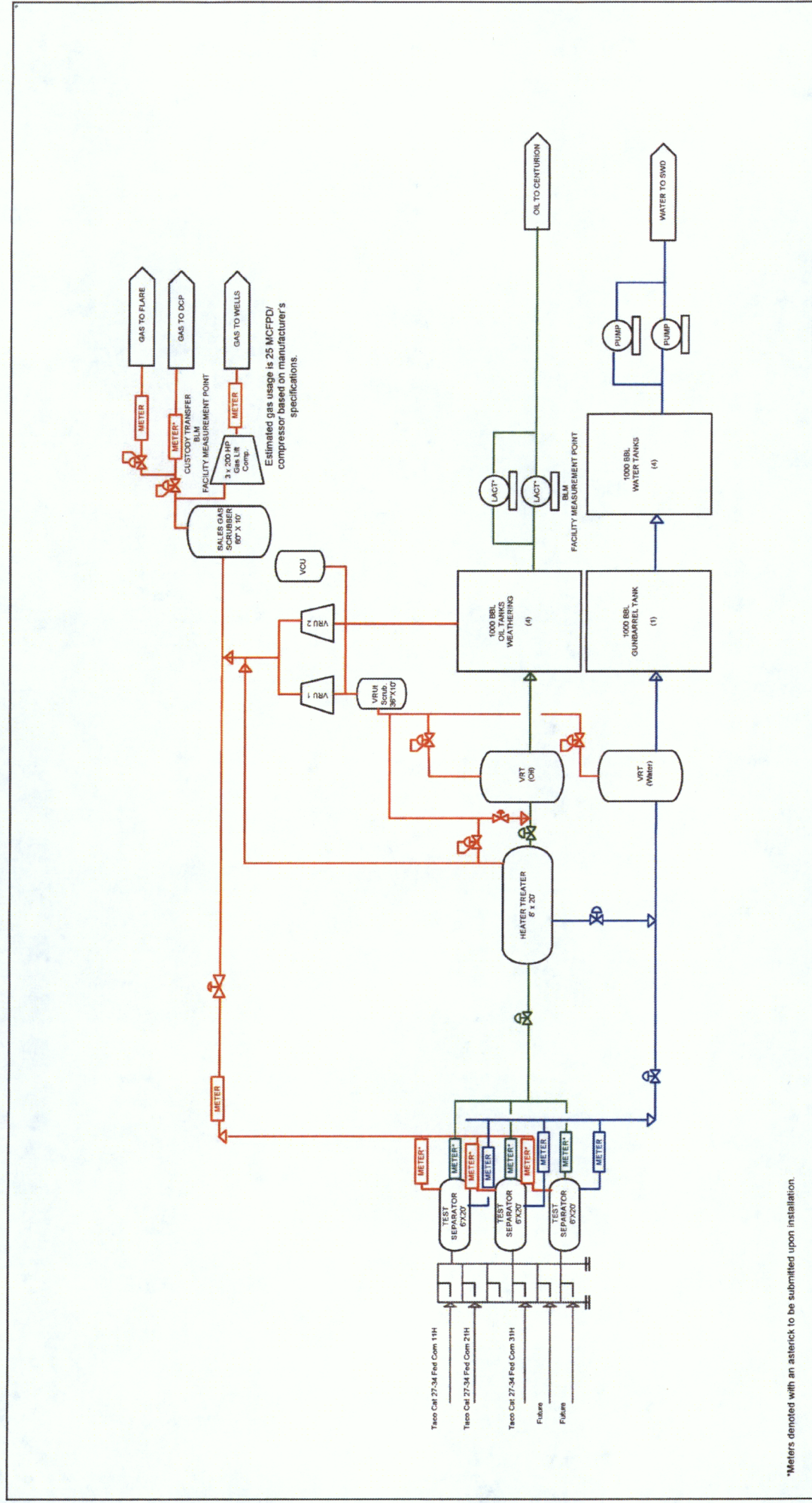
The working interest, royalty interest and overriding royalty interest owners are identical, so notification was not necessary.

\*Meter numbers to be submitted upon installation. The oil and gas meters will be calibrated on a regular basis per API, NMOCD and BLM specifications.

Pursuant to Statewide rule 19.15.12.10(C)(4)(g) OXY USA INC requests the option to include additional pools or leases within the defined parameters set forth in the Order for future additions.

Commingling this production is the most effective means of producing the reserves. The surface commingle application will be submitted separately for approval per NMOCD and BLM regulations.

OXY USA INC understands the requested approval will not constitute the granting of any right-of-way or construction rights not granted by the lease instrument.



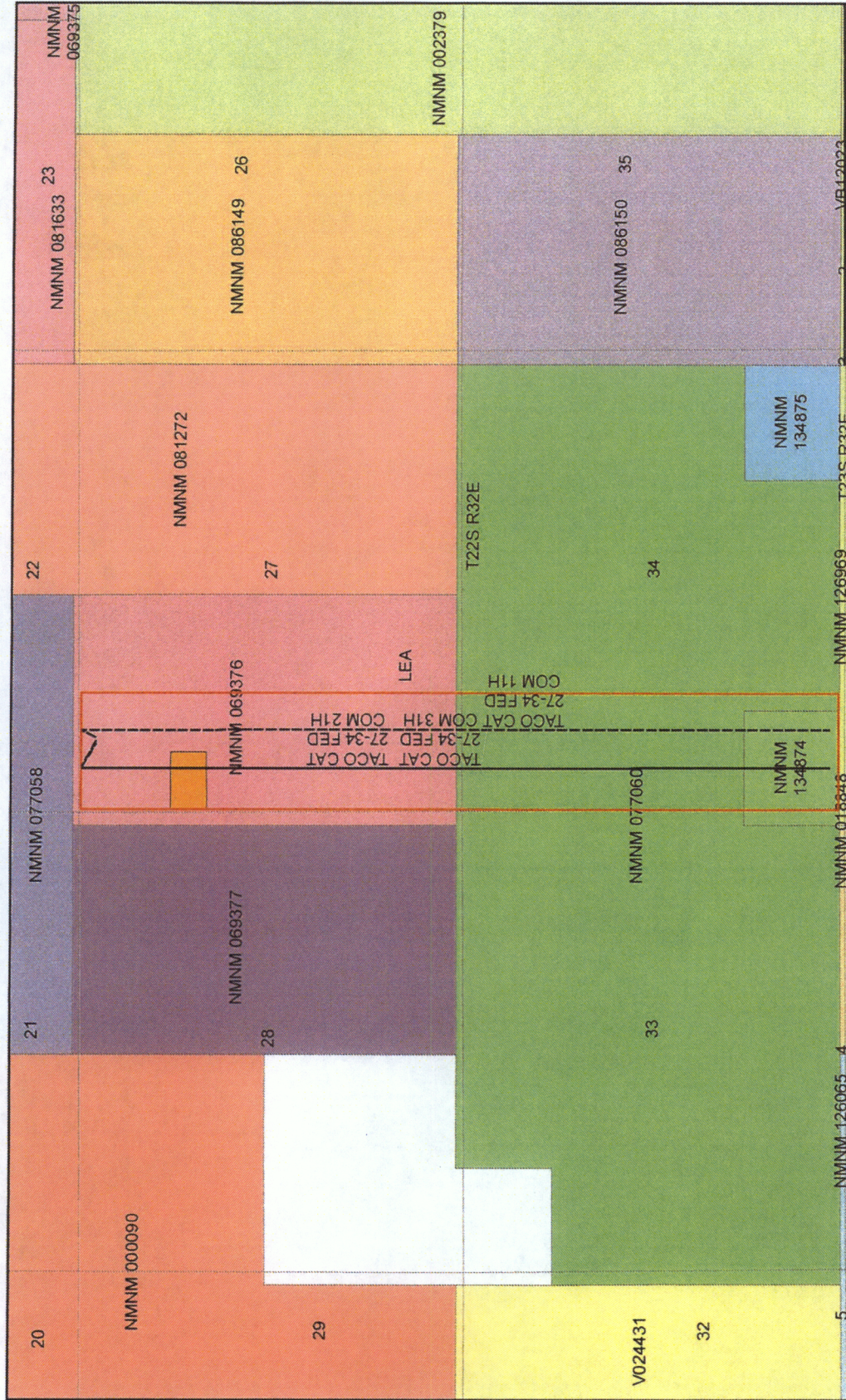
REVISION BLOCK				ENGINEERING RECORD			
NO.	DATE	DESCRIPTION	BY	CHK	APP	BY	DATE
1	FOR BOD					DRN: KAO	03/12/18
2	9/26/18	Issued for Construction	KAO	BLC		DES:	
						CHK:	
						APP:	



PROCESS FLOW DIAGRAM  
RED TANK 27-28 CENTRAL TANK BATTERY



# TACO CAT CTB



**Legend**

COM AGREEMENT PENDING

CTB





**OXY USA WTP Limited Partnership / OXY  
USA INC / OCCIDENTAL PERMIAN LTD**  
A subsidiary of Occidental Petroleum Corporation

5 Greenway Plaza, Suite 110, Houston, Texas 77046  
P.O. Box 4294, Houston, Texas 77210-4294

October 5, 2018

**Re: Pool Commingle Application For Taco Cat Central Tank Battery**  
Section 27, T22S R32E, Lea County

TACO CAT 27 34 FEDERAL COM #011H - RED TANK ; BONE SPRING (51683)  
TACO CAT 27 34 FEDERAL COM #021H - RED TANK ; BONE SPRING (51683)  
TACO CAT 27 34 FEDERAL COM #031H - WC-025 G-08 S223227D ; WOLFCAMP (98286)

To Whom It May Concern:

OXY USA INC., as Operator, will be filing an application with the New Mexico Oil Conservation Division for approval of the above mentioned commingle project. This letter serves to notice you that the operator and interest owners are identical for the wells listed above.

Best Regards,

OXY USA INC.

  
Amber Delach  
Land Negotiator

District I  
1625 N. French Dr., Hobbs, NM 88240  
Phone: (505) 393-4161 Fax: (505) 393-0728  
District II  
811 S. First St., Artesia, NM 88210  
Phone: (505) 748-1231 Fax: (505) 748-0728  
District III  
1000 Rio Grande Blvd., Aztec, NM 87410  
Phone: (505) 334-6179 Fax: (505) 334-6170  
District IV  
1220 S. St. Francis Dr., Santa Fe, NM 87501  
Phone: (505) 476-3460 Fax: (505) 476-3462

**HOBBS OCD**

State of New Mexico  
Minerals & Natural Resources Department  
**OIL CONSERVATION DIVISION**  
1220 South St. Francis Dr.  
Santa Fe, NM 87505

Form C-102  
Revised August 1, 2011  
Submit one copy to appropriate  
District Office

☐ AMENDED REPORT

**WELL LOCATION AND ACREAGE DEDICATION PLAT**

API Number <b>30-025-44933</b>	Pool Code <b>51683</b>	Pool Name <b>Red Tank Bone Springs</b>
Property Code <b>321612</b>	Property Name <b>TACO CAT "27-34" FEDERAL COM</b>	Well Number <b>11H</b>
OGRID No. <b>16696</b>	Operator Name <b>OXY USA INC.</b>	Elevation <b>3635.8'</b>

**Surface Location**

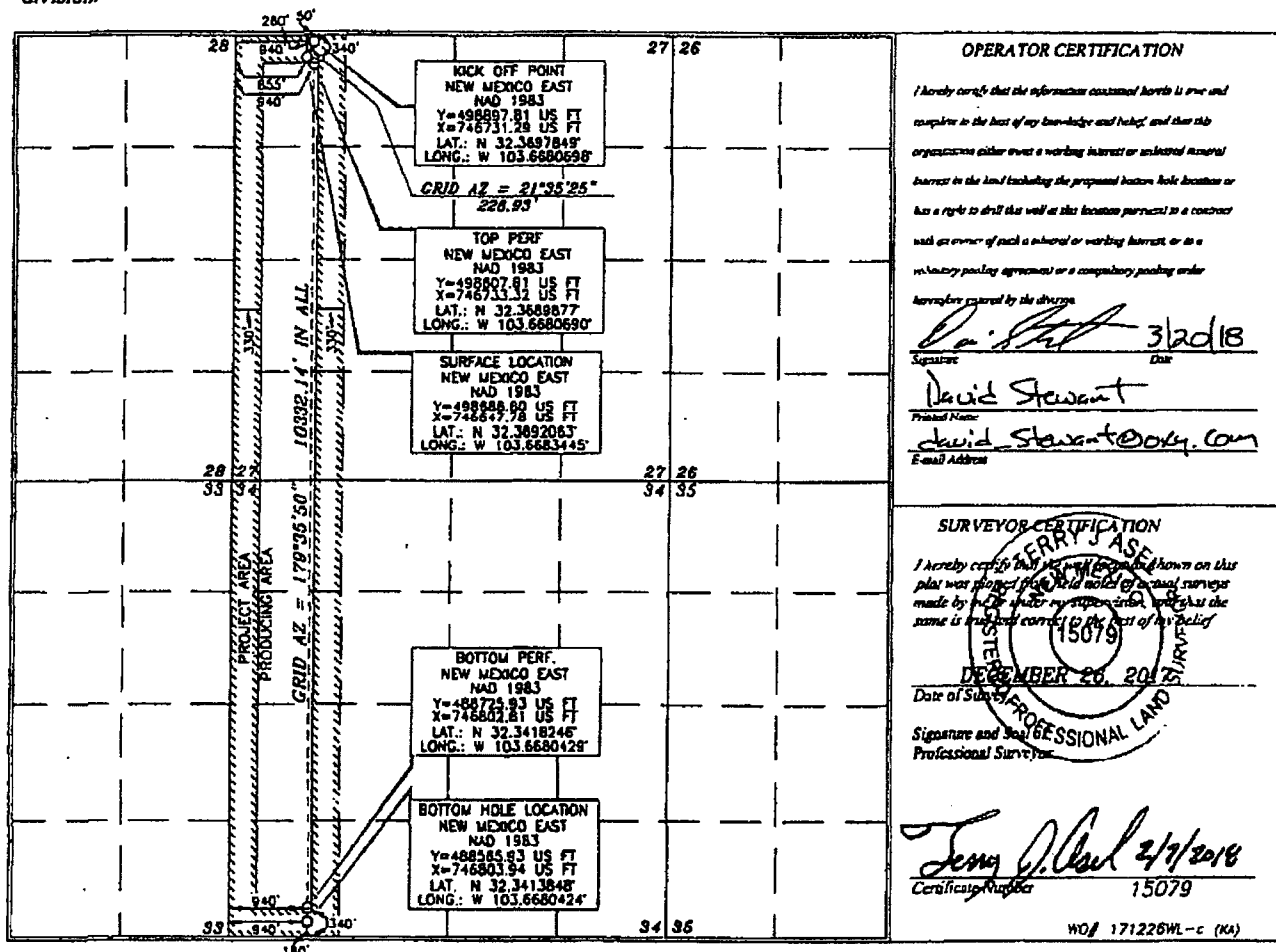
UL or lot no.	Section	Township	Range	Lot Ids	Feet from the	North/South line	Feet from the	East/West line	County
D	27	22 SOUTH	32 EAST, N.M.P.M.		260'	NORTH	855'	WEST	LEA

**Bottom Hole Location If Different From Surface**

UL or lot no.	Section	Township	Range	Lot Ids	Feet from the	North/South line	Feet from the	East/West line	County
M	34	22 SOUTH	32 EAST, N.M.P.M.		180'	SOUTH	940'	WEST	LEA

Dedicated Acres <b>320</b>	Joint or Infill <b>Y</b>	Consolidation Code	Order No.
-------------------------------	-----------------------------	--------------------	-----------

No allowable will be assigned to this completion until all interests have been consolidated or a non-standard unit has been approved by the division.



District I  
1631 N. French Dr., Hobbs, NM 88240  
Phone: (505) 393-6161 Fax: (505) 393-6720  
District II  
811 S. First St., Azusa, NM 88210  
Phone: (505) 748-1181 Fax: (505) 748-9720  
District III  
1000 Rio Grande Road, Azusa, NM 87418  
Phone: (505) 334-6178 Fax: (505) 334-6170  
District IV  
1230 S. St. Francis Dr., Santa Fe, NM 87505  
Phone: (505) 476-3400 Fax: (505) 476-3462

**HOBBS OCD**

State of New Mexico  
Energy, Minerals & Natural Resources Department  
JUN 10 2018  
OIL CONSERVATION DIVISION

RECEIVED  
South St. Francis Dr.  
Santa Fe, NM 87505

Form C-102  
Revised August 1, 2011  
Submit one copy to appropriate  
District Office

☐ AMENDED REPORT

**WELL LOCATION AND ACREAGE DEDICATION PLAT**

API Number <b>30-025-44934</b>	Pool Code <b>51683</b>	Pool Name <b>Red Tank Bone Springs</b>
Property Code <b>321612</b>	Property Name <b>TACO CAT "27-34" FEDERAL COM</b>	Well Number <b>21H</b>
OGRID No. <b>16696</b>	Operator Name <b>OXY USA INC.</b>	Elevation <b>3635.3'</b>

**Surface Location**

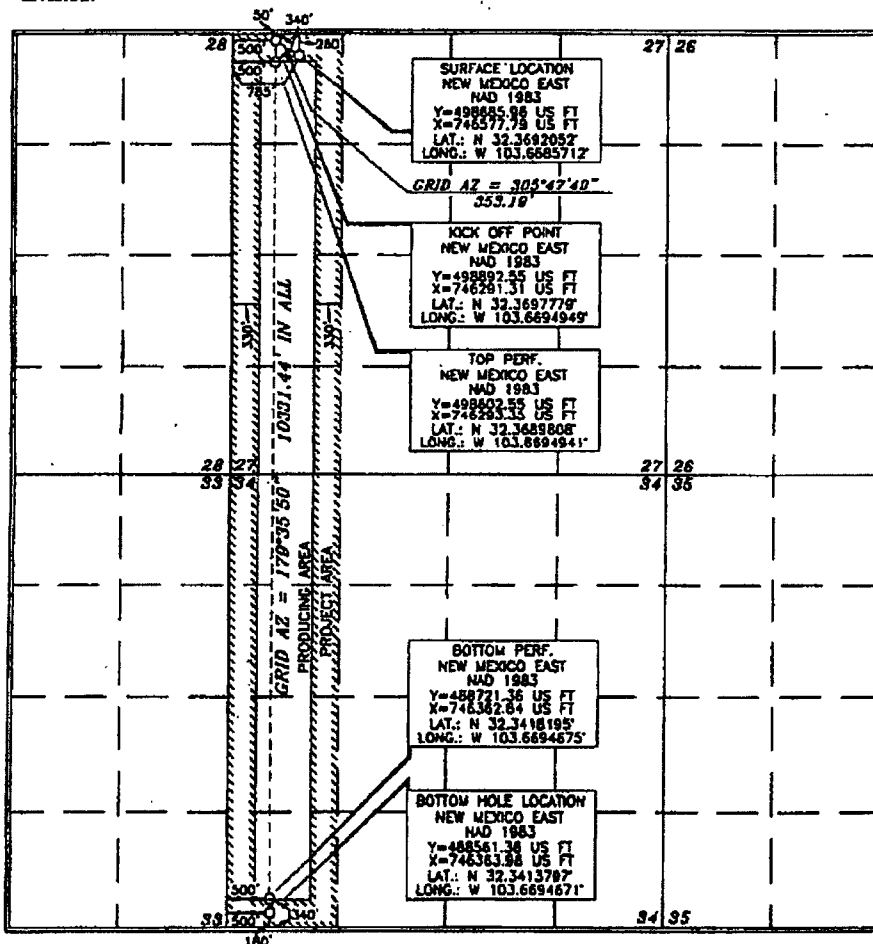
UL or lot no.	Section	Township	Range	Lot Idn	Feet from the	North/South line	Feet from the	East/West line	County
D	27	22 SOUTH	32 EAST, N.M.P.M.		260'	NORTH	785'	WEST	LEA

**Bottom Hole Location If Different From Surface**

UL or lot no.	Section	Township	Range	Lot Idn	Feet from the	North/South line	Feet from the	East/West line	County
M	34	22 SOUTH	32 EAST, N.M.P.M.		180'	SOUTH	500'	WEST	LEA

Dedicated Acres	Joint or Infill	Consolidation Code	Order No.
<b>320</b>	<b>Y</b>		

No allowable will be assigned to this completion until all interests have been consolidated or a non-standard unit has been approved by the division.



**OPERATOR CERTIFICATION**

I hereby certify that the information contained herein is true and complete to the best of my knowledge and belief, and that this organization either owns a working interest or undivided mineral interest in the land including the proposed bottom hole location or has a right to drill this well at this location pursuant to a contract with an owner of such a mineral or working interest, or to a voluntary pooling agreement or a compulsory pooling order heretofore entered by the division.

*[Signature]* 3/20/18  
Date

*David Stewart*  
Printed Name  
david\_stewart@oxy.com  
E-mail Address

**SURVEYOR CERTIFICATION**

I hereby certify that the information shown on this plat was obtained from a true and correct survey made by me or under my supervision and that the same is true and correct to the best of my belief.

*[Signature]*  
Date of Survey  
Signature and Seal of Professional Surveyor

*[Signature]* 2/7/2018  
Certificate Number 15079



District I  
1623 N. French Dr., Hobbs, NM 88240  
Phone: (505) 393-6161 Fax: (505) 393-6720  
District II  
811 S. First St., Artesia, NM 88210  
Phone: (505) 748-1281 Fax: (505) 748-9720  
District III  
1000 Rio Grande Road, Alamogordo, NM 87110  
Phone: (505) 334-6178 Fax: (505) 334-6178  
District IV  
1220 S. St. Francis Dr., Santa Fe, NM 87505  
Phone: (505) 476-3460 Fax: (505) 476-3462

State of New Mexico  
Energy, Minerals & Natural Resources Department  
OIL CONSERVATION DIVISION  
1220 South St. Francis Dr.  
Santa Fe, NM 87505

HOBBES OCD  
JUN 27 2018  
RECEIVED

Form C-102  
Revised August 1, 2011  
Submit one copy to appropriate  
District Office

☐ AMENDED REPORT

WELL LOCATION AND ACREAGE DEDICATION PLAT

API Number <b>30-025-44935</b>	Pool Code <b>98286</b>	Pool Name <b>WC-OILS E-08 9223227D; WC</b>
Property Code <b>321612</b>	Property Name <b>TACO CAT "27-34" FEDERAL COM</b>	
OGRIID No. <b>16696</b>	Operator Name <b>OXY USA INC.</b>	Well Number <b>31H</b>
		Elevation <b>3635.2'</b>

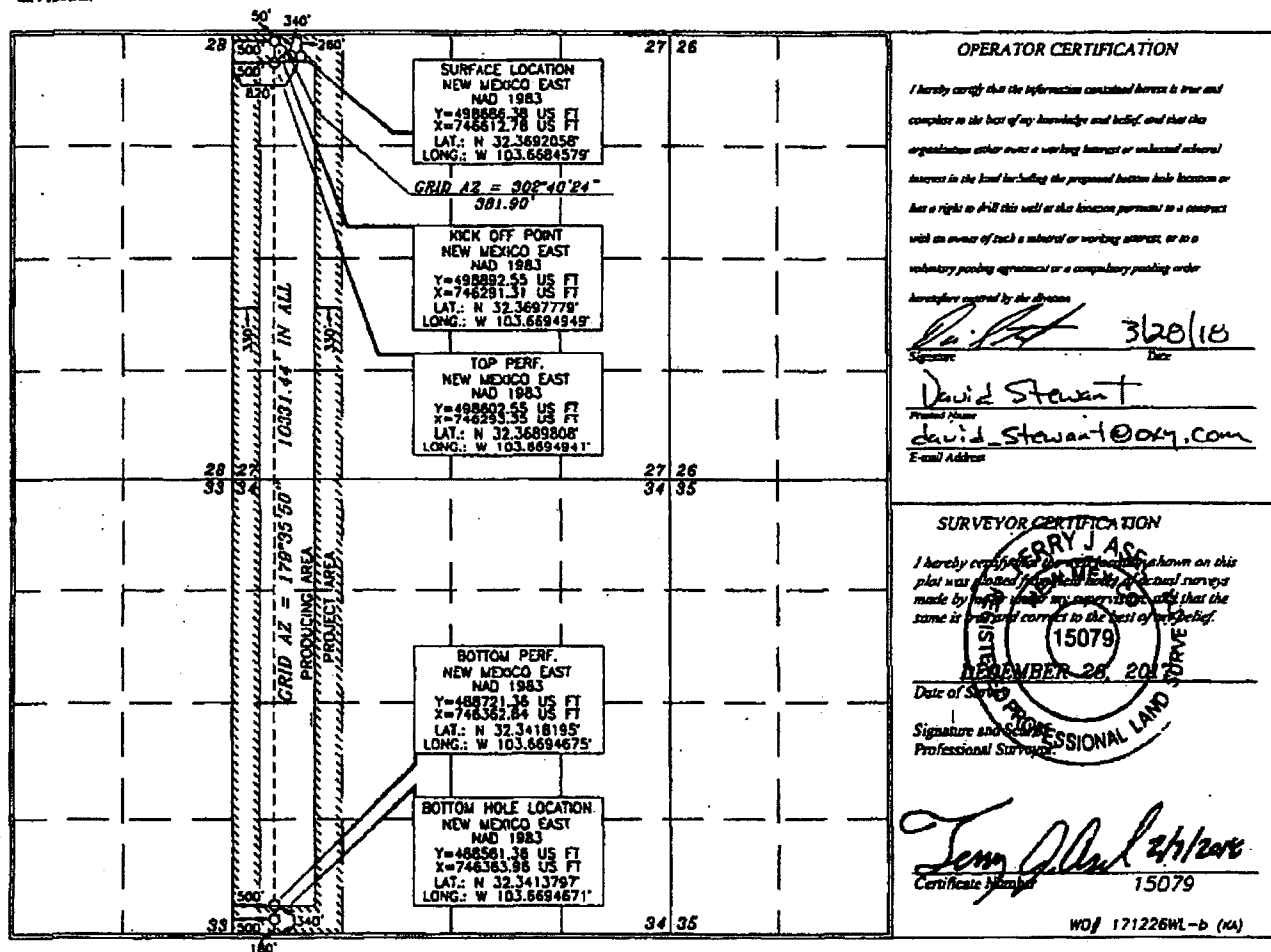
Surface Location

UL or lot no.	Section	Township	Range	Lot Idn	Feet from the	North/South line	Feet from the	East/West line	County
D	27	22 SOUTH	32 EAST, N.M.P.M.		260'	NORTH	820'	WEST	LEA

Bottom Hole Location If Different From Surface

UL or lot no.	Section	Township	Range	Lot Idn	Feet from the	North/South line	Feet from the	East/West line	County
M	34	22 SOUTH	32 EAST, N.M.P.M.		180'	SOUTH	500'	WEST	LEA
Dedicated Acres <b>320</b>	Joint or Infill <b>Y</b>	Consolidation Code	Order No.						

No allowable will be assigned to this completion until all interests have been consolidated or a non-standard unit has been approved by the division.



OPERATOR CERTIFICATION

I hereby certify that the information contained herein is true and complete to the best of my knowledge and belief, and that this organization either owns a working interest or undivided mineral interest in the land including the proposed bottom hole location or has a right to drill this well or this location pursuant to a contract with an owner of such a mineral or working interest, or to a voluntary pooling agreement or a compulsory pooling order.

hereby signed by the operator

*David Stewart* 3/20/18  
Signature Date

David Stewart  
E-mail Address david\_stewart@oxy.com

SURVEYOR CERTIFICATION

I hereby certify that the information shown on this plat was obtained from reliable and accurate surveys made by myself or my supervising staff and that the same is true and correct to the best of my belief.

DECEMBER 28, 2017  
Date of Survey

*Tommy J. As...*  
Signature and Title  
Professional Surveyor

*Tommy J. As...* 2/7/2018  
Certificate Number 15079

WDJ 171226WL-b (KA)



**OXY USA WTP Limited Partnership / OXY  
USA INC / OCCIDENTAL PERMIAN LTD**  
A subsidiary of Occidental Petroleum Corporation

5 Greenway Plaza, Suite 110, Houston, Texas 77046  
P.O. Box 4294, Houston, Texas 77210-4294  
Direct: 713.497.2076  
Emily\_Messer@oxy.com

October 05, 2018

Re: Production of Wells Going to Taco Cat Central Tank Battery

Leases: NMNM69376, NMNM77060, NMNM134874  
Lea County, New Mexico

TACO CAT 27 34 FEDERAL COM #011H  
TACO CAT 27 34 FEDERAL COM #021H  
TACO CAT 27 34 FEDERAL COM #031H

Dear Mr. McMillan:

Regarding the surface commingle permit for the Taco Cat Central Tank Battery, the production decline of the wells are in accordance with the production decline presented in Order R-14299.

For questions regarding this application, please contact me at (713) 497-2076.

Respectfully,

A handwritten signature in black ink that reads 'Emily Messer'.

**OXY USA INC**  
Emily Messer  
Regulatory Engineer  
Emily\_Messer@oxy.com