

Submit 1 Copy To Appropriate District Office  
District I - (575) 393-6161  
1625 N. French Dr., Hobbs, NM 88240  
District II - (575) 748-1283  
811 S. First St., Artesia, NM 88210  
District III - (505) 334-6178  
1000 Rio Brazos Rd., Aztec, NM 87410  
District IV - (505) 476-3460  
1220 S. St. Francis Dr., Santa Fe, NM 87505

State of New Mexico  
Energy, Minerals and Natural Resources

OIL CONSERVATION DIVISION  
1220 South St. Francis Dr.  
Santa Fe, NM 87505

Form C-103  
Revised August 1, 2011

SUNDRY NOTICES AND REPORTS ON WELLS (DO NOT USE THIS FORM FOR PROPOSALS TO DRILL OR TO DEEPEN OR PLUG BACK TO A DIFFERENT RESERVOIR. USE "APPLICATION FOR PERMIT" (FORM C-101) FOR SUCH PROPOSALS.)		WELL API NO. 30-025-36624
1. Type of Well: Oil Well <input checked="" type="checkbox"/> Gas Well <input type="checkbox"/> Other <input type="checkbox"/>		5. Indicate Type of Lease STATE <input checked="" type="checkbox"/> FEE <input type="checkbox"/>
2. Name of Operator ConocoPhillips Company		6. State Oil & Gas Lease No.
3. Address of Operator P. O. Box 51810 Midland, TX 79710		7. Lease Name or Unit Agreement Name Hardy 36 State
4. Well Location Unit Letter <u>H</u> : <u>2374</u> feet from the <u>North</u> line and <u>511</u> feet from the <u>East</u> line Section <u>36</u> Township <u>20S</u> Range <u>37E</u> NMPM County <u>Lea</u>		8. Well Number <u>028</u>
11. Elevation (Show whether DR, RKB, RT, GR, etc.) 3694' GR		9. OGRID Number 217817
		10. Pool name or Wildcat Hardy; San Andres, North

12. Check Appropriate Box to Indicate Nature of Notice, Report or Other Data

NOTICE OF INTENTION TO:

PERFORM REMEDIAL WORK ☐ PLUG AND ABANDON ☐  
TEMPORARILY ABANDON ☐ CHANGE PLANS ☐  
PULL OR ALTER CASING ☐ MULTIPLE COMPL ☐  
DOWNHOLE COMMINGLE ☐

SUBSEQUENT REPORT OF:

REMEDIAL WORK ☐ ALTERING CASING ☐  
COMMENCE DRILLING OPNS. ☐ P AND A ☐  
CASING/CEMENT JOB ☐

OTHER: ☐

OTHER: Surf Cmg/ Pool Commingle PC-1346 ☒

13. Describe proposed or completed operations. (Clearly state all pertinent details, and give pertinent dates, including estimated date of starting any proposed work). SEE RULE 19.15.7.14 NMAC. For Multiple Completions: Attach wellbore diagram of proposed completion or recompletion.

ConocoPhillips Company requests permission to surface pool commingle from the listed below and future wells within the same pools at a central tank battery.

Hardy 36 State #1 30-025-32128 Hardy; San Andres, North (96393) Hardy 36 State #30 30-025-35155 Hardy; San Andres, North (96393)

Hardy 36 State #2 30-025-32473 Hardy; San Andres, North (96393) Hardy 36 State #31 30-025-35485 Hardy; San Andres, North (96393)

Hardy 36 State #4 30-025-32513 Hardy; San Andres, North (96393) Hardy 36 State #28 30-025-36624 Hardy; San Andres, North (96393)

Hardy 36 State #15 30-025-33924 Hardy; San Andres, North (96393) Hardy 36 State #27 30-025-34794 Hardy; San Andres, North (96393)

Hardy 36 State #18 30-025-33027 Hardy; San Andres, North (96393) Hardy 36 State #26 30-025-34311 Hardy; San Andres, North (96393)

Hardy 36 State #21 30-025-33202 Hardy; San Andres, North (96393) Hardy 36 State #25 30-025-34102 Hardy; San Andres, North (96393)

Spud Date:

Rig Release Date:

Recommend Approval subject to Like Approval, nmslo  
I hereby certify that the information above is true and complete to the best of my knowledge and belief.

SIGNATURE

Rhonda Rogers

TITLE Staff Regulatory Technician

DATE 12/18/2018

Type or print name Rhonda Rogers

E-mail address: rogerrs@conocophillips.com

PHONE: (432)688-9174

For State Use Only

APPROVED BY:

Nathan Riley

TITLE

Director

DATE

12/20/18

Conditions of Approval (if any):

RECEIVED: 12/06/2018	REVIEWER: MAM	TYPE: PLC	APP NO: DMA 18352 38859 <del>DMA 18341 38815</del>
-------------------------	------------------	--------------	--

ABOVE THIS TABLE FOR OCD DIVISION USE ONLY

**NEW MEXICO OIL CONSERVATION DIVISION**  
 - Geological & Engineering Bureau -  
 1220 South St. Francis Drive, Santa Fe, NM 87505

**ADMINISTRATIVE APPLICATION CHECKLIST**

THIS CHECKLIST IS MANDATORY FOR ALL ADMINISTRATIVE APPLICATIONS FOR EXCEPTIONS TO DIVISION RULES AND  
 REGULATIONS WHICH REQUIRE PROCESSING AT THE DIVISION LEVEL IN SANTA FE

**Applicant:** ConocoPhillips Company **OGRID Number:** 217817  
**Well Name:** Hardy 36 State Battery **API:** NA  
**Pool:** Hardy; San Andres, North **Pool Code:** 96393

**SUBMIT ACCURATE AND COMPLETE INFORMATION REQUIRED TO PROCESS THE TYPE OF APPLICATION  
 INDICATED BELOW**

- 1) **TYPE OF APPLICATION:** Check those which apply for [A]  
 A. Location - Spacing Unit - Simultaneous Dedication  
☐ NSL ☐ NSP (PROJECT AREA) ☐ NSP (PRORATION UNIT) ☐ SD

B. Check one only for [I] or [II]

- [I] Commingling - Storage - Measurement  
☐ DHC ☐ CTB ☒ PLC ☒ PE ☐ OLS ☐ OLM  
 [II] Injection - Disposal - Pressure Increase - Enhanced Oil Recovery  
☐ WFX ☐ PMX ☐ SWD ☐ IPI ☐ EOR ☐ PPR

PC-1346

Add  
 Hardy S-A  
 Pools

**FOR OCD ONLY**

- ☐ Notice Complete  
☐ Application  
 Content  
 Complete

- 2) **NOTIFICATION REQUIRED TO:** Check those which apply.  
 A. ☐ Offset operators or lease holders  
 B. ☒ Royalty, overriding royalty owners, revenue owners  
 C. ☐ Application requires published notice  
 D. ☐ Notification and/or concurrent approval by SLO  
 E. ☐ Notification and/or concurrent approval by BLM  
 F. ☐ Surface owner  
 G. ☐ For all of the above, proof of notification or publication is attached, and/or,  
 H. ☐ No notice required
- 3) **CERTIFICATION:** I hereby certify that the information submitted with this application for administrative approval is **accurate** and **complete** to the best of my knowledge. I also understand that **no action** will be taken on this application until the required information and notifications are submitted to the Division.

**Note: Statement must be completed by an individual with managerial and/or supervisory capacity.**

Rhonda Rogers

Print or Type Name

*Rhonda Rogers*  
 Signature

11/29/2018

Date

432-688-9174

Phone Number

rogersr@conocophillips.com

e-mail Address





Joey Moppert  
Mid- Continent-West Permian  
P. O. Box 2197  
EC3-07-W355  
Houston, TX 77252-2197  
Tel: 281-208-5165  
Fax: 281-206-5721  
Edward.j.moppert@cop.com

December 19, 2018

RE: Surface Commingling Application  
Hardy 36 State Wells  
ConocoPhillips Lease 013988-000 and 145554-000  
Lea County, New Mexico

The following Hardy 36 State Wells are located on the E/2 and SW4 of Section 36-T20S-R37E, (State Lease B-2656). The ownership for the working interest, overriding royalty interest and royalty interest owners noted below:

Hardy 36 State Nos. 1, 2, 4, 15, 18, 19, 21, 25, 26, 27, 28 and 30. (The ownership is consistent for these wells).

<u>Interest Owner</u>	<u>Working Interest</u>	<u>Net Revenue Interest</u>	<u>ORR Interest</u>	<u>Royalty Interest*</u>
ConocoPhillips Company State of New Mexico	100%	87.5%		12.5%

\*Some of these wells have oil royalty rates at 5% due to the NMSLO Reduced Royalty Rate Program

The Hardy 36 State No. 031 is located on the SE/4NW/4 of Section 36-T20S-R37E (State Lease E-5376-1). The Ownership is as follows:

<u>Interest Owner</u>	<u>Working Interest</u>	<u>Net Revenue Interest</u>	<u>ORR Interest</u>	<u>Royalty Interest*</u>
ConocoPhillips Company State of New Mexico	100%	87.5%		12.5%

I certify that the above information is true and correct.

  
Joey Moppert  
Landman  
ConocoPhillips Company

**List Interest Parties:**

**New Mexico Oil Conservation Division  
Engineering Bureau  
1220 South St. Francis Drive  
Santa Fe, NM 87505**



Rhonda Rogers  
Phone: (432)688-9174

ConocoPhillips Company  
PO Box 51810  
Midland, TX 79710

November 29, 2018

State of New Mexico  
Oil Conservation Division  
1220 South Saint Francis Drive  
Santa Fe, New Mexico 87505

SUBJECT: REQUEST FOR AUTHORIZATION TO SURFACE COMMINGLE THE HARDY 36 STATE WELLS

Dear Sirs:

ConocoPhillips Company would like to report that we do not have diverse ownership to the attached wells.

Enclosed are the following document in support of this request.

- Administrative Application Checklist
- C-107-B
- Surface commingle Proposal
- Plat with lease boundaries
- List of wells with production
- Schematic diagrams of facilities
- Letter to Interested Parties/list of interest owner
- Interest owners letter from landman

If you have any questions regarding this enclosed application, I can be reached at (432) 688-9174, or via email at [rogerrs@conocophillips.com](mailto:rogerrs@conocophillips.com).

Sincerely,

A handwritten signature in black ink that reads "Rhonda Rogers". The signature is fluid and cursive, with the first name being more prominent.

Rhonda Rogers  
Staff Regulatory Technician  
ConocoPhillips Company

District I  
1625 N. French Drive, Hobbs, NM 88240  
District II  
811 S. First St., Artesia, NM 88210  
District III  
1000 Rio Brazos Road, Aztec, NM 87410  
District IV  
1220 S. St Francis Dr, Santa Fe, NM  
87505

State of New Mexico  
Energy, Minerals and Natural Resources Department

Form C-107-B  
Revised August 1, 2011

**OIL CONSERVATION DIVISION**  
1220 S. St Francis Drive  
Santa Fe, New Mexico 87505

Submit the original  
application to the Santa Fe  
office with one copy to the  
appropriate District Office.

**APPLICATION FOR SURFACE COMMINGLING (DIVERSE OWNERSHIP)**

OPERATOR NAME: ConocoPhillips Company

OPERATOR ADDRESS: P O Box 51810, Midland, TX 79710

APPLICATION TYPE:

☒ Pool Commingling ☐ Lease Commingling ☐ Pool and Lease Commingling ☐ Off-Lease Storage and Measurement (Only if not Surface Commingled)

LEASE TYPE: ☐ Fee ☒ State ☐ Federal

Is this an Amendment to existing Order? ☐ Yes ☐ No If "Yes", please include the appropriate Order No. \_\_\_\_\_

Have the Bureau of Land Management (BLM) and State Land office (SLO) been notified in writing of the proposed commingling ☒  
Yes ☐ No

**(A) POOL COMMINGLING**

Please attach sheets with the following information

(1) Pool Names and Codes	Gravities / BTU of Non-Commingled Production	Calculated Gravities / BTU of Commingled Production		Calculated Value of Commingled Production	Volumes
Hardy, Tubb-Drinkard, North	38	39	96356		26 BOPD
Hardy, San Andres, North	39		96393		0 BOPD
Cass, Strawn, South	39		10460		8 BOPD
Skaggs, Grayburg	39		57380		2.0 BOPD
Hardy, Blinbry	38		29710		2.5 BOPD

(2) Are any wells producing at top allowables? ☐ Yes ☐ No

(3) Has all interest owners been notified by certified mail of the proposed commingling? ☐ Yes ☐ No

(4) Measurement type: ☐ Metering ☐ Other (Specify)

(5) Will commingling decrease the value of production? ☐ Yes ☐ No If "yes", describe why commingling should be approved

**(B) LEASE COMMINGLING**

Please attach sheets with the following information

(1) Pool Name and Code.

(2) Is all production from same source of supply? ☐ Yes ☒ No

(3) Has all interest owners been notified by certified mail of the proposed commingling? ☒ Yes ☐ No

(4) Measurement type: ☐ Metering ☒ Other (Specify) Well Test

**(C) POOL and LEASE COMMINGLING**

Please attach sheets with the following information

(1) Complete Sections A and E.

**(D) OFF-LEASE STORAGE and MEASUREMENT**

Please attached sheets with the following information

(1) Is all production from same source of supply? ☐ Yes ☐ No

(2) Include proof of notice to all interest owners.

**(E) ADDITIONAL INFORMATION (for all application types)**

Please attach sheets with the following information

(1) A schematic diagram of facility, including legal location.

(2) A plat with lease boundaries showing all well and facility locations. Include lease numbers if Federal or State lands are involved.

(3) Lease Names, Lease and Well Numbers, and API Numbers.

I hereby certify that the information above is true and complete to the best of my knowledge and belief.

SIGNATURE: Shonda Rogers TITLE: Regulatory Tech DATE: 11/28/18

TYPE OR PRINT NAME: Rhonda Rogers TELEPHONE NO.: 432-688-9174

E-MAIL ADDRESS: rogerr@conocophillips.com

## **Hardy 36 State Surface Commingle Proposal**

**November 27, 2018**

### **Background:**

Lease: State: E 5376-1

B 2656

Wells included in request (Map and Table are Attached)

Hardy 36 State #1

Hardy 36 State #2

Hardy 36 State #4

Hardy 36 State #15

Hardy 36 State #18

Hardy 36 State #19

Hardy 36 State #21

Hardy 36 State #25

Hardy 36 State #26

Hardy 36 State #27

Hardy 36 State #28

Hardy 36 State #30

Hardy 36 State #31

- All wells are vertical
- Production to be surfaced commingled after metering
- Royalty rates are shown in the attached Land document
- Metering is compliant with Onshore Order #5

### **Proposal:**

ConocoPhillips Company is requesting approval for the Hardy 36 State Battery, commingling:

- Hardy; Tubb/Drinkard/North (Pool 96356)
- Cass Strawn, South (Pool 10460)
- Hardy Blinebry (Pool 29710)
- Skaggs; Grayburg (Pool 57380)
- Hardy; San Andres/North (Pool 96393)

Among the above pools, Hardy; San Andres/North is the new zone requested to be added to currently approved surface commingle.

The Hardy 36 State Battery is located at T20S-R37E, Section 36, NESW. The 13 wells within Hardy 36 boundary currently produce 38 BOPD, 92 BWPD and 159 MCFD to facility. ConocoPhillips Company is planning to recomplete Graygurg and San Andres in the Hardy 36 State #28, and the expected production uplift is 12 BOPD, 275 BWPD and 28 MCF/D. Production is expected to continue from this field for another decade or more. As the wells stand now, expected production is unable to support the construction of a separate facility for the oil and gas.

## **Hardy 36 State Surface Commingle Proposal**

**November 27, 2018**

The commingling of this production is the most effective economical means of producing the reserves and will not result in reduced royalty or improper measurement of production. The proposed commingling will reduce operating expenses as well as reduce the surface facility footprint and overall emissions.

Please refer to the attached Land document dated November 29, 2018 for royalty rates and map.

### **Oil & Gas Metering:**

All Hardy 36 State production is routed to a common production header in the Hardy 36 Battery, located at T20S-R37E, Section 36, NESW. From this point, one well at a time is put on test, except for the casing gas for Hardy 36 State #18, #26, #27 and #30. The production for a given well is sent through an isolation line and the production routed through test equipment for measurement. Production testing is done at least once per quarter depending on availability of test equipment.

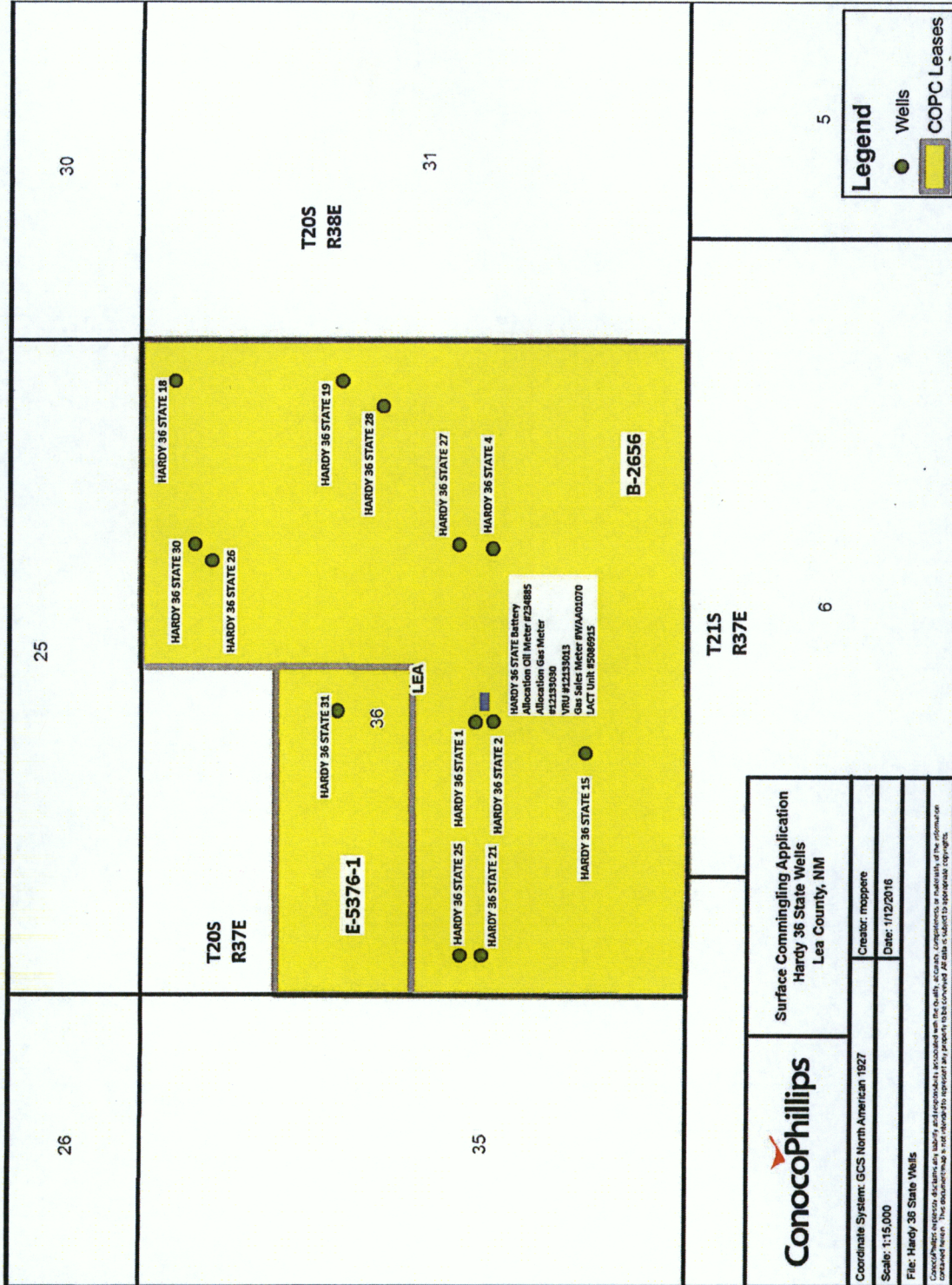
The production from the main header is sent through a two phase separator where the gas then flows into the mail sales line and meter (#WAA01070). The oil and water is then sent through a heater treater. The produced water is sent to the water surge tank and through the water meter before going to the SEMU #95 SWD, which is hooked into the RICE disposal system in case of overflow. The oil production is sent to the sales tank and then through a LACT unit (#5086915) for sales metering before it enters HollyFrontier oil transport line.

The production for the well which is on test is routed to a test treater (TT) where the gas then flows to the test meter (#12148007) which then flows into the main sales line and TARGA meter (WAA01070). The water production is metered by the test treater and sent to the battery's water surge tank. It is then sent through the water meter before going to the SEMU #95 SWD. The oil production is metered by the test treater and sent to the sales tank. The production for each well is allocated by factoring the well tests and applying the factor to the sales tank production.

The casing gas for the Hardy 36 state #18, #26, #27 and #30 are routed to a low-pressure separator at the battery. Any condensate from this gas is sent to a circulating tank. The water and oil is then routed to either the water surge tank or the oil sales tank. The gas is sent directly from the separator to the main gas line and meter (#WAA01070). Each well has its own gas meter at the well location, so when the wells are in test the gas is measured at these locations.

To commingle the San Andres production from the Hardy 36 State 28, it is recommended that the production line maintains its current configuration. The production will be allocated in a similar manner as described above.



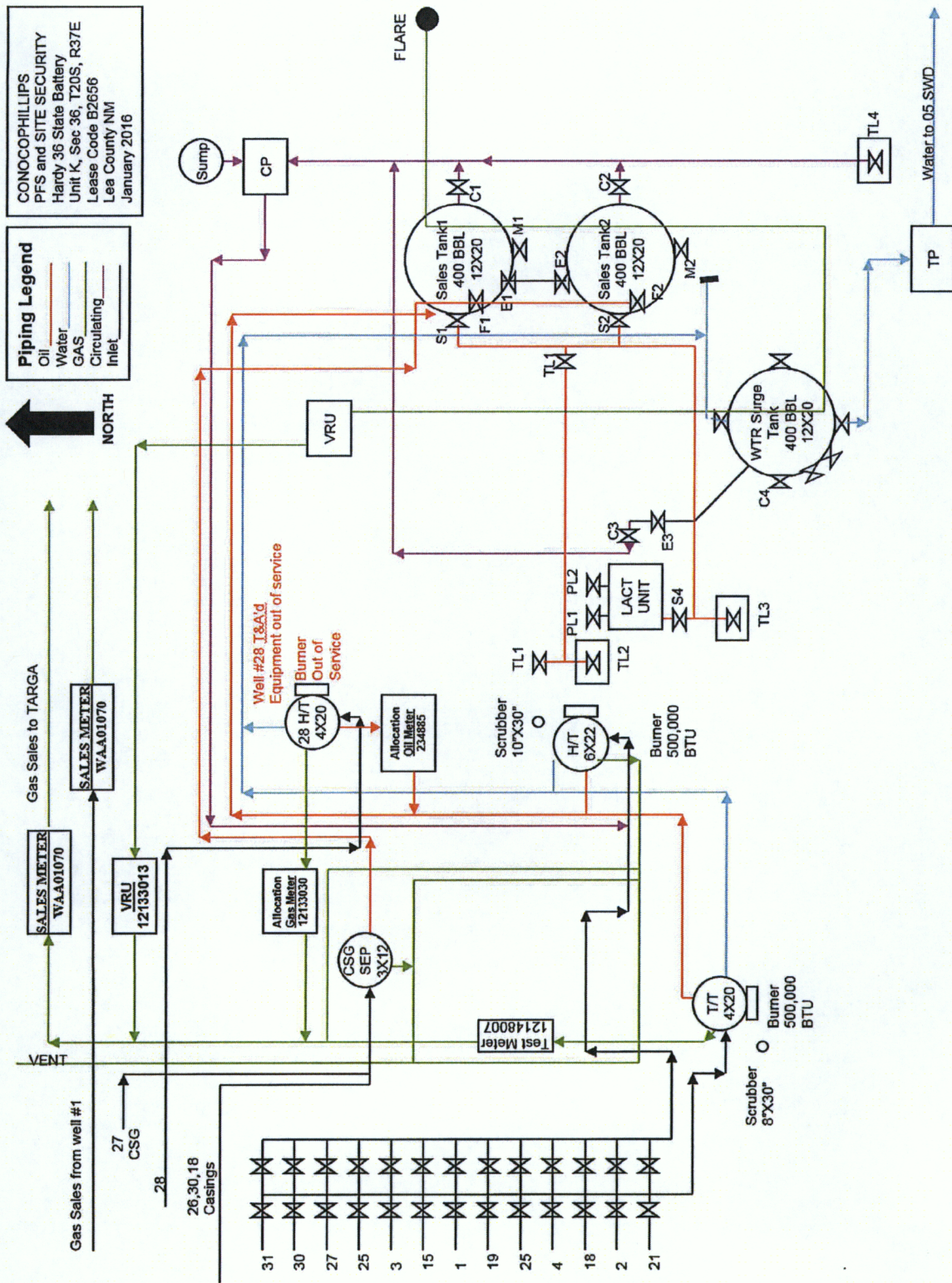


<b>ConocoPhillips</b> Surface Commingling Application Hardy 36 State Wells Lea County, NM	Coordinate System: GCS North American 1927 Scale: 1:15,000 File: Hardy 36 State Wells	
	Creator: moppere Date: 11/2/2016	
	ConocoPhillips represents and warrants that the information contained herein is accurate and complete to the best of its knowledge and belief. The information is provided for informational purposes only and is not intended to constitute an offer of insurance or any other financial product.	
	ConocoPhillips represents and warrants that the information contained herein is accurate and complete to the best of its knowledge and belief. The information is provided for informational purposes only and is not intended to constitute an offer of insurance or any other financial product.	



[illegible]







November 27, 2018

# Hardy 36 State Battery

## General Sealing of Valves-Sales by LACT Unit

### **Production Phase**

Producing into Sales Tank 1

F1,S1,C1,C3,E1,E2,M1,M2 Sealed open

F2,S2,C2,TL1,TL2,TL3,TL4,PL1,PL2 Sealed Closed

Producing into sales tank 2

F2,S2,C2,C3,E1,E2,M1,M2 Sealed open

F1,S1,C1,TL1,TL2,TL3,TL4,PL1,PL2 Sealed Closed

### **Sales Phase**

All valves remain sealed the same as production phase.

### **Drain Phase**

The tank being drained will be isolated by sealing sales valve, fill valve, equalizer valve and the drain valves on tanks.

### **On Going Activity**

The LACT unit sells from Sales Tank 1, Sales Tank 2. The Sales tank Being used is circulated daily.



# HARDY 36 STATE

1873259

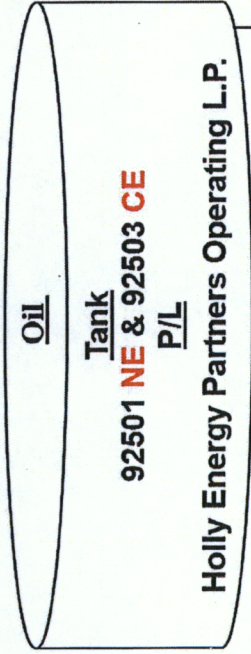
P&A

A704940 7 LLQ PR  
1892667  
A704940 31 LLR  
1996894  
A704940 1 LLP PR  
1892722  
A704940 1 ECZ PR  
1892720

SOLD to Mar Oil 9/1/2014  
A704940 3 GRBG PR  
1892725

T&A

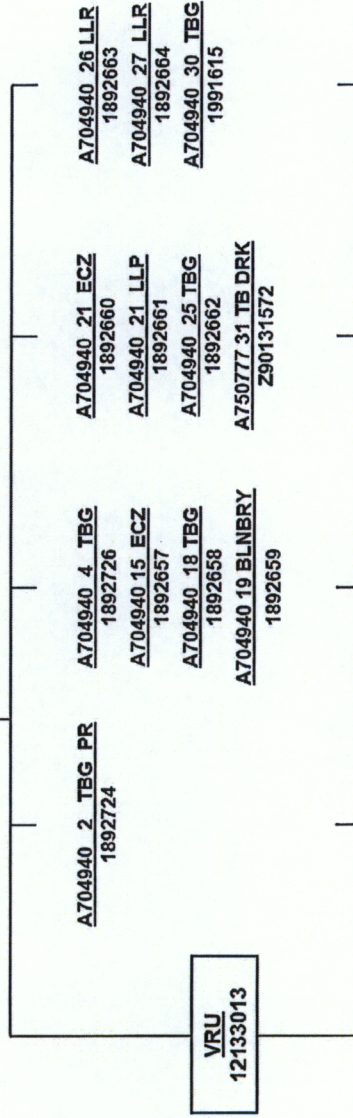
A704940 15 LLP PR  
1892657  
A704940 19 TBG PR  
1892659  
A704940 1 LLP PR  
1892722  
A708445 28 LLR PR



LACT - 5086915

A704940 1 ABO PR  
Z90144238

SALES METER  
WAA01170



Htr Ttr  
SEP 500000 2.50 SEAS

SALES METER  
WAA01070

Conv. to Electric 10/2013

#26 COMPRESSOR  
CMP GM IND 5.7L V-8\_11

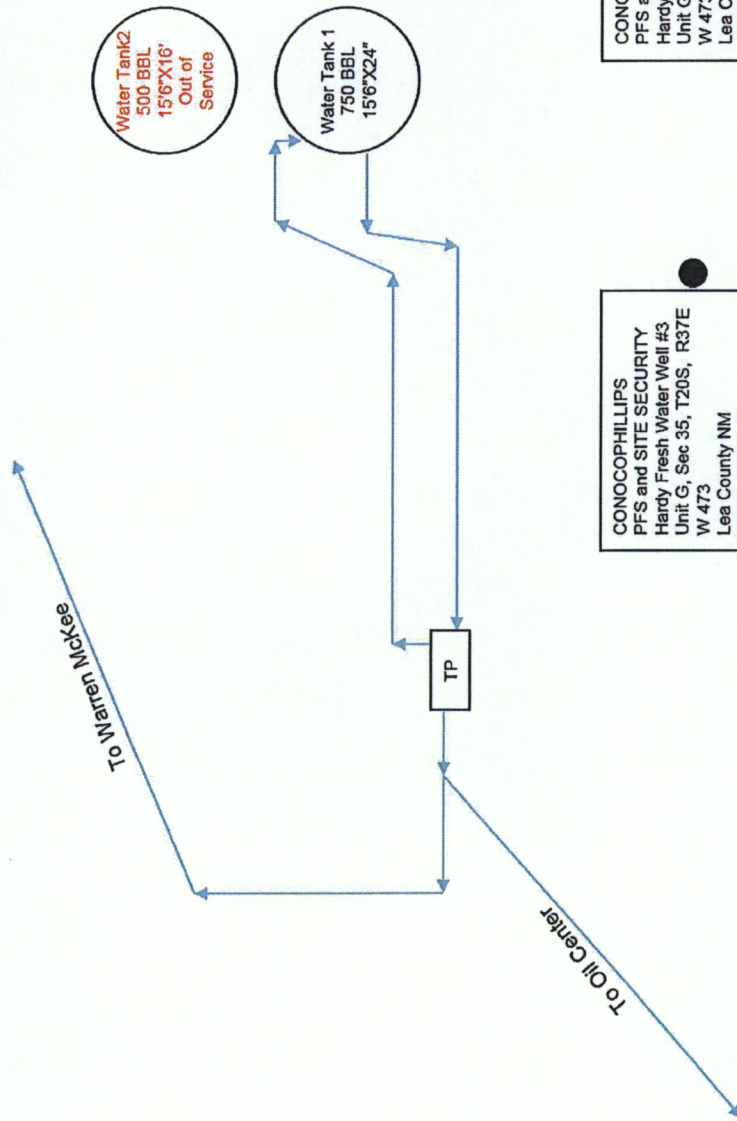
#27 COMPRESSOR  
CMP GM IND 5.7L V-8\_11

M. Allen  
01/06/2016



CONOCOPHILLIPS  
PFS and SITE SECURITY  
Hardy Fresh Water Station  
Unit G, Sec 35, T20S, R37E  
W 473  
Lea County NM  
November 2015

**Piping Legend**  
Oil  
Water  
GAS  
Circulating  
Inlet



CONOCOPHILLIPS  
PFS and SITE SECURITY  
Hardy Fresh Water Well #2  
Unit G, Sec 35, T20S, R37E  
W 473  
Lea County NM  
November 2015

CONOCOPHILLIPS  
PFS and SITE SECURITY  
Hardy Fresh Water Well #3  
Unit G, Sec 35, T20S, R37E  
W 473  
Lea County NM  
November 2015



Rhonda Rogers  
Staff Regulatory Technician  
Phone: (432)688-9174

ConocoPhillips Company  
PO Box 51810  
Midland, TX 79710

November 29, 2018

ATTACHED LIST OF INTEREST PARTIES

SUBJECT: APPLICATION FOR AUTHORIZATION TO SURFACE COMMINGLE FOR THE HARDY 36 STATE WELLS

Dear Sir or Madam:

You are receiving this package because you have been identified as having an interest in acreage near the vicinity of proposed activity. ConocoPhillips Company is seeking administrative approval from the New Mexico Oil Conservation Division to surface commingle production the Hardy 36 State. (Wells attached)

The wells located in Section 36, Township 20S, Range 37E, Lea County, New Mexico.

According to Rule 19.15.12 (4): b, the State of New Mexico, Oil Conservation Division, Engineering bureau (1220 South St. Francis Drive, Santa Fe, NM 87505): that objections must be filed in writing with the division's Santa Fe office within 20 days from the date the division receives the application.

If you have any questions regarding this enclosed application, I can be reached at (432) 688-9174, or via email at [rogerr@conocophillips.com](mailto:rogerr@conocophillips.com).

Sincerely,

A handwritten signature in cursive script that reads "Rhonda Rogers".

Rhonda Rogers  
Staff Regulatory Technician

List Interest Parties:

New Mexico Oil Conservation Division  
Engineering Bureau  
1220 South St. Francis Drive  
Santa Fe, NM 87505

## **South Hobbs Unit**

District I  
1625 N. French Dr., Hobbs, NM 88240  
Phone: (575) 393-6161 Fax: (575) 393-0720  
District II  
811 S. First St., Artesia, NM 88210  
Phone: (575) 748-1283 Fax: (575) 748-9720  
District III  
1000 Rio Brazos Road, Aztec, NM 87410  
Phone: (505) 334-6178 Fax: (505) 334-6177  
District IV  
1220 S. St. Francis Dr., Santa Fe, NM 87505  
Phone: (505) 476-3460 Fax: (505) 476-3462

State of New Mexico  
Energy, Minerals & Natural Resources Department  
**HOBBS OGD OIL CONSERVATION DIVISION**  
1220 South St. Francis Dr.  
Santa Fe, NM 87505

Form C-102  
Revised August 1, 2011  
Submit one copy to appropriate  
District Office  
☐ AMENDED REPORT

AUG 29 2012

**RECEIVED** WELL LOCATION AND ACREAGE DEDICATION PLAT

<sup>1</sup> API Number 30-025-35485	<sup>2</sup> Pool Code 96356	<sup>3</sup> Pool Name HARDY; TUBB-DRINKARD, NORTH
<sup>4</sup> Property Code 31667	<sup>5</sup> Property Name HARDY 36 STATE	<sup>6</sup> Well Number 31
<sup>7</sup> OGRID No. 217817	<sup>8</sup> Operator Name ConocoPhillips Company	<sup>9</sup> Elevation 3500'

<sup>10</sup> Surface Location

UL or lot no.	Section	Township	Range	Lot Idn	Feet from the	North/South line	Feet from the	East/West line	County
F	36	20S	37E		1900'	NORTH	2310'	WEST	LEA

<sup>11</sup> Bottom Hole Location If Different From Surface

UL or lot no.	Section	Township	Range	Lot Idn	Feet from the	North/South line	Feet from the	East/West line	County

<sup>12</sup> Dedicated Acres 40	<sup>13</sup> Joint or Infill	<sup>14</sup> Consolidation Code	<sup>15</sup> Order No.
-------------------------------------	-------------------------------	----------------------------------	-------------------------

No allowable will be assigned to this completion until all interests have been consolidated or a non-standard unit has been approved by the division.

<sup>16</sup> 	<sup>17</sup> <b>OPERATOR CERTIFICATION</b> I hereby certify that the information contained herein is true and complete to the best of my knowledge and belief, and that this organization either owns a working interest or unleased mineral interest in the land including the proposed bottom hole location or has a right to drill this well at this location pursuant to a contract with an owner of such a mineral or working interest, or to a voluntary pooling agreement or a compulsory pooling order heretofore entered by the division. Signature: <u>Ashley Martin</u> Date: <u>05/24/2012</u> Printed Name: <u>Ashley Martin</u> E-mail Address: <u>Ashley.Martin@conocophillips.com</u>
	<sup>18</sup> <b>SURVEYOR CERTIFICATION</b> I hereby certify that the well location shown on this plat was plotted from field notes of actual surveys made by me or under my supervision, and that the same is true and correct to the best of my belief. Date of Survey: Signature and Seal of Professional Surveyor:
	Certificate Number



District I  
1625 N. French Dr., Hobbs, NM 88240  
Phone: (575) 393-6161 Fax: (575) 393-0720  
District II  
811 S. First St., Artesia, NM 88210  
Phone: (575) 748-1283 Fax: (575) 748-9720  
District III  
1000 Rio Brazos Road, Aztec, NM 87410  
Phone: (505) 334-6178 Fax: (505) 334-6170  
District IV  
1220 S. St. Francis Dr., Santa Fe, NM 87505  
Phone: (505) 476-3460 Fax: (505) 476-3462

State of New Mexico  
Energy, Minerals & Natural Resources Department  
OIL CONSERVATION DIVISION  
1220 South St. Francis Dr.  
Santa Fe, NM 87505

Form C-102  
Revised August 1, 2011  
Submit one copy to appropriate  
District Office  
☐ AMENDED REPORT

NOV 14 2014  
RECEIVED

WELL LOCATION AND ACREAGE DEDICATION PLAT

<sup>1</sup> API Number 30-025-35485	<sup>2</sup> Pool Code 57380	<sup>3</sup> Pool Name Skaggs; Grayburg
<sup>4</sup> Property Code 31667	<sup>5</sup> Property Name Hardy 36 State	<sup>6</sup> Well Number 31
<sup>7</sup> OGRID No. 217817	<sup>8</sup> Operator Name ConocoPhillips Company	<sup>9</sup> Elevation 3500'

<sup>10</sup> Surface Location

UL or lot no.	Section	Township	Range	Lot Idn	Feet from the	North/South line	Feet from the	East/West line	County
F	36	20S	37E		1900'	North	2310'	West	Lea

<sup>11</sup> Bottom Hole Location If Different From Surface

UL or lot no.	Section	Township	Range	Lot Idn	Feet from the	North/South line	Feet from the	East/West line	County

<sup>12</sup> Dedicated Acres 40	<sup>13</sup> Joint or Infill	<sup>14</sup> Consolidation Code	<sup>15</sup> Order No.
-------------------------------------	-------------------------------	----------------------------------	-------------------------

No allowable will be assigned to this completion until all interests have been consolidated or a non-standard unit has been approved by the division.

	<p><b><sup>17</sup> OPERATOR CERTIFICATION</b> I hereby certify that the information contained herein is true and complete to the best of my knowledge and belief, and that this organization either owns a working interest or unleased mineral interest in the land including the proposed bottom hole location or has a right to drill this well at this location pursuant to a contract with an owner of such a mineral or working interest, or by a voluntary pooling agreement or a compulsory pooling order heretofore entered by the division.</p> <p>Signature: <i>Rhonda Rogers</i> Date: 11/06/2014</p> <p>Printed Name: Rhonda Rogers</p> <p>E-mail Address: rogerrs@conocophillips.com</p>
	<p><b><sup>18</sup> SURVEYOR CERTIFICATION</b> I hereby certify that the well location shown on this plat was plotted from field notes of actual surveys made by me or under my supervision, and that the same is true and correct to the best of my belief.</p> <p>Date of Survey:</p> <p>Signature and Seal of Professional Surveyor:</p>
	<p>Certificate Number</p>

NOV 18 2014  
jm

District I  
1625 N. French Dr., Hobbs, NM 88240  
Phone: (575) 393-6161 Fax: (575) 393-0720  
District II  
811 S. First St., Artesia, NM 88210  
Phone: (575) 748-1283 Fax: (575) 748-9720  
District III  
1000 Rio Brazos Road, Aztec, NM 87410  
Phone: (505) 334-6178 Fax: (505) 334-6170  
District IV  
1220 S. St. Francis Dr., Santa Fe, NM 87505  
Phone: (505) 476-3460 Fax: (505) 476-3462

State of New Mexico  
Energy, Minerals & Natural Resources Department  
OIL CONSERVATION DIVISION  
1220 South St. Francis Dr.  
Santa Fe, NM 87505

Form C-102  
Revised August 1, 2011  
Submit one copy to appropriate  
District Office

HOBBS OCE AMENDED REPORT

WELL LOCATION AND ACREAGE DEDICATION PLAT

AUG 26 2015

<sup>1</sup> API Number 30-025-32128		<sup>2</sup> Pool Code 57380		<sup>3</sup> Pool Name Skaggs; Grayburg	
<sup>4</sup> Property Code 31667		<sup>5</sup> Property Name Hardy 36 State			<sup>6</sup> Well Number 001
<sup>7</sup> OGRID No. 217817		<sup>8</sup> Operator Name ConocoPhillips Company			<sup>9</sup> Elevation 3489' GL

RECEIVED

<sup>10</sup> Surface Location

UL or lot no.	Section	Township	Range	Lot Idn	Feet from the	North/South line	Feet from the	East/West line	County
K	36	20S	37E		1980	South	2230	West	Lea

<sup>11</sup> Bottom Hole Location If Different From Surface

UL or lot no.	Section	Township	Range	Lot Idn	Feet from the	North/South line	Feet from the	East/West line	County
K									

<sup>12</sup> Dedicated Acres 40	<sup>13</sup> Joint or Infill	<sup>14</sup> Consolidation Code	<sup>15</sup> Order No.
-------------------------------------	-------------------------------	----------------------------------	-------------------------

No allowable will be assigned to this completion until all interests have been consolidated or a non-standard unit has been approved by the division.

	<p><sup>17</sup> OPERATOR CERTIFICATION</p> <p>I hereby certify that the information contained herein is true and complete to the best of my knowledge and belief, and that this organization either owns a working interest or unleased mineral interest in the land including the proposed bottom hole location or has a right to drill this well at this location pursuant to a contract with an owner of such a mineral or working interest, or to a voluntary pooling agreement or a compulsory pooling order heretofore entered by the division.</p> <p><i>Rhonda Rogers</i> 08/20/2015 Signature Date</p> <p>Rhonda Rogers Printed Name</p> <p>rogersr@conocophillips.com E-mail Address</p>	
	<p><sup>18</sup> SURVEYOR CERTIFICATION</p> <p>I hereby certify that the well location shown on this plat was plotted from field notes of actual surveys made by me or under my supervision, and that the same is true and correct to the best of my belief.</p> <p>_____ Date of Survey</p> <p>_____ Signature and Seal of Professional Surveyor:</p> <p>_____ Certificate Number</p>	

AUG 31 2015

Am

District I  
1625 N. French Dr., Hobbs, NM 88240  
Phone: (575) 393-6161 Fax: (575) 393-0720  
District II  
811 S. First St., Artesia, NM 88210  
Phone: (575) 748-1283 Fax: (575) 748-9720  
District III  
1000 Rio Brazos Road, Aztec, NM 87410  
Phone: (505) 334-6178 Fax: (505) 334-6170  
District IV  
1220 S. St. Francis Dr., Santa Fe, NM 87505  
Phone: (505) 476-3460 Fax: (505) 476-3462

State of New Mexico  
Energy, Minerals & Natural Resources Department  
OIL CONSERVATION DIVISION  
1220 South St. Francis Dr.  
Santa Fe, NM 87505

Form C-102  
Revised August 1, 2011  
Submit one copy to appropriate  
District Office

☐ AMENDED REPORT

WELL LOCATION AND ACREAGE DEDICATION PLAT

<sup>1</sup> API Number 30-025-32473	<sup>2</sup> Pool Code 96356	<sup>3</sup> Pool Name Hardy; Tubb, Drinkard, North
<sup>4</sup> Property Code 31667	<sup>5</sup> Property Name Hardy 36 State	<sup>6</sup> Well Number 002
<sup>7</sup> OGRID No. 217817	<sup>8</sup> Operator Name ConocoPhillips Company	<sup>9</sup> Elevation 3495' GL

<sup>10</sup> Surface Location


UL or lot no.	Section	Township	Range	Lot Idn	Feet from the	North/South line	Feet from the	East/West line	County
K	36	20S	37E		1876	SOUTH	2230	WEST	LEA

<sup>11</sup> Bottom Hole Location If Different From Surface

UL or lot no.	Section	Township	Range	Lot Idn	Feet from the	North/South line	Feet from the	East/West line	County
K									

<sup>12</sup> Dedicated Acres 40	<sup>13</sup> Joint or Infill	<sup>14</sup> Consolidation Code	<sup>15</sup> Order No.
-------------------------------------	-------------------------------	----------------------------------	-------------------------

No allowable will be assigned to this completion until all interests have been consolidated or a non-standard unit has been approved by the division.

				<p><b>" OPERATOR CERTIFICATION</b></p> <p><i>I hereby certify that the information contained herein is true and complete to the best of my knowledge and belief, and that this organization either owns a working interest or unleased mineral interest in the land including the proposed bottom hole location or has a right to drill this well at this location pursuant to a contract with an owner of such a mineral or working interest, or to a voluntary pooling agreement or a compulsory pooling order heretofore entered by the division.</i></p> <p> 01/26/2016 Signature Date</p> <p>Rhonda Rogers Printed Name</p> <p>rogerrs@conocophillips.com E-mail Address</p>
				<p><b>"SURVEYOR CERTIFICATION</b></p> <p><i>I hereby certify that the well location shown on this plat was plotted from field notes of actual surveys made by me or under my supervision, and that the same is true and correct to the best of my belief.</i></p> <p>Date of Survey</p> <p>Signature and Seal of Professional Surveyor:</p>
				<p>Certificate Number</p>

District I  
1625 N. French Dr., Hobbs, NM 88240  
Phone: (575) 393-6161 Fax: (575) 393-0720  
District II  
811 S. First St., Artesia, NM 88210  
Phone: (575) 748-1283 Fax: (575) 748-9720  
District III  
1000 Rio Brazos Road, Aztec, NM 87410  
Phone: (505) 334-6178 Fax: (505) 334-6170  
District IV  
1220 S. St. Francis Dr., Santa Fe, NM 87505  
Phone: (505) 476-3460 Fax: (505) 476-3462

State of New Mexico  
Energy, Minerals & Natural Resources Department  
OIL CONSERVATION DIVISION  
1220 South St. Francis Dr.  
Santa Fe, NM 87505

Form C-102  
Revised August 1, 2011  
Submit one copy to appropriate  
District Office

☐ AMENDED REPORT

WELL LOCATION AND ACREAGE DEDICATION PLAT

<sup>1</sup> API Number 30-025-32513		<sup>2</sup> Pool Code 57380		<sup>3</sup> Pool Name SKAGGS; GRAYBURG	
<sup>4</sup> Property Code 31667		<sup>5</sup> Property Name HARDY 36 STATE			<sup>6</sup> Well Number 004
<sup>7</sup> OGRID No. 217817		<sup>8</sup> Operator Name ConocoPhillips Company			<sup>9</sup> Elevation 3490' GL

<sup>10</sup> Surface Location									
UL or lot no.	Section	Township	Range	Lot Idn	Feet from the	North/South line	Feet from the	East/West line	County
J	36	20S	37E		1880	SOUTH	1680	EAST	LEA

<sup>11</sup> Bottom Hole Location If Different From Surface									
UL or lot no.	Section	Township	Range	Lot Idn	Feet from the	North/South line	Feet from the	East/West line	County

<sup>12</sup> Dedicated Acres 40	<sup>13</sup> Joint or Infill	<sup>14</sup> Consolidation Code	<sup>15</sup> Order No.
-------------------------------------	-------------------------------	----------------------------------	-------------------------

No allowable will be assigned to this completion until all interests have been consolidated or a non-standard unit has been approved by the division.

<div style="position: relative; height: 100px;"> <div style="position: absolute; top: 50px; left: 50px;">1680'</div> <div style="position: absolute; bottom: 50px; left: 50px;">10281</div> </div>	<p><b><sup>17</sup> OPERATOR CERTIFICATION</b></p> <p><i>I hereby certify that the information contained herein is true and complete to the best of my knowledge and belief, and that this organization either owns a working interest or unleased mineral interest in the land including the proposed bottom hole location or has a right to drill this well at this location pursuant to a contract with an owner of such a mineral or working interest, or to a voluntary pooling agreement or a compulsory pooling order heretofore entered by the division.</i></p> <p style="text-align: right;">01/25/2016</p> <p>Signature _____ Date _____</p> <p>Rhonda Rogers Printed Name</p> <p>rogerr@conocophillips.com E-mail Address</p>			
	<p><b><sup>18</sup> SURVEYOR CERTIFICATION</b></p> <p><i>I hereby certify that the well location shown on this plat was plotted from field notes of actual surveys made by me or under my supervision, and that the same is true and correct to the best of my belief.</i></p> <p>Date of Survey _____</p> <p>Signature and Seal of Professional Surveyor: _____</p> <p>Certificate Number _____</p>			

District I  
1625 N. French Dr., Hobbs, NM 88240  
Phone: (575) 393-6161 Fax: (575) 393-0720  
District II  
811 S. First St., Artesia, NM 88210  
Phone: (575) 748-1283 Fax: (575) 748-9720  
District III  
1000 Rio Brazos Road, Aztec, NM 87410  
Phone: (505) 334-6178 Fax: (505) 334-6170  
District IV  
1220 S. St. Francis Dr., Santa Fe, NM 87505  
Phone: (505) 476-3460 Fax: (505) 476-3462

State of New Mexico  
Energy, Minerals & Natural Resources Department  
**OIL CONSERVATION DIVISION**  
1220 South St. Francis Dr.  
Santa Fe, NM 87505

Form C-102  
Revised August 1, 2011  
Submit one copy to appropriate  
District Office  
☐ AMENDED REPORT

**WELL LOCATION AND ACREAGE DEDICATION PLAT**

<sup>1</sup> API Number 30-025-32513		<sup>2</sup> Pool Code 96356		<sup>3</sup> Pool Name HARDY; TUBB DRINKARD, NORTH	
<sup>4</sup> Property Code 31667		<sup>5</sup> Property Name HARDY 36 STATE			<sup>6</sup> Well Number 004
<sup>7</sup> OGRID No. 217817		<sup>8</sup> Operator Name ConocoPhillips Company			<sup>9</sup> Elevation 3490' GL

**<sup>10</sup> Surface Location**


UL or lot no.	Section	Township	Range	Lot Idn	Feet from the	North/South line	Feet from the	East/West line	County
J	36	20S	37E		1880	SOUTH	1680	EAST	LEA

**<sup>11</sup> Bottom Hole Location If Different From Surface**

UL or lot no.	Section	Township	Range	Lot Idn	Feet from the	North/South line	Feet from the	East/West line	County

<sup>12</sup> Dedicated Acres 40	<sup>13</sup> Joint or Infill	<sup>14</sup> Consolidation Code	<sup>15</sup> Order No.
-------------------------------------	-------------------------------	----------------------------------	-------------------------

No allowable will be assigned to this completion until all interests have been consolidated or a non-standard unit has been approved by the division.

<div style="text-align: center;"> </div>	<b><sup>17</sup> OPERATOR CERTIFICATION</b> <i>I hereby certify that the information contained herein is true and complete to the best of my knowledge and belief, and that this organization either owns a working interest or unleased mineral interest in the land including the proposed bottom hole location or has a right to drill this well at this location pursuant to a contract with an owner of such a mineral or working interest, or to a voluntary pooling agreement or a compulsory pooling order heretofore entered by the division.</i> <div style="text-align: right;">  </div> <div style="display: flex; justify-content: space-between;"> <div>Signature</div> <div>Date 01/25/2016</div> </div> <div>Printed Name Rhonda Rogers</div> <div>E-mail Address rogers@conocophillips.com</div>
	<b><sup>18</sup> SURVEYOR CERTIFICATION</b> <i>I hereby certify that the well location shown on this plat was plotted from field notes of actual surveys made by me or under my supervision, and that the same is true and correct to the best of my belief.</i>  <div>Date of Survey</div> <div>Signature and Seal of Professional Surveyor:</div>
	<div>Certificate Number</div>

## District I

1625 N. French Dr., Hobbs, NM 88240

## District II

1301 W. Grand Avenue, Artesia, NM 88210

## District III

1000 Rio Brazos Rd., Aztec, NM 87410

## District IV

1220 S. St. Francis Dr., Santa Fe, NM 87505

State of New Mexico  
Energy, Minerals & Natural Resources Department  
**OIL CONSERVATION DIVISION**  
1220 South St. Francis Dr.  
Santa Fe, NM 87505

Form C-102

Revised October 12, 2005

Submit to Appropriate District Office

State Lease - 4 Copies

Fee Lease - 3 Copies

☐ AMENDED REPORT

## WELL LOCATION AND ACREAGE DEDICATION PLAT

'API Number 30-025-33924	'Pool Code 10460	'Pool Name Cass (Strawn) <i>Smith</i>
'Property Code <i>31667</i>	'Property Name Hardy "36" State	
'OGRID No. 217817	'Operator Name ConocoPhillips Company	'Well Number #15
		'Elevation 3489' GL

## 10 Surface Location

UL or lot no.	Section	Township	Range	Lot Idn	Feet from the	North/South line	Feet from the	East/West line	County
N	36	20S	37E		990	South	1980	West	Lea

## 11 Bottom Hole Location If Different From Surface

UL or lot no.	Section	Township	Range	Lot Idn	Feet from the	North/South line	Feet from the	East/West line	County
'Dedicated Acres 40		'Joint or Infill		'Consolidation Code		'Order No.			

No allowable will be assigned to this completion until all interests have been consolidated or a non-standard unit has been approved by the division.

16				<b>17 OPERATOR CERTIFICATION</b> I hereby certify that the information contained herein is true and complete to the best of my knowledge and belief, and that this organization either owns a working interest or unleased mineral interest in the land including the proposed bottom hole location or has a right to drill this well at this location pursuant to a contract with an owner of such a mineral or working interest, or to a voluntary pooling agreement or a compulsory pooling order heretofore entered by the division. <i>Celeste G. Dale</i> 08/14/07 Signature Date Celeste G. Dale Printed Name
				<b>18 SURVEYOR CERTIFICATION</b> I hereby certify that the well location shown on this plat was plotted from field notes of actual surveys made by me or under my supervision, and that the same is true and correct to the best of my belief. Date of Survey Signature and Seal of Professional Surveyor. Certificate Number

District I  
1625 N. French Dr., Hobbs, NM 88240  
Phone: (575) 393-6161 Fax: (575) 393-0720  
District II  
811 S. First St., Artesia, NM 88210  
Phone: (575) 748-1283 Fax: (575) 748-9720  
District III  
1000 Rio Brazos Road, Aztec, NM 87410  
Phone: (505) 334-6178 Fax: (505) 334-6170  
District IV  
1220 S. St. Francis Dr., Santa Fe, NM 87505  
Phone: (505) 476-3460 Fax: (505) 476-3462

State of New Mexico  
Energy, Minerals & Natural Resources Department  
OIL CONSERVATION DIVISION  
1220 South St. Francis Dr.  
Santa Fe, NM 87505

Form C-102  
Revised August 1, 2011  
Submit one copy to appropriate  
District Office  
☐ AMENDED REPORT

WELL LOCATION AND ACREAGE DEDICATION PLAT

<sup>1</sup> API Number 30-025-33027		<sup>2</sup> Pool Code 57380		<sup>3</sup> Pool Name SKAGGS; GRAYBURG	
<sup>4</sup> Property Code 31667		<sup>5</sup> Property Name HARDY 36 STATE			<sup>6</sup> Well Number 018
<sup>7</sup> OGRID No. 217817		<sup>8</sup> Operator Name ConocoPhillips Company			<sup>9</sup> Elevation 3504' GL

<sup>10</sup> Surface Location


UL or lot no.	Section	Township	Range	Lot Idn	Feet from the	North/South line	Feet from the	East/West line	County
A	36	20S	37E		330	NORTH	330	EAST	LEA

<sup>11</sup> Bottom Hole Location If Different From Surface

UL or lot no.	Section	Township	Range	Lot Idn	Feet from the	North/South line	Feet from the	East/West line	County

<sup>12</sup> Dedicated Acres 40	<sup>13</sup> Joint or Infill	<sup>14</sup> Consolidation Code	<sup>15</sup> Order No.
-------------------------------------	-------------------------------	----------------------------------	-------------------------

No allowable will be assigned to this completion until all interests have been consolidated or a non-standard unit has been approved by the division.

16					<p><b>17 OPERATOR CERTIFICATION</b> I hereby certify that the information contained herein is true and complete to the best of my knowledge and belief, and that this organization either owns a working interest or unleased mineral interest in the land including the proposed bottom hole location or has a right to drill this well at this location pursuant to a contract with an owner of such a mineral or working interest, or to a voluntary pooling agreement or a compulsory pooling order heretofore entered by the division.</p> <p> 01/25/2016 Signature Date</p> <p>Rhonda Rogers Printed Name</p> <p>rogerrs@conocophillips.com E-mail Address</p>	
					<p><b>18 SURVEYOR CERTIFICATION</b> I hereby certify that the well location shown on this plat was plotted from field notes of actual surveys made by me or under my supervision, and that the same is true and correct to the best of my belief.</p>	
					<p>Date of Survey</p> <p>Signature and Seal of Professional Surveyor:</p>	
					<p>Certificate Number</p>	

District I  
1625 N French Dr., Hobbs, NM 88240  
Phone: (575) 393-6161 Fax: (575) 393-0720  
District II  
811 S. First St., Artesia, NM 88210  
Phone: (575) 748-1283 Fax: (575) 748-9720  
District III  
1000 Rio Brazos Road, Aztec, NM 87410  
Phone: (505) 334-6178 Fax: (505) 334-6170  
District IV  
1220 S. St. Francis Dr., Santa Fe, NM 87505  
Phone: (505) 476-3460 Fax: (505) 476-3462

State of New Mexico  
Energy, Minerals & Natural Resources Department  
OIL CONSERVATION DIVISION  
1220 South St. Francis Dr.  
Santa Fe, NM 87505

Form C-102  
Revised August 1, 2011  
Submit one copy to appropriate  
District Office

☐ AMENDED REPORT

WELL LOCATION AND ACREAGE DEDICATION PLAT

<sup>1</sup> API Number 30-025-33027	<sup>2</sup> Pool Code 96356	<sup>3</sup> Pool Name HARDY; TUBB DRINKARD, NORTH
<sup>4</sup> Property Code 31667	<sup>5</sup> Property Name HARDY 36 STATE	<sup>6</sup> Well Number 018
<sup>7</sup> OGRID No. 217817	<sup>8</sup> Operator Name ConocoPhillips Company	<sup>9</sup> Elevation 3504' GL

<sup>10</sup> Surface Location

UL or lot no.	Section	Township	Range	Lot Idn	Feet from the	North/South line	Feet from the	East/West line	County
A	36	20S	37E		330	NORTH	330	EAST	LEA

<sup>11</sup> Bottom Hole Location If Different From Surface

UL or lot no.	Section	Township	Range	Lot Idn	Feet from the	North/South line	Feet from the	East/West line	County

<sup>12</sup> Dedicated Acres 40	<sup>13</sup> Joint or Infill	<sup>14</sup> Consolidation Code	<sup>15</sup> Order No.
-------------------------------------	-------------------------------	----------------------------------	-------------------------

No allowable will be assigned to this completion until all interests have been consolidated or a non-standard unit has been approved by the division.

				<p><b><sup>17</sup> OPERATOR CERTIFICATION</b></p> <p><i>I hereby certify that the information contained herein is true and complete to the best of my knowledge and belief, and that this organization either owns a working interest or unleased mineral interest in the land including the proposed bottom hole location or has a right to drill this well at this location pursuant to a contract with an owner of such a mineral or working interest, or to a voluntary pooling agreement or a compulsory pooling order heretofore ordered by the division.</i></p> <p>Signature: <u>Rhonda Rogers</u> Date: <u>01/25/2016</u></p> <p>Printed Name: <u>Rhonda Rogers</u></p> <p>E-mail Address: <u>rogerrs@conocophillips.com</u></p>
				<p><b><sup>18</sup> SURVEYOR CERTIFICATION</b></p> <p><i>I hereby certify that the well location shown on this plat was plotted from field notes of actual surveys made by me or under my supervision, and that the same is true and correct to the best of my belief.</i></p> <p>Date of Survey: _____</p> <p>Signature and Seal of Professional Surveyor: _____</p>
				<p>Certificate Number: _____</p>



District I  
1625 N. French Dr., Hobbs, NM 88240  
Phone: (575) 393-6161 Fax: (575) 393-0720  
District II  
811 S. First St., Artesia, NM 88210  
Phone: (575) 748-1283 Fax: (575) 748-9720  
District III  
1000 Rio Brazos Road, Aztec, NM 87410  
Phone: (505) 334-6178 Fax: (505) 334-6170  
District IV  
1220 S. St. Francis Dr., Santa Fe, NM 87505  
Phone: (505) 476-3460 Fax: (505) 476-3462

State of New Mexico  
Energy, Minerals & Natural Resources Department  
OIL CONSERVATION DIVISION  
1220 South St. Francis Dr.  
Santa Fe, NM 87505

Form C-102  
Revised August 1, 2011  
Submit one copy to appropriate  
District Office

☐ AMENDED REPORT

WELL LOCATION AND ACREAGE DEDICATION PLAT

<sup>1</sup> API Number 30-025-33202	<sup>2</sup> Pool Code 29710	<sup>3</sup> Pool Name HARDY; BLINEBRY
<sup>4</sup> Property Code 31667	<sup>5</sup> Property Name HARDY 36 STATE	<sup>6</sup> Well Number 019
<sup>7</sup> OGRID No. 217817	<sup>8</sup> Operator Name ConocoPhillips Company	<sup>9</sup> Elevation 3577' GR

<sup>10</sup> Surface Location


UL or lot no.	Section	Township	Range	Lot Idn	Feet from the	North/South line	Feet from the	East/West line	County
H	36	20S	37E		1950	NORTH	330	EAST	LEA

<sup>11</sup> Bottom Hole Location If Different From Surface

UL or lot no.	Section	Township	Range	Lot Idn	Feet from the	North/South line	Feet from the	East/West line	County
H									

<sup>12</sup> Dedicated Acres 40	<sup>13</sup> Joint or Infill	<sup>14</sup> Consolidation Code	<sup>15</sup> Order No.
-------------------------------------	-------------------------------	----------------------------------	-------------------------

No allowable will be assigned to this completion until all interests have been consolidated or a non-standard unit has been approved by the division.

				<p><b><sup>17</sup> OPERATOR CERTIFICATION</b></p> <p><i>I hereby certify that the information contained herein is true and complete to the best of my knowledge and belief, and that this organization either owns a working interest or undivided mineral interest in the land including the proposed bottom hole location or has a right to drill this well at this location pursuant to a contract with an owner of such a mineral or working interest, or to a voluntary pooling agreement or a compulsory pooling order heretofore entered by the division.</i></p> <p> Signature</p> <p>01/26/2016 Date</p> <p>Rhonda Rogers Printed Name</p> <p>rogerr@conocophillips.com E-mail Address</p>
				<p><b><sup>18</sup> SURVEYOR CERTIFICATION</b></p> <p><i>I hereby certify that the well location shown on this plat was plotted from field notes of actual surveys made by me or under my supervision, and that the same is true and correct to the best of my belief.</i></p> <p>Date of Survey</p> <p>Signature and Seal of Professional Surveyor:</p>
				Certificate Number

District I  
1625 N. French Dr., Hobbs, NM 88240  
Phone: (575) 393-6161 Fax: (575) 393-0720  
District II  
811 S. First St., Artesia, NM 88210  
Phone: (575) 748-1283 Fax: (575) 748-9720  
District III  
1000 Rio Drazos Road, Aztec, NM 87410  
Phone: (505) 334-6178 Fax: (505) 334-6170  
District IV  
1220 S. St. Francis Dr., Santa Fe, NM 87505  
Phone: (505) 476-3460 Fax: (505) 476-3462

State of New Mexico  
Energy, Minerals & Natural Resources Department  
OIL CONSERVATION DIVISION  
1220 South St. Francis Dr.  
Santa Fe, NM 87505

Form C-102  
Revised August 1, 2011  
Submit one copy to appropriate  
District Office

☐ AMENDED REPORT

WELL LOCATION AND ACREAGE DEDICATION PLAT

<sup>1</sup> API Number 30-025-33028	<sup>2</sup> Pool Code 10460	<sup>3</sup> Pool Name CASS; STRAWN, SOUTH
<sup>4</sup> Property Code 31667	<sup>5</sup> Property Name HARDY 36 STATE	<sup>6</sup> Well Number 021
<sup>7</sup> OGRID No. 217817	<sup>8</sup> Operator Name ConocoPhillips Company	<sup>9</sup> Elevation 3491' GL

<sup>10</sup> Surface Location

UL or lot no.	Section	Township	Range	Lot Idn	Feet from the	North/South line	Feet from the	East/West line	County
L	36	20S	37E		1980	SOUTH	330	WEST	LEA

<sup>11</sup> Bottom Hole Location If Different From Surface

UL or lot no.	Section	Township	Range	Lot Idn	Feet from the	North/South line	Feet from the	East/West line	County
L									

<sup>12</sup> Dedicated Acres 40	<sup>13</sup> Joint or Infill	<sup>14</sup> Consolidation Code	<sup>15</sup> Order No.
-------------------------------------	-------------------------------	----------------------------------	-------------------------

No allowable will be assigned to this completion until all interests have been consolidated or a non-standard unit has been approved by the division.

	<p><b><sup>17</sup> OPERATOR CERTIFICATION</b> I hereby certify that the information contained herein is true and complete to the best of my knowledge and belief, and that this organization either owns a working interest or unleased mineral interest in the land including the proposed bottom hole location or has a right to drill this well at this location pursuant to a contract with an owner of such a mineral or working interest, or to a voluntary pooling agreement or a compulsory pooling order heretofore entered by the division.</p> <p>Signature:  Date: 01/26/2016</p> <p>Rhonda Rogers Printed Name</p> <p>rogerts@conocophillips.com E-mail Address</p>		
	<p><b><sup>18</sup> SURVEYOR CERTIFICATION</b> I hereby certify that the well location shown on this plat was plotted from field notes of actual surveys made by me or under my supervision, and that the same is true and correct to the best of my belief.</p>		
	<p>Date of Survey</p> <p>Signature and Seal of Professional Surveyor:</p>		
	<p>Certificate Number</p>		

District I  
1625 N. French Dr., Hobbs, NM 88240  
Phone: (575) 393-6161 Fax: (575) 393-0720  
District II  
811 S. First St., Artesia, NM 88210  
Phone: (575) 748-1283 Fax: (575) 748-9720  
District III  
1000 Rio Brazos Road, Aztec, NM 87410  
Phone: (505) 334-6178 Fax: (505) 334-6170  
District IV  
1220 S. St. Francis Dr., Santa Fe, NM 87505  
Phone: (505) 476-3460 Fax: (505) 476-3462

State of New Mexico  
Energy, Minerals & Natural Resources Department  
OIL CONSERVATION DIVISION  
1220 South St. Francis Dr.  
Santa Fe, NM 87505

Form C-102  
Revised August 1, 2011  
Submit one copy to appropriate  
District Office  
☐ AMENDED REPORT

WELL LOCATION AND ACREAGE DEDICATION PLAT

<sup>1</sup> API Number 30-025-34102	<sup>2</sup> Pool Code 96356	<sup>3</sup> Pool Name HARDY; TUBB DRINKARD, NORTH
<sup>4</sup> Property Code 31667	<sup>5</sup> Property Name HARDY 36 STATE	<sup>6</sup> Well Number 025
<sup>7</sup> OGRID No. 217817	<sup>8</sup> Operator Name ConocoPhillips Company	<sup>9</sup> Elevation 3492' GL

<sup>10</sup> Surface Location


UL or lot no.	Section	Township	Range	Lot Idn	Feet from the	North/South line	Feet from the	East/West line	County
L	36	20S	37E		2180	SOUTH	330	WEST	LEA

<sup>11</sup> Bottom Hole Location If Different From Surface

UL or lot no.	Section	Township	Range	Lot Idn	Feet from the	North/South line	Feet from the	East/West line	County
L									

<sup>12</sup> Dedicated Acres 40	<sup>13</sup> Joint or Infill	<sup>14</sup> Consolidation Code	<sup>15</sup> Order No.
-------------------------------------	-------------------------------	----------------------------------	-------------------------

No allowable will be assigned to this completion until all interests have been consolidated or a non-standard unit has been approved by the division.

<div style="border: 1px solid black; width: 100px; height: 100px; margin: 10px; position: relative;"> <div style="position: absolute; top: 0; left: 0; width: 100%; height: 100%; border: 1px solid black;"></div> </div>	<div style="border: 1px solid black; width: 100px; height: 100px; margin: 10px; position: relative;"> <div style="position: absolute; top: 0; left: 0; width: 100%; height: 100%; border: 1px solid black;"></div> </div>	<div style="border: 1px solid black; width: 100px; height: 100px; margin: 10px; position: relative;"> <div style="position: absolute; top: 0; left: 0; width: 100%; height: 100%; border: 1px solid black;"></div> </div>	<div style="border: 1px solid black; width: 100px; height: 100px; margin: 10px; position: relative;"> <div style="position: absolute; top: 0; left: 0; width: 100%; height: 100%; border: 1px solid black;"></div> </div>	<p><b><sup>17</sup> OPERATOR CERTIFICATION</b></p> <p><i>I hereby certify that the information contained herein is true and complete to the best of my knowledge and belief, and that this organization either owns a working interest or unleased mineral interest in the land including the proposed bottom hole location or has a right to drill this well at this location pursuant to a contract with an owner of such a mineral or working interest, or to a voluntary pooling agreement or a compulsory pooling order heretofore entered by the division.</i></p> <p style="text-align: right;">               Signature             <span style="margin-left: 50px;">01/26/2016</span>              Date           </p> <p>Rhonda Rogers Printed Name</p> <p>rogersr@conocophillips.com E-mail Address</p>
				<p><b><sup>18</sup> SURVEYOR CERTIFICATION</b></p> <p><i>I hereby certify that the well location shown on this plat was plotted from field notes of actual surveys made by me or under my supervision, and that the same is true and correct to the best of my belief.</i></p>
				<p>Date of Survey</p> <p>Signature and Seal of Professional Surveyor:</p>
				<p>Certificate Number</p>

District I  
1625 N. French Dr., Hobbs, NM 88240  
Phone: (575) 393-6161 Fax: (575) 393-0720  
District II  
811 S. First St., Artesia, NM 88210  
Phone: (575) 748-1283 Fax: (575) 748-9720  
District III  
1000 Rio Brazos Road, Aztec, NM 87410  
Phone: (505) 334-6178 Fax: (505) 334-6170  
District IV  
1220 S. St. Francis Dr., Santa Fe, NM 87505  
Phone: (505) 476-3460 Fax: (505) 476-3462

State of New Mexico  
Energy, Minerals & Natural Resources Department  
OIL CONSERVATION DIVISION  
1220 South St. Francis Dr.  
Santa Fe, NM 87505

Form C-102  
Revised August 1, 2011  
Submit one copy to appropriate  
District Office  
☐ AMENDED REPORT

WELL LOCATION AND ACREAGE DEDICATION PLAT

<sup>1</sup> API Number 30-025-34794		<sup>2</sup> Pool Code 96893		<sup>3</sup> Pool Name HARDY; STRAWN, NORTH	
<sup>4</sup> Property Code 31667		<sup>5</sup> Property Name HARDY 36 STATE			<sup>6</sup> Well Number 027
<sup>7</sup> OGRID No. 217817		<sup>8</sup> Operator Name ConocoPhillips Company			<sup>9</sup> Elevation 3493' GL

<sup>10</sup> Surface Location

UL or lot no.	Section	Township	Range	Lot Idn	Feet from the	North/South line	Feet from the	East/West line	County
J	36	20S	37E		2200	SOUTH	1650	EAST	LEA

<sup>11</sup> Bottom Hole Location If Different From Surface

UL or lot no.	Section	Township	Range	Lot Idn	Feet from the	North/South line	Feet from the	East/West line	County
J									

<sup>12</sup> Dedicated Acres 40	<sup>13</sup> Joint or Infill	<sup>14</sup> Consolidation Code	<sup>15</sup> Order No.
-------------------------------------	-------------------------------	----------------------------------	-------------------------

No allowable will be assigned to this completion until all interests have been consolidated or a non-standard unit has been approved by the division.

<div style="text-align: center;"> </div>	<p><b><sup>17</sup> OPERATOR CERTIFICATION</b></p> <p><i>I hereby certify that the information contained herein is true and complete to the best of my knowledge and belief, and that this organization either owns a working interest or undleased mineral interest in the land including the proposed bottom hole location or has a right to drill this well at this location pursuant to a contract with an owner of such a mineral or working interest, or to a voluntary pooling agreement or a compulsory pooling order heretofore entered by the division.</i></p> <p>               Signature             <span style="float: right;">01/26/2016 Date</span> </p> <p>Rhonda Rogers Printed Name</p> <p>rogers@conocophillips.com E-mail Address</p>	
	<p><b><sup>18</sup> SURVEYOR CERTIFICATION</b></p> <p><i>I hereby certify that the well location shown on this plat was plotted from field notes of actual surveys made by me or under my supervision, and that the same is true and correct to the best of my belief.</i></p> <p>Date of Survey</p> <p>Signature and Seal of Professional Surveyor:</p>	
	<p>Certificate Number</p>	

**District I**  
1625 N. French Dr., Hobbs, NM 88240  
Phone: (505) 393-6161 Fax: (505) 393-0720  
**District II**  
811 S. First St., Artesia, NM 88210  
Phone: (505) 748-1283 Fax: (505) 748-9720  
**District III**  
1000 Rio Brazos Road, Aztec, NM 87410  
Phone: (505) 334-6178 Fax: (505) 334-6170  
**District IV**  
1220 S. St. Francis Dr., Santa Fe, NM 87505  
Phone: (505) 476-3460 Fax: (505) 476-3462

State of New Mexico  
Energy, Minerals & Natural Resources Department  
**OIL CONSERVATION DIVISION**  
1220 South St. Francis Dr.  
Santa Fe, NM 87505

Form C-102  
Revised August 1, 2011  
Submit one copy to appropriate  
District Office

☐ AMENDED REPORT

**WELL LOCATION AND ACREAGE DEDICATION PLAT**

<sup>1</sup> API Number 30-025-36624	<sup>2</sup> Pool Code 96393	<sup>3</sup> Pool Name Hardy; San Andres-North
<sup>4</sup> Property Code 31667	<sup>5</sup> Property Name Hardy 36 State	
<sup>7</sup> OGRID No. 217817	<sup>6</sup> Operator Name ConocoPhillips Company	<sup>8</sup> Well Number 28
		<sup>9</sup> Elevation 3494'

**<sup>10</sup> Surface Location**

UL or lot no.	Section	Township	Range	Lot 1dn	Feet from the	North/South line	Feet from the	East/West line	County
H	36	20S	37E		2374	North	511	East	Lea


**<sup>11</sup> Bottom Hole Location If Different From Surface**

UL or lot no.	Section	Township	Range	Lot 1dn	Feet from the	North/South line	Feet from the	East/West line	County
H	36	20S	37E		2000	North	175	East	Lea

<sup>12</sup> Dedicated Acres 320.3	<sup>13</sup> Joint or Infill	<sup>14</sup> Consolidation Code	<sup>15</sup> Order No.
--	-------------------------------	----------------------------------	-------------------------

No allowable will be assigned to this completion until all interests have been consolidated or a non-standard unit has been approved by the division.

<div style="position: relative; height: 100px;"> <div style="position: absolute; right: 0; top: 0; transform: rotate(90deg);"> 2000' 3294' 175' 3494' </div> </div>	<b><sup>16</sup> OPERATOR CERTIFICATION</b> I hereby certify that the information contained herein is true and complete to the best of my knowledge and belief, and that this organization either owns a working interest or undivided mineral interest in the land including the proposed bottom hole location or has right to drill this well at this location pursuant to a contract with an owner of such a mineral or working interest, or to a voluntary pooling agreement or a compulsory pooling order heretofore entered by this division.	
	Signature: <u>Rhonda Rogers</u> Date: <u>11/27/2018</u> Printed Name: <u>Rhonda Rogers</u> E-mail Address: <u>rogersr@conocophillips.com</u>	
	<b><sup>17</sup> SURVEYOR CERTIFICATION</b> I hereby certify that the well location shown on this plat was plotted from field notes of actual surveys made by me or under my supervision, and that the same is true and correct to the best of my belief.	
	Date of Survey: _____ Signature and Seal of Professional Surveyor: _____ Certificate Number: _____	

16					<p><b>" OPERATOR CERTIFICATION</b></p> <p><i>I hereby certify that the information contained herein is true and complete to the best of my knowledge and belief, and that this organization either owns a working interest or unleased mineral interest in the land including the proposed bottom hole location or has a right to drill this well at this location pursuant to a contract with an owner of such a mineral or working interest, or to a voluntary pooling agreement or a compulsory pooling order heretofore entered by the division.</i></p> <p> Signature</p> <p>01/25/2016 Date</p> <p><b>Rhonda Rogers</b> Printed Name</p> <p>rogersr@conocophillips.com E-mail Address</p>
					<p><b>"SURVEYOR CERTIFICATION</b></p> <p><i>I hereby certify that the well location shown on this plat was plotted from field notes of actual surveys made by me or under my supervision, and that the same is true and correct to the best of my belief.</i></p> <p>_____ Date of Survey</p> <p>_____ Signature and Seal of Professional Surveyor:</p> <p>_____ Certificate Number</p>

District I  
1625 N. French Dr., Hobbs, NM 88240  
Phone: (575) 393-6161 Fax: (575) 393-0720  
District II  
811 S. First St., Artesia, NM 88210  
Phone: (575) 748-1283 Fax: (575) 748-9720  
District III  
1000 Rio Brazos Road, Aztec, NM 87410  
Phone: (505) 334-6178 Fax: (505) 334-6170  
District IV  
1220 S. St. Francis Dr., Santa Fe, NM 87505  
Phone: (505) 476-3460 Fax: (505) 476-3462

State of New Mexico  
Energy, Minerals & Natural Resources Department  
OIL CONSERVATION DIVISION  
1220 South St. Francis Dr.  
Santa Fe, NM 87505

Form C-102  
Revised August 1, 2011  
Submit one copy to appropriate  
District Office

☐ AMENDED REPORT

WELL LOCATION AND ACREAGE DEDICATION PLAT

<sup>1</sup> API Number 30-025-35155	<sup>2</sup> Pool Code 96356	<sup>3</sup> Pool Name HARDY; TUBB DRINKARD, NORTH
<sup>4</sup> Property Code 31667	<sup>5</sup> Property Name HARDY 36 STATE	<sup>6</sup> Well Number 030
<sup>7</sup> OGRID No. 217817	<sup>8</sup> Operator Name ConocoPhillips Company	<sup>9</sup> Elevation 3506' GL

<sup>10</sup> Surface Location

UL or lot no.	Section	Township	Range	Lot Idn	Feet from the	North/South line	Feet from the	East/West line	County
B	36	20S	37E		520	NORTH	1650	EAST	LEA

<sup>11</sup> Bottom Hole Location If Different From Surface

UL or lot no.	Section	Township	Range	Lot Idn	Feet from the	North/South line	Feet from the	East/West line	County
B									

<sup>12</sup> Dedicated Acres 40	<sup>13</sup> Joint or Infill	<sup>14</sup> Consolidation Code	<sup>15</sup> Order No.
-------------------------------------	-------------------------------	----------------------------------	-------------------------

No allowable will be assigned to this completion until all interests have been consolidated or a non-standard unit has been approved by the division.

<sup>16</sup> 	<sup>17</sup> OPERATOR CERTIFICATION I hereby certify that the information contained herein is true and complete to the best of my knowledge and belief, and that this organization either owns a working interest or unleased mineral interest in the land including the proposed bottom hole location or has a right to drill this well at this location pursuant to a contract with an owner of such a mineral or working interest, or to a voluntary pooling agreement or a compulsory pooling order heretofore entered by the division.	
		01/26/2016 Date
	Rhonda Rogers Printed Name	
	rogerts@conocophillips.com E-mail Address	
	<sup>18</sup> SURVEYOR CERTIFICATION I hereby certify that the well location shown on this plat was plotted from field notes of actual surveys made by me or under my supervision, and that the same is true and correct to the best of my belief.	
	Date of Survey	
	Signature and Seal of Professional Surveyor:	
	Certificate Number	

District I  
1625 N. French Dr., Hobbs, NM 88240  
Phone: (575) 393-6161 Fax: (575) 393-0720  
District II  
811 S. First St., Artesia, NM 88210  
Phone: (575) 748-1283 Fax: (575) 748-9720  
District III  
1000 Rio Brazos Road, Aztec, NM 87410  
Phone: (505) 334-6178 Fax: (505) 334-6170  
District IV  
1220 S. St. Francis Dr., Santa Fe, NM 87505  
Phone: (505) 476-3460 Fax: (505) 476-3462

State of New Mexico  
Energy, Minerals & Natural Resources Department  
OIL CONSERVATION DIVISION  
1220 South St. Francis Dr.  
Santa Fe, NM 87505

Form C-102  
Revised August 1, 2011  
Submit one copy to appropriate  
District Office

NOV 14 2014

☐ AMENDED REPORT

WELL LOCATION AND ACREAGE DEDICATION PLAT

<sup>1</sup> API Number 30-025-35485	<sup>2</sup> Pool Code 57380	<sup>3</sup> Pool Name Skaggs; Grayburg
<sup>4</sup> Property Code 31667	<sup>5</sup> Property Name Hardy 36 State	<sup>6</sup> Well Number 31
<sup>7</sup> OGRID No. 217817	<sup>8</sup> Operator Name ConocoPhillips Company	<sup>9</sup> Elevation 3500'

<sup>10</sup> Surface Location

UL or lot no.	Section	Township	Range	Lot Idn	Feet from the	North/South line	Feet from the	East/West line	County
F	36	20S	37E		1900'	North	2310'	West	Lea

<sup>11</sup> Bottom Hole Location If Different From Surface

UL or lot no.	Section	Township	Range	Lot Idn	Feet from the	North/South line	Feet from the	East/West line	County

<sup>12</sup> Dedicated Acres 40	<sup>13</sup> Joint or Infill	<sup>14</sup> Consolidation Code	<sup>15</sup> Order No.
-------------------------------------	-------------------------------	----------------------------------	-------------------------

No allowable will be assigned to this completion until all interests have been consolidated or a non-standard unit has been approved by the division.

	<p><b><sup>17</sup> OPERATOR CERTIFICATION</b> I hereby certify that the information contained herein is true and complete to the best of my knowledge and belief, and that this organization either owns a working interest or unleased mineral interest in the land including the proposed bottom hole location or has a right to drill this well at this location pursuant to a contract with an owner of such a mineral or working interest or by a voluntary pooling agreement or a compulsory pooling order heretofore entered by the division.</p> <p>Signature: <u>Rhonda Rogers</u> Date: <u>11/06/2014</u></p> <p>Printed Name: <u>Rhonda Rogers</u></p> <p>E-mail Address: <u>rogerrs@conocophillips.com</u></p>
	<p><b><sup>18</sup> SURVEYOR CERTIFICATION</b> I hereby certify that the well location shown on this plat was plotted from field notes of actual surveys made by me or under my supervision, and that the same is true and correct to the best of my belief.</p> <p>Date of Survey: _____</p> <p>Signature and Seal of Professional Surveyor: _____</p>
	<p>Certificate Number: _____</p>

NOV 18 2014  
jm