

# Initial Application Part I

Received: 07/24/2019

*This application is placed in file for record. It MAY or MAY NOT have been reviewed to be determined Administratively Complete*

RECEIVED: 07/24/2019	REVIEWER: MAM	TYPE: OLM	APP NO: pMAM1920559272
----------------------	---------------	-----------	------------------------

ABOVE THIS TABLE FOR OCD DIVISION USE ONLY

**NEW MEXICO OIL CONSERVATION DIVISION**  
 - Geological & Engineering Bureau -  
 1220 South St. Francis Drive, Santa Fe, NM 87505

**ADMINISTRATIVE APPLICATION CHECKLIST**

THIS CHECKLIST IS MANDATORY FOR ALL ADMINISTRATIVE APPLICATIONS FOR EXCEPTIONS TO DIVISION RULES AND  
 REGULATIONS WHICH REQUIRE PROCESSING AT THE DIVISION LEVEL IN SANTA FE

**Applicant:** COG OPERATING LLC**OGRID Number:** 229137**Well Name:** Mortarboard Federal Com #13H**API:** 30-025-44725**Pool:** Red Hills Bone Spring North**Pool Code:** 96434

**SUBMIT ACCURATE AND COMPLETE INFORMATION REQUIRED TO PROCESS THE TYPE OF APPLICATION  
 INDICATED BELOW**

**OLM-169****1) TYPE OF APPLICATION:** Check those which apply for [A]

A. Location - Spacing Unit - Simultaneous Dedication

☐ NSL☐ NSP (PROJECT AREA)☐ NSP (PRORATION UNIT)☐ SD

B. Check one only for [I] or [II]

[I] Commingling - Storage - Measurement

☐ DHC☐ CTB☐ PLC☐ PC☐ OLS☒ OLM

[II] Injection - Disposal - Pressure Increase - Enhanced Oil Recovery

☐ WFX☐ PMX☐ SWD☐ IPI☐ EOR☐ PPR**2) NOTIFICATION REQUIRED TO:** Check those which apply.A. ☐ Offset operators or lease holdersB. ☒ Royalty, overriding royalty owners, revenue ownersC. ☐ Application requires published noticeD. ☐ Notification and/or concurrent approval by SLOE. ☒ Notification and/or concurrent approval by BLMF. ☐ Surface ownerG. ☒ For all of the above, proof of notification or publication is attached, and/or,H. ☐ No notice required**FOR OCD ONLY**☐

Notice Complete

☐Application  
Content  
Complete

**3) CERTIFICATION:** I hereby certify that the information submitted with this application for  
 administrative approval is **accurate** and **complete** to the best of my knowledge. I also  
 understand that **no action** will be taken on this application until the required information and  
 notifications are submitted to the Division.

**Note: Statement must be completed by an individual with managerial and/or supervisory capacity.**

Dehlah Flores

Print or Type Name

Signature

7/17/2019

Date

575-748-6946

Phone Number

dflores2@concho.com

e-mail Address



July 22, 2019

Attn: Michael McMillan  
NM Oil Conservation Division  
1220 South Saint Francis Drive  
Santa Fe, New Mexico 87505

Re: Application for Administrative Approval  
Off-lease Measurement – Oil Only

Dear Mr. McMillan,

COG Operating, LLC, respectfully requests approval for Off-lease Measurement for oil for the following well:

Mortarboard Federal Com #13H  
API #30-025-44725  
Red Hills; Bone Spring, North  
SHL 210' FNL 1980' FWL, Sec. 1-T24S-R34E  
BHL 2433' FNL 2001' FWL, Sec. 12-T24S-R34E  
Lea County

The oil production from these wells may be transported by truck to either the Red Hills Offload Station, located in Unit O, Section 4-T26S-R32E, or the Jal Offload Station, located in Unit D, Section 4-T26S-R37E, Lea County in the event the CTB on lease is over capacity or in the case of battery or pipeline repairs. Oil will remain segregated and will be measured by lact meter when offloading at the Offload Stations. Notices have been sent to all interest owners as required.

Also, please see the attached Administrative Application Checklist, plats for referenced wells, proof of notice to interest owners, diagrams of site facility, maps with lease boundaries showing wells and facility locations.

Thank you for your attention to this matter.

Sincerely,



Delilah Flores  
Regulatory Technician  
Enclosures

CORPORATE ADDRESS

ONE CONCHO CENTER | 600 WEST ILLINOIS AVENUE | MIDLAND, TEXAS 79701  
P 432.683.7443 | F 432.683.7441

ARTESIA WEST OFFICE

2208 MAIN STREET | ARTESIA, NEW MEXICO 88210  
P 575.748.6940 | F 575.746.2096

Received by OCD: 7/24/2019 3:31:48 PM

DISTRICT I  
1625 N. FRENCH DR., HOBBS, NM 88240  
Phone: (575) 393-6181 Fax: (575) 393-0720

DISTRICT II  
811 S. FIRST ST., ARTESIA, NM 88210  
Phone: (575) 748-1283 Fax: (575) 748-8720

DISTRICT III  
1000 RIO BRAZOS RD., AZTEC, NM 87410  
Phone: (505) 334-6178 Fax: (505) 334-6170

DISTRICT IV  
1220 S. ST. FRANCIS DR., SANTA FE, NM 87505  
Phone: (505) 478-3460 Fax: (505) 478-3462

State of New Mexico  
Energy, Minerals & Natural Resources Department  
**OIL CONSERVATION DIVISION**  
1220 SOUTH ST. FRANCIS DR.  
Santa Fe, New Mexico 87505

Form C-102  
Revised August 1, 2011  
Submit one copy to appropriate  
District Office

☐ AMENDED REPORT

**WELL LOCATION AND ACREAGE DEDICATION PLAT**

API Number 30-025-44725	Pool Code 96434	Pool Name Red Hills; Bone Spring, North
Property Code 321303	Property Name MORTARBOARD FEDERAL COM	Well Number 13H
OGRID No. 229137	Operator Name COG OPERATING, LLC	Elevation 3464.0'

**Surface Location**

UL or lot No.	Section	Township	Range	Lot Idn	Feet from the	North/South line	Feet from the	East/West line	County
3	1	24-S	34-E		210	NORTH	1980	WEST	LEA

**Bottom Hole Location If Different From Surface**

UL or lot No.	Section	Township	Range	Lot Idn	Feet from the	North/South line	Feet from the	East/West line	County
F	12	24-S	34-E		2433	NORTH	2001	WEST	LEA

Dedicated Acres 240	Joint or Infill	Consolidation Code	Order No.
------------------------	-----------------	--------------------	-----------

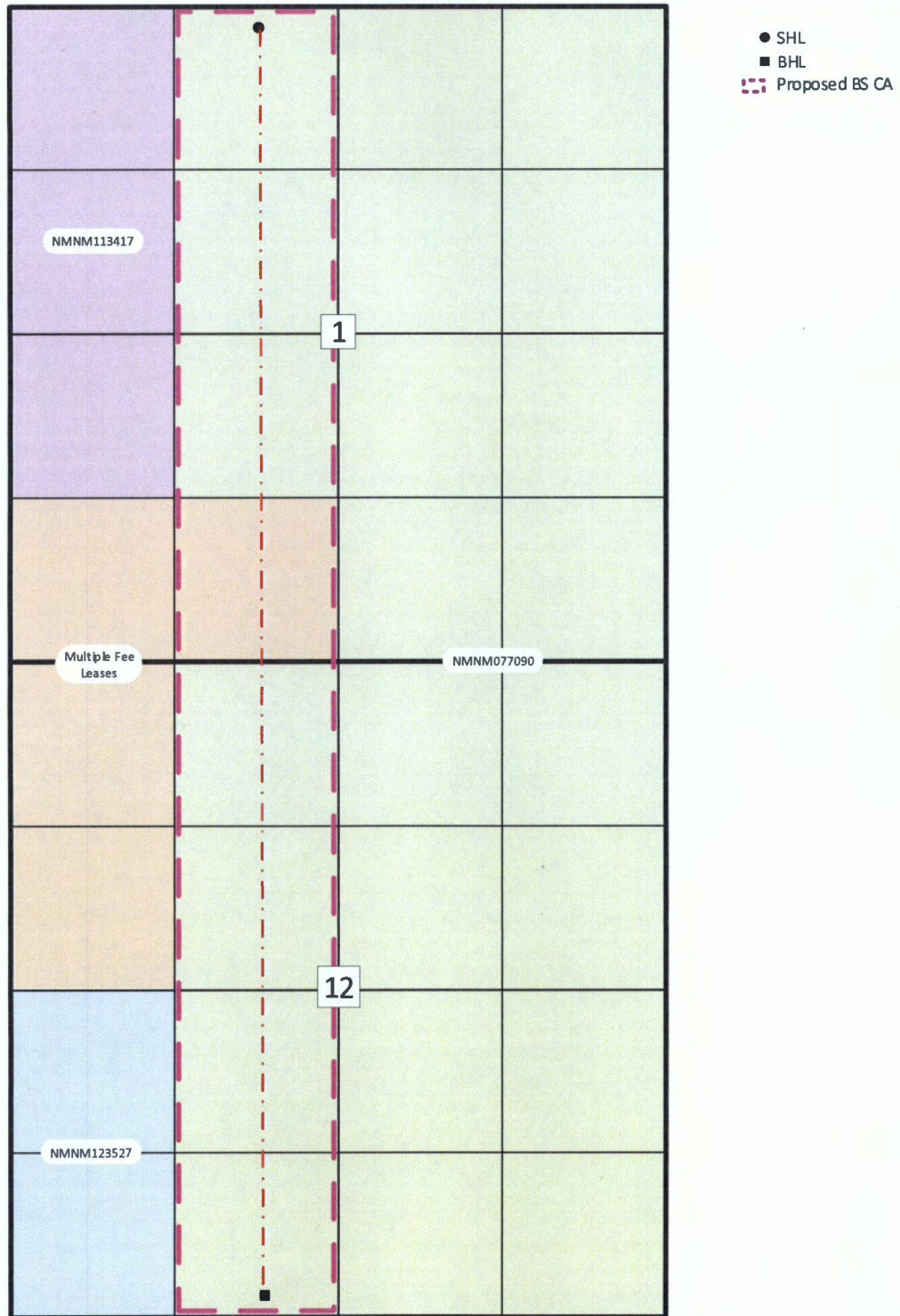
NO ALLOWABLE WILL BE ASSIGNED TO THIS COMPLETION UNTIL ALL INTERESTS HAVE BEEN CONSOLIDATED  
OR A NON-STANDARD UNIT HAS BEEN APPROVED BY THE DIVISION

SEE PAGE 2





## Mortarboard Federal Com 13H



T24S-R34E, Lea County




**\*\*Federal surface: E/2 Sec 1; E/2NW/4, W/2SW/4 & SE/4 Sec 12  
Fee surface: W/2 Sec 1; W/2NW/4, E/2SW/4 & NE/4 Sec 12\*\***



# Mortarboard Fed Com 13H

Sec 1 T24S R34 E Lea County NM

## Legend

-  Mortarboard Fed Com 13H Battery
-  Mortarboard Fed Com 13H Gas Sales Meter
-  Mortarboard Fed Com 13H SHL

36

Mortarboard Fed Com 13H Gas Sales Meter  
Mortarboard Fed Com #13H  
Mortarboard Fed Com 13H Battery

1

Google Earth

3000 ft

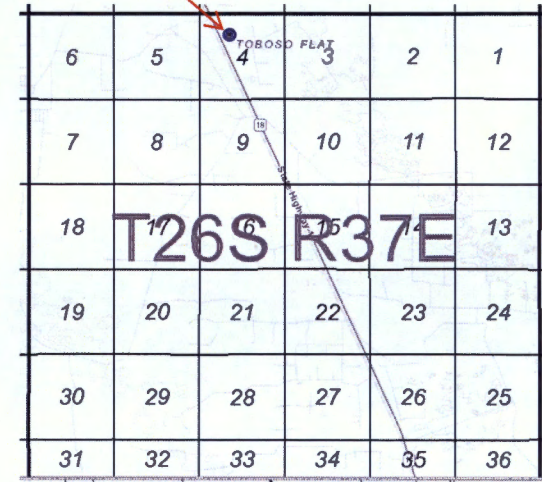
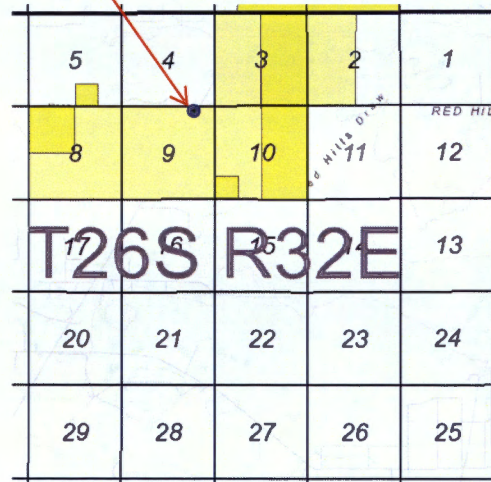
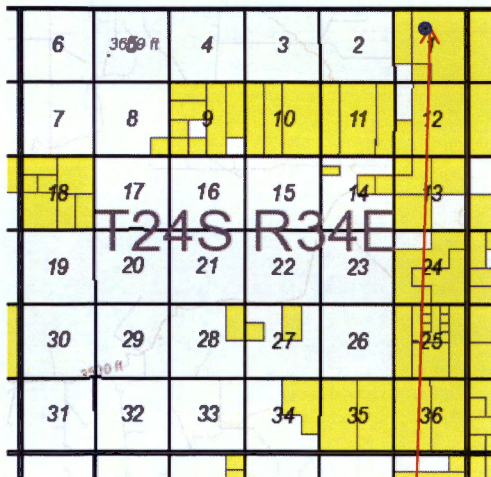




# Mortarboard Fed Com 13H & Red Hills and Jal Offload Station Map

Red Hills Offload Station  
Lea County, NM

Jal Offload Station  
Lea County, NM



Mortarboard Fed Com 13H  
Lea County, NM





July 22, 2019

**Certified Mail – Return Receipt Requested  
#70173040000012058745**

ANN ALLISON AKIN  
5115 2ND ST #6  
LUBBOCK, TX 79416

Re: Application for Administrative Approval  
Off-lease Measurement – Oil Only

Dear Interest Owner,

This letter will serve as notice, under Rule 19.15.12.9.B, that COG Operating LLC has requested administrative approval for the Oil and Gas Division in Santa Fe, NM, for Off-lease Measurement of oil only for the following well:

Mortarboard Federal Com 13H  
API #30-025-44725  
Red Hill; Bone Spring, North  
SHL 210' FNL 1980' FWL, Sec. 1-T24S-R34E  
BHL 2433' FNL 2001' FEL, Sec. 12-T24S-R34E  
Lea County

The oil production from these wells may be transported by truck to either the Red Hills Offload Station, located in Unit O, Section 4-T26S-R32E, or the Jal Offload Station, located in Unit D, Section 4-T26S-R37E, Lea County in the event the CTB on lease is over capacity or in the case of battery or pipeline repairs. Oil will remain segregated and will be measured by lact meter when offloading at the Offload Stations. Notices have been sent to all interest owners as required.

Should you or your company have an objection to this application regarding trucking of oil to the above mentioned off-load, it must be filed in writing within 20 days from the date of this notice. The Division Director may approve the Off-lease Measurement Facility if no objection has been made twenty (20) days after application is received.


Sincerely,

A handwritten signature in blue ink, appearing to read "Delilah Flores", written over a circular stamp.

Delilah Flores  
Regulatory Technician

Enclosures

Production / Injection

Earliest Production in OCD Records: 10/2018 Last 5/2019 [Show All Production](#)  [Export to Excel](#)

Time Frame	Production				Injection				
	Oil(BBLS)	Gas(MCF)	Water(BBLS)	Days P/I	Water(BBLS)	Co2(MCF)	Gas(MCF)	Other	Pressure
2018	119481	189155	140126	67	0	0	0	0	N/A
2019	122868	208296	146568	151	0	0	0	0	N/A
Grand Total:	242349	397451	286694	218	0	0	0	0	N/A



**Mortarboard Federal Com #13H 30-025-44725**  
**Application for Off Lease Measurement - Red Hills - Jal Offloads**  
**Notification List**

<i><b>Date Sent</b></i>	<i><b>Initials</b></i>	<i><b>Sent Certified Return Receipt to:</b></i>	<i><b>Receipt No.</b></i>	<i><b>Rec'd</b></i>
7/22/2019	DF	Ann Allison Akin 5115 2nd St #6 Lubbock TX 79416	7017-3040-0000-1205-8745	
7/22/2019	DF	Chevron U.S.A., Inc. PO Box 73043 Dallas TX 75373-0436	7017-3040-0000-1205-8691	
7/22/2019	DF	Chilmark Properties LLC c/o Robert E Landreth 110 W Louisiana Ste 404 Midland TX 79701	7017-3040-0000-1205-8684	
7/22/2019	DF	Covey Energy Partners LP PO Box 50938 Midland TX 79710	7017-3040-0000-1205-8639	
7/22/2019	DF	Crownrock Minerals LP PO Box 51933 Midland TX 79710	7017-3040-0000-1205-8516	
7/22/2019	DF	David H Arrington PO Box 2071 Midland TX 79702	7017-3040-0000-1205-8721	
7/22/2019	DF	Encanto Minerals LLC 2929 Allen Prkwy Ste 200 Houston TX 77019	7017-3040-0000-1205-8653	
7/22/2019	DF	Energen Resources Corporation ATTN: Joint Interest Acctg 515 Central Park Dr Ste 500 Oklahoma City OK 73105	7017-3040-0000-1205-8646	
7/22/2019	DF	Franklin Mountain Royalty Investments LLC 2401 E 2nd Ave Ste 300 Denver CO 80206	7017-3040-0000-1205-8615	
7/22/2019	DF	Headwaters Minerals II LP 602 N Baird St Ste 129 Midland TX 79701	7017-3040-0000-1205-8523	
7/22/2019	DF	JM Cox Resources LP PO Box 2217 Midland TX 79702	7017-3040-0000-1205-8677	
7/22/2019	DF	Kenneth N Headley Trust DTD 8/24 7112 Pan American FWY NE #141 Albuquerque NM 87109	7017-3040-0000-1205-8608	
7/22/2019	DF	Marathon Oil Company DBA Marathon Oil Permian LLC 5555 San Felipe St Houston TX 77056	7017-3040-0000-1205-8554	
7/22/2019	DF	Mary J McWhorter Trust PO Box 1087 Ashland OR 97520	7017-3040-0000-1205-8547	
7/22/2019	DF	McWhorter Liv Tr Dtd 10/30/00 6140 E Voltaire Ave Scottsdale AZ 85254	7017-3040-0000-1205-8455	
7/22/2019	DF	Michael Herd Moore Irrevocable Trust 2929 North Central Expressway Richardson TX 75080	7017-3040-0000-1205-8592	
7/22/2019	DF	Miller Family Mineral Interest 8311 Snoqualmie Dr Pasco WA 99301	7017-3040-0000-1205-8622	
7/22/2019	DF	Monticello Minerals LLC 5528 Vickery Blvd Dallas TX 75206	7017-3040-0000-1205-8509	
7/22/2019	DF	New Mexico Western Minerals PO Box 1738 Roswell NM 88202-1738	7017-3040-0000-1205-8530	
7/22/2019	DF	BLM 620 E Greene Street Carlsbad NM 88220	7017-3040-0000-1205-8714	
7/22/2019	DF	OXY USA INC PO Box 841803 Dallas TX 75284	7017-3040-0000-1205-8493	
7/22/2019	DF	Percy Lee Lawrence III 219 E Second St PO Box L Crowley LA 70527	7017-3040-0000-1205-8578	
7/22/2019	DF	Prevail Energy LLC 521 Dexter St Denver CO 80220	7017-3040-0000-1205-8486	
7/22/2019	DF	Rheiner Holdings LLC PO Box 980552 Houston TX 77098	7017-3040-0000-1205-8479	
7/22/2019	DF	Ronald J Byers Company LLC c/o Personal Administrators 3939 Bee Cave Rd Bldg C-100 Austin TX 78746	7017-3040-0000-1205-8462	
7/22/2019	DF	Sandi Lynn Miller 17 Riverside Dr Roswell NM 88201	7017-3040-0000-1205-8561	
7/22/2019	DF	Scott Charles Miller 10048 Oak Knoll Terrace Colorado Springs CO 80920	7017-3040-0000-1205-8707	
7/22/2019	DF	Tap Rock Resources LLC 602 Park Point Dr Ste 200 Golden Co 80401	7017-3040-0000-1205-8448	
7/22/2019	DF	Tate B Jennings 3535 23rd Street Boulder CO 80304	7017-3040-0000-1205-8585	
7/22/2019	DF	Viper Energy Partners LLC 500 W Texas Ave Ste 1200 Midland TX 79701	7017-3040-0000-1205-8431	
7/22/2019	DF	William C & Elaine M Walker Family Trust 2501 Museum Way #223 Fort Worth TX 76107	7017-3040-0000-1205-8660	
7/22/2019	DF	William E Walker Liv Tr U/A 7/27/00 4894 W Lone Mountain Rd 101 Las Vegas NV 89130	7017-3040-0000-1205-8738	

Mailed by  
Delilah Flores

**HOBBS NEWS SUN**  
**LEGAL NOTICES**

COG Operating LLC (COG), 2208 West Main, Artesia, New Mexico, 88210, has filed an application seeking administrative approval for Off-lease Measurement of oil only from the New Mexico Oil Conservation Division, for the Mortarboard Federal Com #13H, the surface hole location of the well is located in Lot 3, Section 1, Township 24 South Range 34 East in Lea County, New Mexico. COG is seeking approval for Off-lease Measurement so that oil production from this well may be transported by truck to the Red Hills Offload Station, located in Unit O, Section 4 Township 26 South Range 32 East, or the Jal Offload Station located in Unit D, Section 4. Township 26 South Range 37 East, Lea County, in the event the Central Tank Battery on lease is over capacity or in the case of battery or pipeline repairs. Oil will remain segregated and will be measured by lact meter when offloading at the Red Hills Station. Any interested party who has an objection to this must give notice in writing to the Oil Conservation Division, 1220 South Saint Francis Street, Santa Fe, New Mexico, 87505, within ten (10) days of this notice. Any interested party with questions or comments may contact Matt Solomon at (432) 685-4352, [msolomon@concho.com](mailto:msolomon@concho.com) at COG Operating LLC, 600 West Illinois, Midland, Texas 79701.

Published in the Hobbs News Sun, Hobbs, New Mexico  
\_\_\_\_\_, 2019.