

Additional Information

BLM & SLO
Location & Notice
Validation

Rose-Coss, Dylan H, EMNRD

From: McMillan, Michael A. <mmcmillan@slo.state.nm.us>
Sent: Monday, February 10, 2020 11:48 AM
To: Yates, Jack; Rose-Coss, Dylan H, EMNRD
Subject: [EXT] RE: R-111P/KPLA SWD location query

Dylan:

Based on the Drill Island Map, the NMSLO does not object to this location

Hope things are going good

Mike

From: Yates, Jack
Sent: Monday, February 10, 2020 10:57 AM
To: Rose-Coss, Dylan H, EMNRD <DylanH.Rose-Coss@state.nm.us>
Cc: McMillan, Michael A. <mmcmillan@slo.state.nm.us>
Subject: RE: R-111P/KPLA SWD location query

Dylan,

Michael McMillan is now handling these queries for the New Mexico State Land Office. I am forwarding your message to him and he will be getting back with you on this. In the future, please send these requests to me and Michael.

Thanks,

-Jack

Jack Yates

Deputy Director
Oil, Gas and Minerals Division
505.827.5750
New Mexico State Land Office
310 Old Santa Fe Trail
P.O. Box 1148
Santa Fe, NM 87504-1148
jyates@slo.state.nm.us
nmstatelands.org



.....
CONFIDENTIALITY NOTICE - This e-mail transmission, including all documents, files, or previous e-mail messages attached hereto, may contain confidential and/or legally privileged information. If you are not the intended recipient, or a person responsible for delivering it to the intended recipient, you are hereby notified that you must not read this transmission and that any disclosure, copying, printing, distribution, or use of any of the information contained in and/or attached to this transmission is **STRICTLY PROHIBITED**. If you have received this transmission in error, please immediately notify the sender and delete the original transmission and its attachments without reading or saving in any manner. Thank you.

From: Rose-Coss, Dylan H, EMNRD [<mailto:DylanH.Rose-Coss@state.nm.us>]
Sent: Friday, February 7, 2020 1:42 PM
To: Yates, Jack <jyates@slo.state.nm.us>
Subject: [EXTERNAL] R-111P/KPLA SWD location query

Mr. Yates,

My name is Dylan Rose-Coss, I work with Phil Goetze at the New Mexico Oil Conservation Division. I am reaching out to you in regards to the acceptability of a proposed SWD well location. I am currently reviewing a C-108 application from Advanced Energy Partners who have proposed a well location at:

1490' FWL, 2100' FSL in Section 2 Township 22S Range 33E, or 32.42079700 -103.60430100

The information available to me indicates that Advanced Energy Partners notified the State Land Office of the proposed well, but because the location is near the edge of the designated R-111P and KPLA boundaries, I wanted to reach out to you to determine if this was going to be an acceptable location, or if any additional administrative steps were necessary in order to permit this location?

Thanks, and let me know if I can provide any additional information to assist you in answering this query.

Regards,

Dylan Rose-Coss

Petroleum Specialist
Oil Conservation Division
1220 South St. Francis Drive
Santa Fe, New Mexico 87505

(505) 476-3477



This email has been scanned by the Symantec Email [Security.cloud](https://www.symanteccloud.com) service.
For more information please visit <http://www.symanteccloud.com>

Rose-Coss, Dylan H, EMNRD

From: Rose-Coss, Dylan H, EMNRD
Sent: Monday, February 10, 2020 8:56 AM
To: 'Rutley, James S'
Subject: RE: R-111P_KPLA Boundary SWD location question

Thanks Jim!

Much appreciated.

Dylan Rose-Coss

Petroleum Specialist
Oil Conservation Division
1220 South St. Francis Drive
Santa Fe, New Mexico 87505

(505) 476-3477



From: Rutley, James S <JRutley@blm.gov>
Sent: Monday, February 10, 2020 8:44 AM
To: Rose-Coss, Dylan H, EMNRD <DylanH.Rose-Coss@state.nm.us>
Subject: [EXT] Re: R-111P_KPLA Boundary SWD location question

Good Morning Dylan,

This SWD location is outside of the area that is required for drilling islands and/or development areas so this location would be approved relative to potash resources.

Thanks,

Jim

From: Rose-Coss, Dylan H, EMNRD <DylanH.Rose-Coss@state.nm.us>
Sent: Friday, February 7, 2020 1:35 PM

To: Rutley, James S <JRutley@blm.gov>

Cc: Goetze, Phillip, EMNRD <Phillip.Goetze@state.nm.us>

Subject: [EXTERNAL] R-111P_KPLA Boundary SWD location question

Mr. Rutley,

My name is Dylan Rose-Coss, I work with Phil Goetze at the New Mexico Oil Conservation Division. I am reaching out to you in regards to the acceptability of a proposed SWD well location. I am currently reviewing a C-108 application from Advanced Energy Partners who have proposed a well location at:

1490' FWL, 2100' FSL in Section 2 Township 22S Range 33E, or 32.42079700 -103.60430100

The information available to me indicates that this location is near the edge of the designated R-111P and KPLA boundaries. I wanted to reach out to you to determine if this was going to be an acceptable location, or what additional administrative steps would need to be completed in order to permit this location?

Thanks, and let me know if I can provide any additional information to assist you in answering this query.

Regards,

Dylan Rose-Coss

Petroleum Specialist
Oil Conservation Division
1220 South St. Francis Drive
Santa Fe, New Mexico 87505

(505) 476-3477




Affidavit of Publication


STATE OF NEW MEXICO
COUNTY OF LEA

I, Daniel Russell, Publisher of the Hobbs News-Sun, a newspaper published at Hobbs, New Mexico, solemnly swear that the clipping attached hereto was published in the regular and entire issue of said newspaper, and not a supplement thereof for a period of 1 issue(s).

Beginning with the issue dated
May 15, 2019
and ending with the issue dated
May 15, 2019.

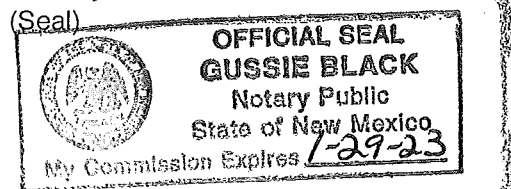

Publisher

Sworn and subscribed to before me this
15th day of May 2019.


Business Manager

My commission expires

January 29, 2023



This newspaper is duly qualified to publish legal notices or advertisements within the meaning of Section 3, Chapter 167, Laws of 1937 and payment of fees for said

LEGALS

LEGAL NOTICE MAY 15, 2019

Advance Energy Partners Hat Mesa LLC, 11490 Westheimer RD. STE 950 Houston, TX, 77077, is filling Form C-108 (Application for Authority to Inject) with the New Mexico Oil Conservation Division seeking administrative approval for a salt water disposal well. The proposed well, the Merchant State Unit SWD No. 1 will be located 1200' FNL & 1320' FWL, Lot 3, Section 2, Township 22 South, Range 33 East Lea County, New Mexico. Produced water from the area production will be commercially disposed into the Devonian, Silurian, and Upper Ordovician formation at a depth of +/- 16,000' to 17,500' at a maximum surface pressure of 3285 psi and rate limited only by pressure.

Interested parties wishing to object to the proposed application must file with the New Mexico Oil Conservation Division 1220 St. Francis Dr. Santa Fe, NM 87505, (505) 476-3460 within 15 days of the date of this notice. Additional information may be obtained from Advance Energy Partners Vice President of Engineering 832-672-4700 #34144

67115359

00228376

PAUL BURDICK
ADVANCE ENERGY PARTNERS
11490 WESTHEIMER RD, STE 950
HOUSTON, TX 77077

Rose-Coss, Dylan H, EMNRD

From: Rose-Coss, Dylan H, EMNRD
Sent: Wednesday, February 12, 2020 3:27 PM
To: 'Don Glover'
Subject: RE: Advance Energy Partners Long Shot SWD

Don,

If there are not additional parties, then not additional notice is necessary, but send me the updated map so that I may verify and add to the record.

Regards,

Dylan Rose-Coss

Petroleum Specialist
Oil Conservation Division
1220 South St. Francis Drive
Santa Fe, New Mexico 87505

(505) 476-3477



From: Don Glover <dglover@advanceenergypartners.com>
Sent: Wednesday, February 12, 2020 2:47 PM
To: Rose-Coss, Dylan H, EMNRD <DylanH.Rose-Coss@state.nm.us>
Subject: [EXT] RE: Advance Energy Partners Long Shot SWD

Hi Dylan

We just ran a check and the same notification in the ½ mile radius is the same people in the 1 mile radius. Does it still require another notification?

From: Rose-Coss, Dylan H, EMNRD <DylanH.Rose-Coss@state.nm.us>
Sent: Wednesday, February 12, 2020 2:15 PM
To: Don Glover <dglover@advanceenergypartners.com>
Subject: RE: Advance Energy Partners Long Shot SWD

Thank Don,

I will be on the lookout for those items then.

Regards,

Dylan Rose-Coss

Petroleum Specialist
Oil Conservation Division
1220 South St. Francis Drive
Santa Fe, New Mexico 87505

(505) 476-3477



From: Don Glover <dglover@advanceenergypartners.com>
Sent: Wednesday, February 12, 2020 11:18 AM
To: Rose-Coss, Dylan H, EMNRD <DylanH.Rose-Coss@state.nm.us>
Cc: Goetze, Phillip, EMNRD <Phillip.Goetze@state.nm.us>
Subject: [EXT] RE: Advance Energy Partners Long Shot SWD

Dylan

Thank you so much for the quick response. We are currently working on the assessment of the potential of induced-seismic events with the disposal activities. The assessment should be completed by the end of next week or sooner. We will get the one mile AOR notice done with the next 5 to 7 working days as well.

From: Rose-Coss, Dylan H, EMNRD <DylanH.Rose-Coss@state.nm.us>
Sent: Wednesday, February 12, 2020 11:48 AM
To: Don Glover <dglover@advanceenergypartners.com>
Cc: Goetze, Phillip, EMNRD <Phillip.Goetze@state.nm.us>
Subject: RE: Advance Energy Partners Long Shot SWD

Mr. Glover,

Upon further review, the Long Shot SWD No. 1 application needs additional AOR notice. Within the initial application, affected parties within one half mile of the well were notified. However, current OCD policy is such that large commercial Siluro-Devonian wells require a one mile AOR notice. An additional suggestion for these wells is a statement by a qualified person assessing the potential of induced-seismic events associated with the disposal activities for the predicted service life of the proposed well.

Therefore, please provide the Division of a list of affected parties within one mile of the proposed well location and send notice to any additional affected parties who did not receive notice in the initial one half mile mailing and provide any information on wells that penetrate the proposed injection interval within one mile. Additionally, but not mandatory, provide a statement with regards to the potential for induced seismicity with this well.

Other than this last requirement, I will have the order prepared and ready to go for whenever the notice requirement is attended to.

Regards,

Dylan Rose-Coss

Petroleum Specialist
Oil Conservation Division
1220 South St. Francis Drive
Santa Fe, New Mexico 87505

(505) 476-3477



From: Don Glover <dglover@advanceenergypartners.com>
Sent: Tuesday, February 11, 2020 8:53 AM
To: Rose-Coss, Dylan H, EMNRD <DylanH.Rose-Coss@state.nm.us>
Subject: [EXT] RE: Advance Energy Partners Long Shot SWD

Hi Dylan

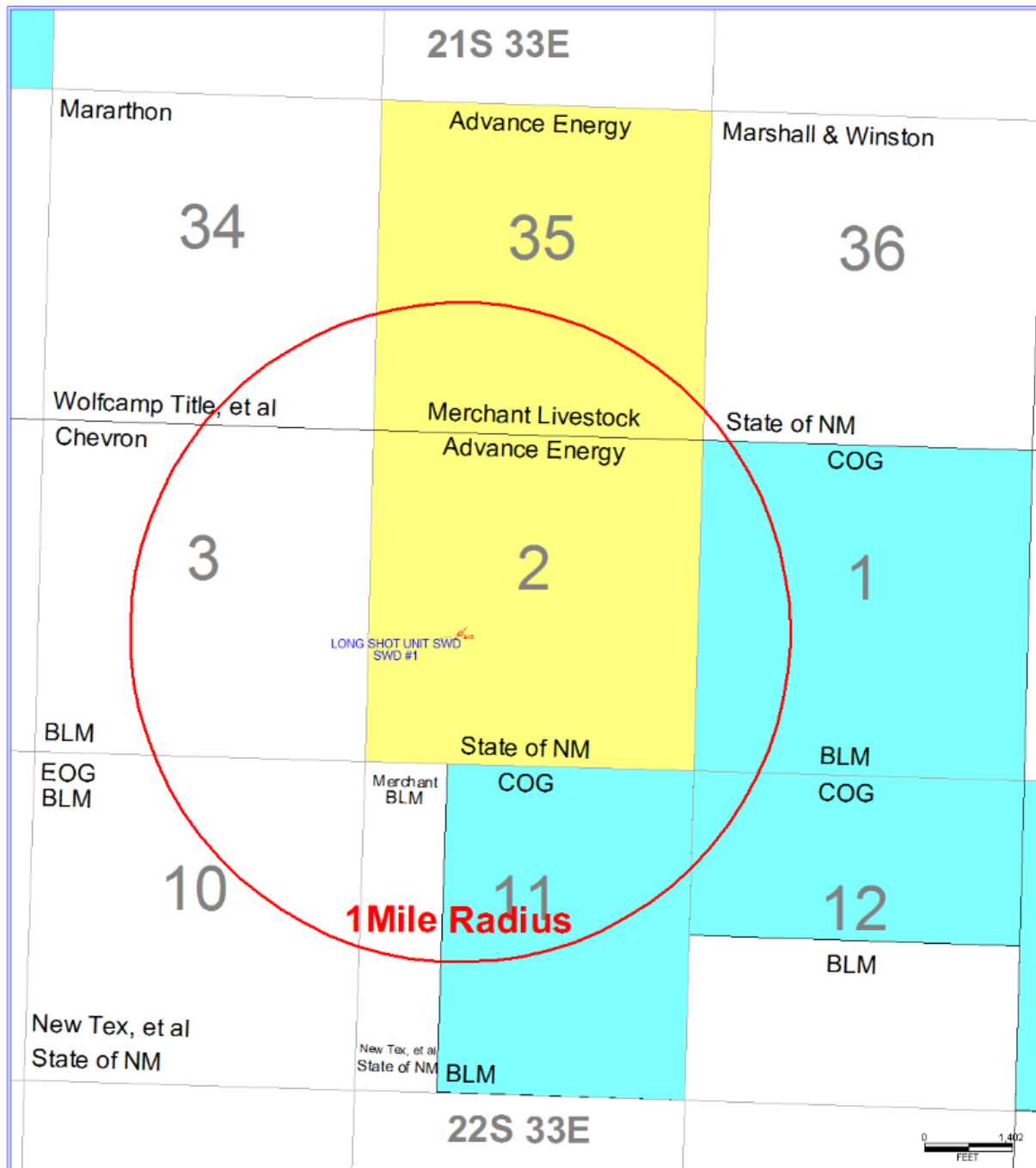
Did the Phillip get the permit? Any idea on the timing of the order?

From: Don Glover
Sent: Friday, February 7, 2020 9:17 AM
To: DylanH.Rose-Coss@state.nm.us
Subject: Advance Energy Partners Long Shot SWD

Hi Dillion

Attached is the revised packer setting depth to 16,375 top of the Devonian is 16,425 and the cement program for the Long Shot SWD #1.

Proof of Notification



Address List

Oil and Gas Operators:

Chevron U.S.A. Inc. Certified Mail:
6301 Deauville Blvd.
Midland, Texas 79706

Devon Energy Production Company LP Certified Mail:
333 W. Sheridan Avenue
Oklahoma City, Oklahoma 73102

COG Operating LLC Certified Mail:
One Concho Center
600 W. Illinois Ave.
Midland, Texas 79701

New-Tex Oil Company Certified Mail:
P. O. Box 297
Hobbs, New Mexico 88240

Interstate Bank of Arizona Certified Mail:
Trustee of the John H. and Mary C. Burton Trust
P. O. Box 1546
Mesa, Arizona 85201

Occidental Permian Ltd. Certified Mail:
5 Greenway Plaza
Houston, Texas 77046

EOG Resources Certified Mail:
5509 Champions Drive
Midland, Texas 79706

Marathon Oil Permian, LLC Certified Mail:
5555 San Felipe St
Houston, Texas 77056

Marshall & Winston Inc Certified Mail:
6 Desta Dr. #3100
Midland, Texas 79705

Surface Owners

Wolfcamp Title, LLC Certified Mail
Michael S. Richardson, Managing Member
P. O. Box 2423
Roswell, NM 88202

Merchant Livestock Co., Inc Certified Mail:
P. O. Box 1105
Eunice, New Mexico 88231

State of New Mexico
State Land Office
310 Old Santa Fe Trail
Santa Fe, New Mexico 87504

Certified Mail:

Bureau of Land Management
Carlsbad Field office
620 East Greene Street
Carlsbad, New Mexico 88220

Certified Mail:

Richardson Mineral and Royalty, LLC
Michael S. Richardson, Managing Member
P. O. Box 2423
Roswell, NM 88202

Certified Mail

Tara La Marr, widow, as her SSP
2055 Forebay Road
Pollock Pines, CA 95726

Certified Mail

Peggy Menlove, a married woman, as her SSP
P.O. Box 674
Paulden, AZ 86334

Certified Mail

Barton Bros Land and Royalty Company
Box 978
Hobbs, NM 88240

Certified Mail

Jake Barron
P.O. Box 1711
Denison, TX 75021

Certified Mail

Walter Lewis Sipple, Jr.
508 S Fozzard St.
Marion, IL 62959

Certified Mail

Oak Valley Mineral and Land, LP
Michael E. Black, Manager
P.O. Box 50820
Midland, Texas 79710

Certified Mail

Gracie Frances Sipple Hager
240 Falcon Creek Drive
Suwanee, GA 30024-2543

Certified Mail

Larry Dean Baker
784 Frank Maes Ave.
Las Cruces, NM 88005

Certified Mail

Joanne Lavern Cobos
3313 N 62nd Street

Certified Mail

Phoenix, AZ 85033

CeDil A. Howell (2006)
1829 Sentate St., Unit 11-E
Columbia, SC 29201

Certified Mail

Charles Barron
6356 Amherst Ave. #PO-493
Columbia, MD 21046

Certified Mail

Robert C. Barron
1840 Barron Way
Sevierville, TN 37876

Certified Mail

Thomas L. Barron
P.O. Box 2283
Colorado City, AZ 86201

Certified Mail

John L. Barron
P.O. Box 3045
Colorado City, AZ 86201

Certified Mail

Donna Jean Barron
P.O. Box 610
Buckeye, AZ 85326

Certified Mail

CeCe Barron
612 Bear Canyon Lane NE
Albuquerque, NM 87113

Certified Mail

Michelle J. McKenna
P.O. Box 1975
Jacksonville, OR 97530

Certified Mail

Crown Oil Partners V, LP
P.O. Box 50820 Certified Mail
Midland, TX 79710

Crump Energy Partners II, LLC
P.O. Box 50820
Midland, TX 79710

Certified Mail

Roy G. Barton, Sr. & Opal Barton Revocable Trust
Roy G. Barton, Jr., Trustee
1919 Turner
Hobbs, NM 88240

Certified Mail