

NSL Initial Application

Received: 06/01/20

P.O. YV2PD-200601-NSL000

Revised March 23, 2017

RECEIVED: 06/01/20	REVIEWER: LRL	TYPE: NSL	APP NO: pLEL2015358182
---------------------------	----------------------	------------------	-------------------------------

ABOVE THIS TABLE FOR OCD DIVISION USE ONLY

NEW MEXICO OIL CONSERVATION DIVISION
 - Geological & Engineering Bureau -
 1220 South St. Francis Drive, Santa Fe, NM 87505

**ADMINISTRATIVE APPLICATION CHECKLIST**

THIS CHECKLIST IS MANDATORY FOR ALL ADMINISTRATIVE APPLICATIONS FOR EXCEPTIONS TO DIVISION RULES AND
 REGULATIONS WHICH REQUIRE PROCESSING AT THE DIVISION LEVEL IN SANTA FE

Applicant: COG Operating LLC **OGRID Number:** 229137
Well Name: Momba Federal Com 703H **API:** 30-015-Pending
Pool: Purple Sage; Wolfcamp **Pool Code:** 98220

**SUBMIT ACCURATE AND COMPLETE INFORMATION REQUIRED TO PROCESS THE TYPE OF APPLICATION
 INDICATED BELOW**

- 1) **TYPE OF APPLICATION:** Check those which apply for [A]
 A. Location – Spacing Unit – Simultaneous Dedication
☒ NSL ☐ NSP (PROJECT AREA) ☐ NSP (PRORATION UNIT) ☐ SD
 B. Check one only for [I] or [II]
 [I] Commingling – Storage – Measurement
☐ DHC ☐ CTB ☐ PLC ☐ PC ☐ OLS ☐ OLM
 [II] Injection – Disposal – Pressure Increase – Enhanced Oil Recovery
☐ WFX ☐ PMX ☐ SWD ☐ IPI ☐ EOR ☐ PPR

- 2) **NOTIFICATION REQUIRED TO:** Check those which apply.
 A. ☒ Offset operators or lease holders
 B. ☐ Royalty, overriding royalty owners, revenue owners
 C. ☐ Application requires published notice
 D. ☐ Notification and/or concurrent approval by SLO
 E. ☐ Notification and/or concurrent approval by BLM
 F. ☐ Surface owner
 G. ☒ For all of the above, proof of notification or publication is attached, and/or,
 H. ☐ No notice required

FOR OCD ONLY

- ☐ Notice Complete
☐ Application
 Content
 Complete

- 3) **CERTIFICATION:** I hereby certify that the information submitted with this application for administrative approval is **accurate** and **complete** to the best of my knowledge. I also understand that **no action** will be taken on this application until the required information and notifications are submitted to the Division.

Note: Statement must be completed by an individual with managerial and/or supervisory capacity.

Stan Wagner

Print or Type Name

Stan Wagner
 Signature

05/13/2020

Date

(432) 253-9685

Phone Number

swagner@concho.com

e-mail Address



May 13, 2020

New Mexico Oil Conservation Division
1220 South St. Francis Dr.
Santa Fe, NM 87505

RE: Application for Administrative Approval of Non-Standard Location
Momba Federal Com 703H

Dear Mr. Lowe:

COG Operating LLC requests administrative approval of a non-standard location for the Momba Federal Com 703H, API number 30-015-Pending. The 703H well is proposed to be completed in the Purple Sage; Wolfcamp pool, Pool Code 98220. This pool has special pool rules specifying the completed interval must be located 330 feet from the exterior boundary of the applicable spacing unit.

Approval of the non-standard completed interval will allow for efficient spacing of horizontal wells and thereby prevent waste.

The proposed completed interval is projected as follows:

Surface Location –	320' FSL & 1550' FEL	UL O Sec. 13-26S-28E	Eddy County, NM
First Take Point -	10' FNL & 2090' FEL	UL B Sec. 24-26S-28E	
Last Take Point -	330' FSL & 2090' FEL	Lot 3 Sec. 36-26S-28E	
Bottom Hole -	200' FSL & 2090' FEL	Lot 3 Sec. 36-26S-28E	
Proposed Pool-	Purple Sage; Wolfcamp (Pool Code 98220)		

This will be a horizontal oil completion.

The Horizontal Spacing Unit will be 800 acres, E/2 of Sec 24, E/2 of Sec 25, E/2 of Sec. 36-26S-28E as shown on the enclosed C-102. The HSU defining well is the Momba Federal Com 702H.

Notification List Enclosed

If additional information is needed, please contact me at 432-253-9685 or email at swagner@concho.com.

Sincerely,

A handwritten signature in blue ink that reads "Stan Wagner".

Stan Wagner
Regulatory Advisor

DISTRICT I
1625 N. FRENCH DR., HOBBS, NM 88240
Phone: (575) 393-6161 Fax: (575) 393-0720

DISTRICT II
811 S. FIRST ST., ARTESIA, NM 88210
Phone: (575) 748-1283 Fax: (575) 748-9720

DISTRICT III
1000 RIO BRAZOS RD., AZTEC, NM 87410
Phone: (505) 334-6178 Fax: (505) 334-6170

DISTRICT IV
1220 S. ST. FRANCIS DR., SANTA FE, NM 87505
Phone: (505) 476-3460 Fax: (505) 476-3462

State of New Mexico
Energy, Minerals & Natural Resources Department
OIL CONSERVATION DIVISION
1220 SOUTH ST. FRANCIS DR.
Santa Fe, New Mexico 87505

Form C-102
Revised August 1, 2011
Submit one copy to appropriate
District Office

☐ AMENDED REPORT

WELL LOCATION AND ACREAGE DEDICATION PLAT

API Number 30-015-	Pool Code 98220	Pool Name Purple Sage; Wolfcamp (Gas)
Property Code	Property Name MOMBA FEDERAL COM	Well Number 703H
OGRID No. 229137	Operator Name COG OPERATING, LLC	Elevation 2908.0'

Surface Location

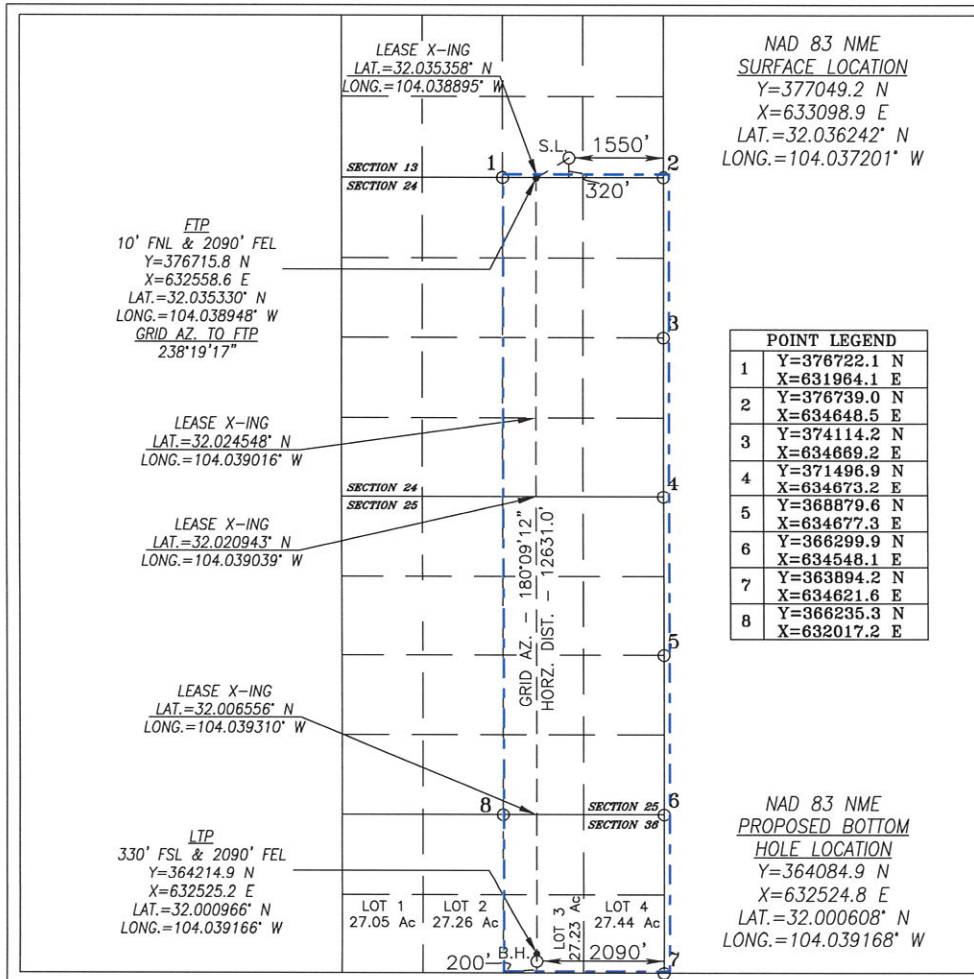
UL or lot No.	Section	Township	Range	Lot Idn	Feet from the	North/South line	Feet from the	East/West line	County
0	13	26-S	28-E		320	SOUTH	1550	EAST	EDDY

Bottom Hole Location If Different From Surface

UL or lot No.	Section	Township	Range	Lot Idn	Feet from the	North/South line	Feet from the	East/West line	County
3	36	26-S	28-E		200	SOUTH	2090	EAST	EDDY

Dedicated Acres	Joint or Infill	Consolidation Code	Order No.
800			

NO ALLOWABLE WILL BE ASSIGNED TO THIS COMPLETION UNTIL ALL INTERESTS HAVE BEEN CONSOLIDATED
OR A NON-STANDARD UNIT HAS BEEN APPROVED BY THE DIVISION



OPERATOR CERTIFICATION

I hereby certify that the information herein is true and complete to the best of my knowledge and belief, and that this organization either owns a working interest or unleased mineral interest in the land including the proposed bottom hole location or has a right to drill this well at this location pursuant to a contract with an owner of such mineral or working interest, or to a voluntary pooling agreement or a compulsory pooling order heretofore entered by the division.

Signature *Stan Wagner* Date *5/13/20*

Printed Name Stan Wagner

E-mail Address

SURVEYOR CERTIFICATION

I hereby certify that the well location shown on this plat was plotted from field notes of actual surveys made by me or under my supervision, and that the same is true and correct to the best of my belief.

APRIL 10, 2020

Date of Survey

Signature & Seal of Professional Surveyor



Signature *Chad Harcrow* Date *4/20/20*
Certificate No. CHAD HARCROW 17777
W.O. # 20-568 DRAWN BY: WN

DISTRICT I
1625 N. FRENCH DR., HOBBS, NM 88240
Phone: (575) 393-6161 Fax: (575) 393-0720

DISTRICT II
811 S. FIRST ST., ARTESIA, NM 88210
Phone: (575) 746-1283 Fax: (575) 746-9720

DISTRICT III
1000 RIO BRAZOS RD., AZTEC, NM 87410
Phone: (505) 334-6178 Fax: (505) 334-6170

DISTRICT IV
1220 S. ST. FRANCIS DR., SANTA FE, NM 87505
Phone: (505) 476-3460 Fax: (505) 476-3462

State of New Mexico
Energy, Minerals & Natural Resources Department
OIL CONSERVATION DIVISION
1220 SOUTH ST. FRANCIS DR.
Santa Fe, New Mexico 87505

Form C-102
Revised August 1, 2011
Submit one copy to appropriate
District Office

☐ AMENDED REPORT

WELL LOCATION AND ACREAGE DEDICATION PLAT

API Number 30-015-	Pool Code 98220	Pool Name Purple Sage; Wolfcamp (Gas)
Property Code	Property Name MOMBA FEDERAL COM	Well Number 703H
OGRID No. 229137	Operator Name COG OPERATING, LLC	Elevation 2908.0'

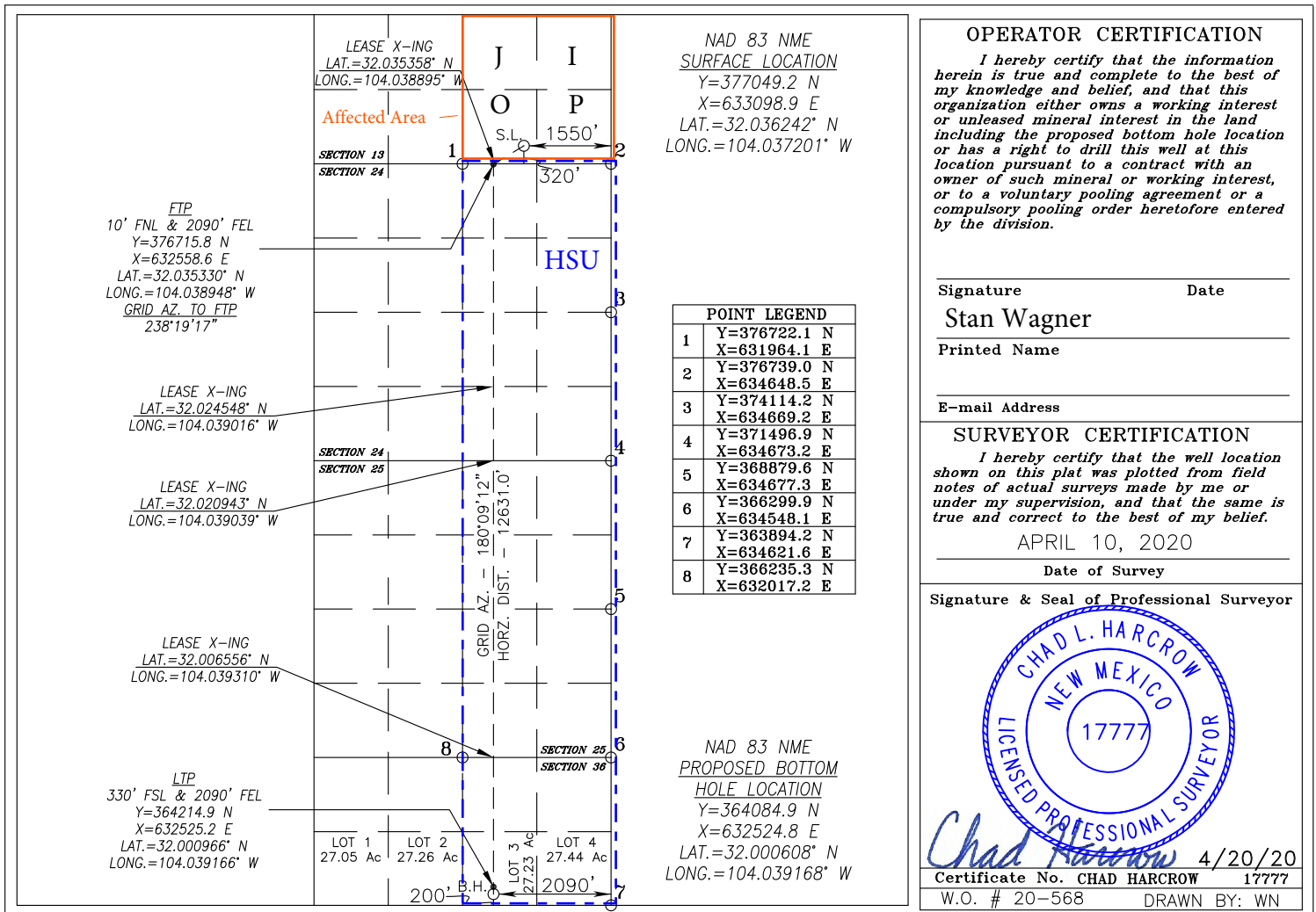
Surface Location

UL or lot No.	Section	Township	Range	Lot Idn	Feet from the	North/South line	Feet from the	East/West line	County
0	13	26-S	28-E		320	SOUTH	1550	EAST	EDDY

Bottom Hole Location If Different From Surface

UL or lot No.	Section	Township	Range	Lot Idn	Feet from the	North/South line	Feet from the	East/West line	County
3	36	26-S	28-E		200	SOUTH	2090	EAST	EDDY
Dedicated Acres 800	Joint or Infill	Consolidation Code	Order No.						

NO ALLOWABLE WILL BE ASSIGNED TO THIS COMPLETION UNTIL ALL INTERESTS HAVE BEEN CONSOLIDATED
OR A NON-STANDARD UNIT HAS BEEN APPROVED BY THE DIVISION







Momba Federal Com 703H

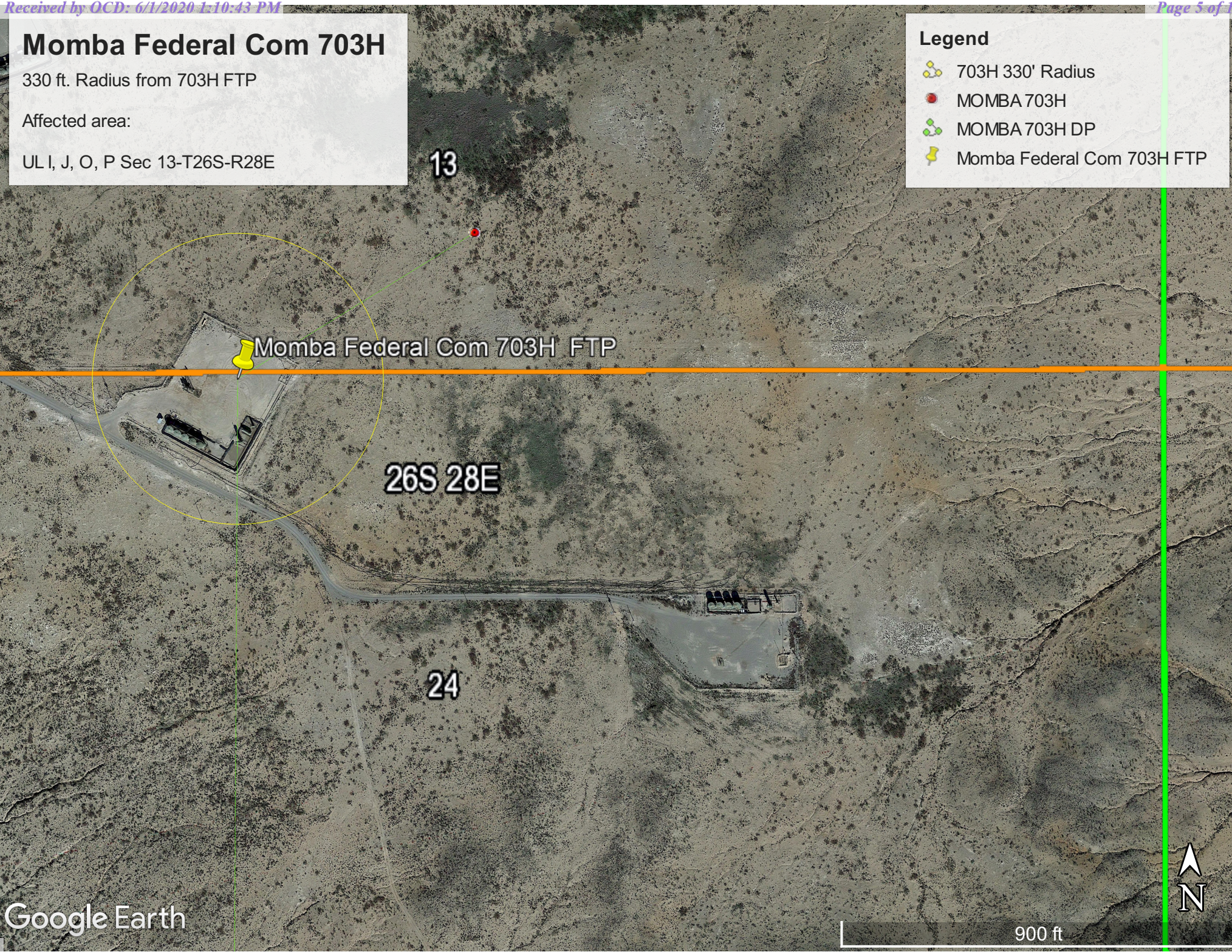
330 ft. Radius from 703H FTP

Affected area:

UL I, J, O, P Sec 13-T26S-R28E

Legend

-  703H 330' Radius
-  MOMBA 703H
-  MOMBA 703H DP
-  Momba Federal Com 703H FTP





May 11, 2020

RE: Momba Federal Com 701H-703H (the "Wells")
NSL Notification

To Whom It May Concern,

In regards to the above referenced Wells, COG operating LLC ("COG") is planning to off-lease the surface locations for the wells in the S/2SE/4 of Section 13, Township 26 South, Range 28 East, Eddy Co., NM. COG is the current operator of the leasehold underlying the S/2SE/4 however, in addition to COG, the following are Working Interest owners to be notified:

Oxy USA, Inc.

5 Greenway Plaza, Suite 110
Houston, TX 77046

MRC Permian Company

5400 LBJ Freeway, Suite 1500
Dallas, TX 75240

Chevron U.S.A., Inc.

6301 Deauville
Midland, TX 79706

Thanks,

Travis Macha (*No Signature Required*)
Landman



Sent Certified Mail
Receipt # 91-7199-9991-7035-2753-4750

May 12, 2020

OXY USA, Inc.
5 Greenway Plaza, Suite 110
Houston, TX 77046

RE: Application for Administrative Approval of Non-Standard Location
Momba Federal Com 703H

To Whom It May Concern,

This letter is to advise you that COG Operating LLC has filed the enclosed Well Dedication and Acreage Plat (C-102) with the New Mexico Oil Conservation Division seeking an Administrative Approval of a non-standard location in Section 24-T26S-R28E, Eddy County.

Should your company have any objection to this location, it must be filed in writing within 20 days from the date of this notice. No response within the 20-day notice period shall constitute an approval / waiver of protest to COG's non-standard location application.

If additional information is needed, please contact me at 432-253-9685 or email at swagner@concho.com.

Sincerely,

Stan Wagner
Regulatory Advisor

P

F



Sent Certified Mail
Receipt #
91-7199-9991-7035-2753-4743

May 12, 2020

MRC Permian Company
5400 LBJ Freeway, Suite 1500
Dallas, TX 75240

RE: Application for Administrative Approval of Non-Standard Location
Momba Federal Com 703H

To Whom It May Concern,

This letter is to advise you that COG Operating LLC has filed the enclosed Well Dedication and Acreage Plat (C-102) with the New Mexico Oil Conservation Division seeking an Administrative Approval of a non-standard location in Section 24-T26S-R28E, Eddy County.

Should your company have any objection to this location, it must be filed in writing within 20 days from the date of this notice. No response within the 20-day notice period shall constitute an approval / waiver of protest to COG's non-standard location application.

If additional information is needed, please contact me at 432-253-9685 or email at swagner@concho.com.

Sincerely,

Stan Wagner
Regulatory Advisor

P

F



Sent Certified Mail
Receipt #
91-7199-9991-7035-2753-4736

May 12, 2020

Chevron U.S.A., Inc.
6301 Deauville
Midland, TX 79706

RE: Application for Administrative Approval of Non-Standard Location
Momba Federal Com 703H

To Whom It May Concern,

This letter is to advise you that COG Operating LLC has filed the enclosed Well Dedication and Acreage Plat (C-102) with the New Mexico Oil Conservation Division seeking an Administrative Approval of a non-standard location in Section 24-T26S-R28E, Eddy County

Should your company have any objection to this location, it must be filed in writing within 20 days from the date of this notice. No response within the 20-day notice period shall constitute an approval / waiver of protest to COG's non-standard location application.

If additional information is needed, please contact me at 432-253-9685 or email at swagner@concho.com.

Sincerely,

A handwritten signature in blue ink that reads "Stan Wagner".

Stan Wagner
Regulatory Advisor

P

F

On May 21, 2020, a copy of the COG Operating LLC, **Momba Federal Com 703H**, Administrative Application for a Non-Standard Location (**NSL**) was mailed to the following affected parties:

MRC Permian Company
5400 LBJ Freeway Suite 1500
Dallas, TX 75240

USPS receipt no. 91-7199-9991-7035-2753-4743
Delivered May 26, 2020

Chevron U.S.A., Inc.
6301 Deauville
Midland, TX 79706

USPS receipt no. 91-7199-9991-7035-2753-4736
Delivered May 22, 2020

OXY USA, Inc.
5 Greenway Plaza, Suite 110
Houston, TX 77046

USPS receipt no. 91-7199-9991-7035-2753-4750
Delivered May 26, 2020