

District I
1625 N. French Dr., Hobbs, NM 88240
Phone: (575) 393-6161 Fax: (575) 393-0720
District II
811 S. First St., Artesia, NM 88210
Phone: (575) 748-1283 Fax: (575) 748-9720
District III
1000 Rio Brazos Road, Aztec, NM 87410
Phone: (505) 334-6178 Fax: (505) 334-6170
District IV
1220 S. St. Francis Dr., Santa Fe, NM 87505
Phone: (505) 476-3460 Fax: (505) 476-3462

State of New Mexico
Energy, Minerals & Natural Resources Department
OIL CONSERVATION DIVISION
1220 South St. Francis Dr.
Santa Fe, NM 87505

Form C-102
Revised August 1, 2011
Submit one copy to appropriate
District Office

☒ AMENDED REPORT
"As-Drilled"

WELL LOCATION AND ACREAGE DEDICATION PLAT

¹ API Number 30-015-43929	² Pool Code 98220	³ Pool Name PURPLE SAGE; WOLFCAMP (GAS)
⁴ Property Code 317044	⁵ Property Name CICADA UNIT	⁶ Well Number 1H
⁷ OGRID No. 4323	⁸ Operator Name CHEVRON U.S.A. INC.	⁹ Elevation 3279'

¹⁰ Surface Location

UL or lot no.	Section	Township	Range	Lot Idn	Feet from the	North/South line	Feet from the	East/West line	County
N	3	26 SOUTH	27 EAST, N.M.P.M.		653'	SOUTH	2066'	WEST	EDDY

¹¹ Bottom Hole Location If Different From Surface

UL or lot no.	Section	Township	Range	Lot Idn	Feet from the	North/South line	Feet from the	East/West line	County
O	15	26 SOUTH	27 EAST, N.M.P.M.		199'	SOUTH	2043'	EAST	EDDY

¹² Dedicated Acres 640	¹³ Joint or Infill	¹⁴ Consolidation Code	¹⁵ Order No. R-14459
--------------------------------------	-------------------------------	----------------------------------	------------------------------------

No allowable will be assigned to this completion until all interests have been consolidated or a non-standard unit has been approved by the division.

<p>CICADA UNIT 1H WELL</p> <table border="1"> <tr> <td>X= 547,568</td> <td>NAD 27</td> <td>X= 548,729</td> <td>NAD 27</td> </tr> <tr> <td>Y= 387,634</td> <td></td> <td>Y= 386,630</td> <td></td> </tr> <tr> <td>LAT. 32.065628</td> <td></td> <td>LAT. 32.062863</td> <td></td> </tr> <tr> <td>LONG. 104.179775</td> <td></td> <td>LONG. 104.176032</td> <td></td> </tr> </table> <p>FINAL TOP PERF</p> <table border="1"> <tr> <td>X= 588,752</td> <td>NAD83</td> <td>X= 589,913</td> <td>NAD83</td> </tr> <tr> <td>Y= 387,691</td> <td></td> <td>Y= 386,687</td> <td></td> </tr> <tr> <td>LAT. 32.065750</td> <td></td> <td>LAT. 32.062985</td> <td></td> </tr> <tr> <td>LONG. 104.180268</td> <td></td> <td>LONG. 104.176524</td> <td></td> </tr> </table> <p>ELEVATION +3279' NAVD 88</p> <p>FINAL BOTTOM PERF</p> <table border="1"> <tr> <td>X= 548,908</td> <td>NAD 27</td> <td>X= 548,899</td> <td>NAD 27</td> </tr> <tr> <td>Y= 376,812</td> <td></td> <td>Y= 376,594</td> <td></td> </tr> <tr> <td>LAT. 32.035871</td> <td></td> <td>LAT. 32.035273</td> <td></td> </tr> <tr> <td>LONG. 104.175502</td> <td></td> <td>LONG. 104.175532</td> <td></td> </tr> </table> <p>ACTUAL BHL/TL</p> <table border="1"> <tr> <td>X= 590,092</td> <td>NAD83</td> <td>X= 590,083</td> <td>NAD83</td> </tr> <tr> <td>Y= 376,869</td> <td></td> <td>Y= 376,651</td> <td></td> </tr> <tr> <td>LAT. 32.035994</td> <td></td> <td>LAT. 32.035396</td> <td></td> </tr> <tr> <td>LONG. 104.175993</td> <td></td> <td>LONG. 104.176023</td> <td></td> </tr> </table>	X= 547,568	NAD 27	X= 548,729	NAD 27	Y= 387,634		Y= 386,630		LAT. 32.065628		LAT. 32.062863		LONG. 104.179775		LONG. 104.176032		X= 588,752	NAD83	X= 589,913	NAD83	Y= 387,691		Y= 386,687		LAT. 32.065750		LAT. 32.062985		LONG. 104.180268		LONG. 104.176524		X= 548,908	NAD 27	X= 548,899	NAD 27	Y= 376,812		Y= 376,594		LAT. 32.035871		LAT. 32.035273		LONG. 104.175502		LONG. 104.175532		X= 590,092	NAD83	X= 590,083	NAD83	Y= 376,869		Y= 376,651		LAT. 32.035994		LAT. 32.035396		LONG. 104.175993		LONG. 104.176023			<p>¹⁷ OPERATOR CERTIFICATION</p> <p>I hereby certify that the information contained herein is true and complete to the best of my knowledge and belief, and that this organization either owns a working interest or unleased mineral interest in the land including the proposed bottom hole location or has a right to drill this well at this location pursuant to a contract with an owner of such a mineral or working interest, or to a voluntary pooling agreement or a compulsory pooling order heretofore entered by the division.</p> <p>Signature: <i>Laura Becerra</i> Date: 5/16/2019</p> <p>Laura Becerra Printed Name</p> <p>L.Becerra@Chevron.com E-mail Address</p> <p>¹⁸ SURVEYOR CERTIFICATION</p> <p>I hereby certify that the well location shown on this plat was plotted from field notes of actual surveys made by me or under my supervision, and that the same is true and correct to the best of my belief.</p> <p>Date of Survey: 11/15/2016</p> <p>Signature and Seal of Professional Surveyor: <i>Robert L. Lastrapes</i></p> <p>ROBERT L. LASTRAPES NEW MEXICO 23006 PROFESSIONAL SURVEYOR</p> <p>Certificate Number: 04/23/2019</p>
X= 547,568	NAD 27	X= 548,729	NAD 27																																																															
Y= 387,634		Y= 386,630																																																																
LAT. 32.065628		LAT. 32.062863																																																																
LONG. 104.179775		LONG. 104.176032																																																																
X= 588,752	NAD83	X= 589,913	NAD83																																																															
Y= 387,691		Y= 386,687																																																																
LAT. 32.065750		LAT. 32.062985																																																																
LONG. 104.180268		LONG. 104.176524																																																																
X= 548,908	NAD 27	X= 548,899	NAD 27																																																															
Y= 376,812		Y= 376,594																																																																
LAT. 32.035871		LAT. 32.035273																																																																
LONG. 104.175502		LONG. 104.175532																																																																
X= 590,092	NAD83	X= 590,083	NAD83																																																															
Y= 376,869		Y= 376,651																																																																
LAT. 32.035994		LAT. 32.035396																																																																
LONG. 104.175993		LONG. 104.176023																																																																

CORNER COORDINATES TABLE (NAD 27)

A - Y=392447.75, X=545573.63
B - Y=387009.20, X=545492.91
C - Y=386937.82, X=550774.76
D - Y=381711.59, X=545622.05
E - Y=381659.95, X=550943.63
F - Y=376414.09, X=545653.53
G - Y=376383.44, X=550941.76

District I
1625 N. French Dr., Hobbs, NM 88240
Phone: (575) 393-6161 Fax: (575) 393-0720
District II
811 S. First St., Artesia, NM 88210
Phone: (575) 748-1283 Fax: (575) 748-9720
District III
1000 Rio Brazos Road, Aztec, NM 87410
Phone: (505) 334-6178 Fax: (505) 334-6170
District IV
1220 S. St. Francis Dr., Santa Fe, NM 87505
Phone: (505) 476-3460 Fax: (505) 476-3462

State of New Mexico
Energy, Minerals & Natural Resources Department
OIL CONSERVATION DIVISION
1220 South St. Francis Dr.
Santa Fe, NM 87505

Form C-102
Revised August 1, 2011
Submit one copy to appropriate
District Office

☒ AMENDED REPORT

"As-Drilled"

WELL LOCATION AND ACREAGE DEDICATION PLAT

¹ API Number 30-015-43930		² Pool Code 98220		³ Pool Name PURPLE SAGE; WOLFCAMP (GAS)	
⁴ Property Code 317044		⁵ Property Name CICADA UNIT			⁶ Well Number 2H
⁷ OGRID No. 4323		⁸ Operator Name CHEVRON U.S.A. INC.			⁹ Elevation 3279'

¹⁰ Surface Location

UL or lot no.	Section	Township	Range	Lot Idn	Feet from the	North/South line	Feet from the	East/West line	County
N	3	26 SOUTH	27 EAST, N.M.P.M.		628'	SOUTH	2066'	WEST	EDDY

¹¹ Bottom Hole Location If Different From Surface

UL or lot no.	Section	Township	Range	Lot Idn	Feet from the	North/South line	Feet from the	East/West line	County
N	15	26 SOUTH	27 EAST, N.M.P.M.		179'	SOUTH	2475'	WEST	EDDY

¹² Dedicated Acres 640	¹³ Joint or Infill	¹⁴ Consolidation Code	¹⁵ Order No. R-14459
--------------------------------------	-------------------------------	----------------------------------	------------------------------------

No allowable will be assigned to this completion until all interests have been consolidated or a non-standard unit has been approved by the division.

<p>¹⁶</p> <table border="1"> <tr> <th>CICADA UNIT 2H WELL</th> <th>FINAL TOP PERF</th> </tr> <tr> <td>X= 547,568 NAD 27 Y= 387,609 LAT. 32.065559 LONG. 104.179777</td> <td>X= 547,939 NAD 27 Y= 386,582 LAT. 32.062736 LONG. 104.178583</td> </tr> <tr> <td>X= 588,752 NAD83 Y= 387,666 LAT. 32.065681 LONG. 104.180269</td> <td>X= 589,123 NAD83 Y= 386,639 LAT. 32.062858 LONG. 104.179075</td> </tr> <tr> <td colspan="2">ELEVATION +3279' NAVD 88</td> </tr> <tr> <th>FINAL BOTTOM PERF</th> <th>ACTUAL BHL/TL</th> </tr> <tr> <td>X= 548,106 NAD 27 Y= 376,796 LAT. 32.035831 LONG. 104.178090</td> <td>X= 548,127 NAD 27 Y= 376,579 LAT. 32.035236 LONG. 104.178022</td> </tr> <tr> <td>X= 589,290 NAD83 Y= 376,853 LAT. 32.035954 LONG. 104.178582</td> <td>X= 589,311 NAD83 Y= 376,636 LAT. 32.035358 LONG. 104.178513</td> </tr> </table> <p>CORNER COORDINATES TABLE (NAD 27)</p> <p>A - Y=392447.75, X=545573.63 B - Y=387009.20, X=545492.91 C - Y=386937.82, X=550774.76 D - Y=381711.59, X=545622.05 E - Y=381659.95, X=550943.63 F - Y=376414.09, X=545653.53 G - Y=376383.44, X=550941.76</p>	CICADA UNIT 2H WELL	FINAL TOP PERF	X= 547,568 NAD 27 Y= 387,609 LAT. 32.065559 LONG. 104.179777	X= 547,939 NAD 27 Y= 386,582 LAT. 32.062736 LONG. 104.178583	X= 588,752 NAD83 Y= 387,666 LAT. 32.065681 LONG. 104.180269	X= 589,123 NAD83 Y= 386,639 LAT. 32.062858 LONG. 104.179075	ELEVATION +3279' NAVD 88		FINAL BOTTOM PERF	ACTUAL BHL/TL	X= 548,106 NAD 27 Y= 376,796 LAT. 32.035831 LONG. 104.178090	X= 548,127 NAD 27 Y= 376,579 LAT. 32.035236 LONG. 104.178022	X= 589,290 NAD83 Y= 376,853 LAT. 32.035954 LONG. 104.178582	X= 589,311 NAD83 Y= 376,636 LAT. 32.035358 LONG. 104.178513			<p>¹⁷ OPERATOR CERTIFICATION I hereby certify that the information contained herein is true and complete to the best of my knowledge and belief, and that this organization either owns a working interest or unleased mineral interest in the land including the proposed bottom hole location or has a right to drill this well at this location pursuant to a contract with an owner of such a mineral or working interest, or to a voluntary pooling agreement or a compulsory pooling order heretofore entered by the division.</p> <p><i>[Signature]</i> 5/16/2019 Signature Date</p> <p>Laura Becerra Printed Name</p> <p>LBecerra@Chevron.com E-mail Address</p> <p>¹⁸ SURVEYOR CERTIFICATION I hereby certify that the well location shown on this plat was plotted from field notes of actual surveys made by me or under my supervision, and that the same is true and correct to the best of my belief.</p> <p>11/15/2016 Date of Survey</p> <p><i>[Signature]</i> Signature and Seal of Professional Surveyor</p> <p>ROBERT L. LASTRAPES NEW MEXICO 23006 PROFESSIONAL SURVEYOR 04/23/2019</p> <p>Certificate Number</p>
	CICADA UNIT 2H WELL	FINAL TOP PERF															
X= 547,568 NAD 27 Y= 387,609 LAT. 32.065559 LONG. 104.179777	X= 547,939 NAD 27 Y= 386,582 LAT. 32.062736 LONG. 104.178583																
X= 588,752 NAD83 Y= 387,666 LAT. 32.065681 LONG. 104.180269	X= 589,123 NAD83 Y= 386,639 LAT. 32.062858 LONG. 104.179075																
ELEVATION +3279' NAVD 88																	
FINAL BOTTOM PERF	ACTUAL BHL/TL																
X= 548,106 NAD 27 Y= 376,796 LAT. 32.035831 LONG. 104.178090	X= 548,127 NAD 27 Y= 376,579 LAT. 32.035236 LONG. 104.178022																
X= 589,290 NAD83 Y= 376,853 LAT. 32.035954 LONG. 104.178582	X= 589,311 NAD83 Y= 376,636 LAT. 32.035358 LONG. 104.178513																

District I
1625 N. French Dr., Hobbs, NM 88240
Phone: (575) 393-6161 Fax: (575) 393-0720
District II
811 S. First St., Artesia, NM 88210
Phone: (575) 748-1283 Fax: (575) 748-9720
District III
1000 Rio Brazos Road, Aztec, NM 87410
Phone: (505) 334-6178 Fax: (505) 334-6170
District IV
1220 S. St. Francis Dr., Santa Fe, NM 87505
Phone: (505) 476-3460 Fax: (505) 476-3462

State of New Mexico
Energy, Minerals & Natural Resources Department
OIL CONSERVATION DIVISION
1220 South St. Francis Dr.
Santa Fe, NM 87505

Form C-102
Revised August 1, 2011
Submit one copy to appropriate
District Office

☒ AMENDED REPORT
"As-Drilled"

WELL LOCATION AND ACREAGE DEDICATION PLAT

¹ API Number 30-015-43937		² Pool Code 98220		³ Pool Name PURPLE SAGE; WOLFCAMP (GAS)	
⁴ Property Code 317044		⁵ Property Name CICADA UNIT			⁶ Well Number 3H
⁷ OGRID No. 4323		⁸ Operator Name CHEVRON U.S.A. INC.			⁹ Elevation 3279'

¹⁰ Surface Location

UL or lot no.	Section	Township	Range	Lot Idn	Feet from the	North/South line	Feet from the	East/West line	County
N	3	26 SOUTH	27 EAST, N.M.P.M.		603'	SOUTH	2066'	WEST	EDDY

¹¹ Bottom Hole Location If Different From Surface

UL or lot no.	Section	Township	Range	Lot Idn	Feet from the	North/South line	Feet from the	East/West line	County
O	15	26 SOUTH	27 EAST, N.M.P.M.		198'	SOUTH	2369'	EAST	EDDY

¹² Dedicated Acres 640	¹³ Joint or Infill	¹⁴ Consolidation Code	¹⁵ Order No. R-14459
--------------------------------------	-------------------------------	----------------------------------	------------------------------------

No allowable will be assigned to this completion until all interests have been consolidated or a non-standard unit has been approved by the division.

<p>¹⁶</p> <table border="1"> <tr> <th>CICADA UNIT 3H WELL</th> <th>FINAL TOP PERF</th> </tr> <tr> <td>X= 547,567 NAD 27</td> <td>X= 548,324 NAD 27</td> </tr> <tr> <td>Y= 387,584</td> <td>Y= 386,631</td> </tr> <tr> <td>LAT. 32.065491</td> <td>LAT. 32.062869</td> </tr> <tr> <td>LONG. 104.179778</td> <td>LONG. 104.177342</td> </tr> <tr> <td>X= 588,751 NAD83</td> <td>X= 589,507 NAD83</td> </tr> <tr> <td>Y= 387,641</td> <td>Y= 386,688</td> </tr> <tr> <td>LAT. 32.065613</td> <td>LAT. 32.062991</td> </tr> <tr> <td>LONG. 104.180271</td> <td>LONG. 104.177834</td> </tr> <tr> <td colspan="2">ELEVATION +3279' NAVD 88</td> </tr> <tr> <th>FINAL BOTTOM PERF</th> <th>ACTUAL BHL/TL</th> </tr> <tr> <td>X= 548,555 NAD 27</td> <td>X= 548,573 NAD 27</td> </tr> <tr> <td>Y= 376,808</td> <td>Y= 376,595</td> </tr> <tr> <td>LAT. 32.035862</td> <td>LAT. 32.035278</td> </tr> <tr> <td>LONG. 104.176639</td> <td>LONG. 104.176583</td> </tr> <tr> <td>X= 589,740 NAD83</td> <td>X= 589,757 NAD83</td> </tr> <tr> <td>Y= 376,864</td> <td>Y= 376,652</td> </tr> <tr> <td>LAT. 32.035984</td> <td>LAT. 32.035401</td> </tr> <tr> <td>LONG. 104.177131</td> <td>LONG. 104.177074</td> </tr> </table> <p>CORNER COORDINATES TABLE (NAD 27)</p> <p>A - Y=392447.75, X=545573.63 B - Y=387009.20, X=545492.91 C - Y=386937.82, X=550774.76 D - Y=381711.59, X=545622.05 E - Y=381659.95, X=550943.63 F - Y=376414.09, X=545653.53 G - Y=376383.44, X=550941.76</p>	CICADA UNIT 3H WELL	FINAL TOP PERF	X= 547,567 NAD 27	X= 548,324 NAD 27	Y= 387,584	Y= 386,631	LAT. 32.065491	LAT. 32.062869	LONG. 104.179778	LONG. 104.177342	X= 588,751 NAD83	X= 589,507 NAD83	Y= 387,641	Y= 386,688	LAT. 32.065613	LAT. 32.062991	LONG. 104.180271	LONG. 104.177834	ELEVATION +3279' NAVD 88		FINAL BOTTOM PERF	ACTUAL BHL/TL	X= 548,555 NAD 27	X= 548,573 NAD 27	Y= 376,808	Y= 376,595	LAT. 32.035862	LAT. 32.035278	LONG. 104.176639	LONG. 104.176583	X= 589,740 NAD83	X= 589,757 NAD83	Y= 376,864	Y= 376,652	LAT. 32.035984	LAT. 32.035401	LONG. 104.177131	LONG. 104.177074	<p>Diagram showing well location and acreage dedication plat. The diagram includes sections 3, 10, and 15. The well location is marked with a circle and labeled 'Final Top Perf = (MD 10,340)' and 'Final Bottom Perf = (MD 20,175)'. Dimensions are provided for the well location and the acreage dedication plat.</p>	<p>¹⁷ OPERATOR CERTIFICATION I hereby certify that the information contained herein is true and complete to the best of my knowledge and belief, and that this organization either owns a working interest or unleased mineral interest in the land including the proposed bottom hole location or has a right to drill this well at this location pursuant to a contract with an owner of such a mineral or working interest, or to a voluntary pooling agreement or a compulsory pooling order heretofore entered by the division.</p> <p>Signature: <i>Laura Becerra</i> Date: 5/16/2019</p> <p>Printed Name: Laura Becerra</p> <p>E-mail Address: LBecerra@Chevron.com</p> <p>¹⁸ SURVEYOR CERTIFICATION I hereby certify that the well location shown on this plat was plotted from field notes of actual surveys made by me or under my supervision, and that the same is true and correct to the best of my belief.</p> <p>Date of Survey: 11/15/2016</p> <p>Signature and Seal of Professional Surveyor: <i>Robert L. Lastrapes</i></p> <p>Certificate Number: 23006</p> <p>04/23/2019</p>
	CICADA UNIT 3H WELL	FINAL TOP PERF																																						
X= 547,567 NAD 27	X= 548,324 NAD 27																																							
Y= 387,584	Y= 386,631																																							
LAT. 32.065491	LAT. 32.062869																																							
LONG. 104.179778	LONG. 104.177342																																							
X= 588,751 NAD83	X= 589,507 NAD83																																							
Y= 387,641	Y= 386,688																																							
LAT. 32.065613	LAT. 32.062991																																							
LONG. 104.180271	LONG. 104.177834																																							
ELEVATION +3279' NAVD 88																																								
FINAL BOTTOM PERF	ACTUAL BHL/TL																																							
X= 548,555 NAD 27	X= 548,573 NAD 27																																							
Y= 376,808	Y= 376,595																																							
LAT. 32.035862	LAT. 32.035278																																							
LONG. 104.176639	LONG. 104.176583																																							
X= 589,740 NAD83	X= 589,757 NAD83																																							
Y= 376,864	Y= 376,652																																							
LAT. 32.035984	LAT. 32.035401																																							
LONG. 104.177131	LONG. 104.177074																																							

District I
1625 N. French Dr., Hobbs, NM 88240
Phone: (575) 393-6161 Fax: (575) 393-0720
District II
811 S. First St., Artesia, NM 88210
Phone: (575) 748-1283 Fax: (575) 748-9720
District III
1000 Rio Brazos Road, Aztec, NM 87410
Phone: (505) 334-6178 Fax: (505) 334-6170
District IV
1220 S. St. Francis Dr., Santa Fe, NM 87505
Phone: (505) 476-3460 Fax: (505) 476-3462

State of New Mexico
Energy, Minerals & Natural Resources Department
OIL CONSERVATION DIVISION
1220 South St. Francis Dr.
Santa Fe, NM 87505

Form C-102
Revised August 1, 2011
Submit one copy to appropriate
District Office

☒ AMENDED REPORT
"As-Drilled"

WELL LOCATION AND ACREAGE DEDICATION PLAT

¹ API Number 30-015-43936	² Pool Code 98220	³ Pool Name PURPLE SAGE; WOLFCAMP (GAS)
⁴ Property Code 317044	⁵ Property Name CICADA UNIT	⁶ Well Number 4H
⁷ OGRID No. 4323	⁸ Operator Name CHEVRON U.S.A. INC.	⁹ Elevation 3279'

¹⁰ Surface Location

UL or lot no.	Section	Township	Range	Lot Idn	Feet from the	North/South line	Feet from the	East/West line	County
N	3	26 SOUTH	27 EAST, N.M.P.M.		578'	SOUTH	2066'	WEST	EDDY

¹¹ Bottom Hole Location If Different From Surface

UL or lot no.	Section	Township	Range	Lot Idn	Feet from the	North/South line	Feet from the	East/West line	County
N	15	26 SOUTH	27 EAST, N.M.P.M.		180'	SOUTH	2087'	WEST	EDDY

¹² Dedicated Acres 640	¹³ Joint or Infill	¹⁴ Consolidation Code	¹⁵ Order No. R-14459
--------------------------------------	-------------------------------	----------------------------------	------------------------------------

No allowable will be assigned to this completion until all interests have been consolidated or a non-standard unit has been approved by the division.

<table border="1"> <tr> <th>CICADA UNIT 4H WELL</th><th>FINAL TOP PERF</th></tr> <tr> <td>X= 547,567 NAD 27</td><td>X= 547,523 NAD 27</td></tr> <tr> <td>Y= 387,559</td><td>Y= 386,648</td></tr> <tr> <td>LAT. 32.065422</td><td>LAT. 32.062918</td></tr> <tr> <td>LONG. 104.179779</td><td>LONG. 104.179927</td></tr> <tr> <td>X= 588,751 NAD83</td><td>X= 588,706 NAD83</td></tr> <tr> <td>Y= 387,616</td><td>Y= 386,705</td></tr> <tr> <td>LAT. 32.065544</td><td>LAT. 32.063040</td></tr> <tr> <td>LONG. 104.180272</td><td>LONG. 104.180420</td></tr> <tr> <td colspan="2">ELEVATION +3279' NAVD 88</td></tr> <tr> <th>FINAL BOTTOM PERF</th><th>ACTUAL BHL/TL</th></tr> <tr> <td>X= 547,702 NAD 27</td><td>X= 547,739 NAD 27</td></tr> <tr> <td>Y= 376,851</td><td>Y= 376,582</td></tr> <tr> <td>LAT. 32.035986</td><td>LAT. 32.035245</td></tr> <tr> <td>LONG. 104.179393</td><td>LONG. 104.179275</td></tr> <tr> <td>X= 588,886 NAD83</td><td>X= 588,923 NAD83</td></tr> <tr> <td>Y= 376,908</td><td>Y= 376,639</td></tr> <tr> <td>LAT. 32.036108</td><td>LAT. 32.035368</td></tr> <tr> <td>LONG. 104.179884</td><td>LONG. 104.179766</td></tr> </table>	CICADA UNIT 4H WELL	FINAL TOP PERF	X= 547,567 NAD 27	X= 547,523 NAD 27	Y= 387,559	Y= 386,648	LAT. 32.065422	LAT. 32.062918	LONG. 104.179779	LONG. 104.179927	X= 588,751 NAD83	X= 588,706 NAD83	Y= 387,616	Y= 386,705	LAT. 32.065544	LAT. 32.063040	LONG. 104.180272	LONG. 104.180420	ELEVATION +3279' NAVD 88		FINAL BOTTOM PERF	ACTUAL BHL/TL	X= 547,702 NAD 27	X= 547,739 NAD 27	Y= 376,851	Y= 376,582	LAT. 32.035986	LAT. 32.035245	LONG. 104.179393	LONG. 104.179275	X= 588,886 NAD83	X= 588,923 NAD83	Y= 376,908	Y= 376,639	LAT. 32.036108	LAT. 32.035368	LONG. 104.179884	LONG. 104.179766		<p>¹⁷ OPERATOR CERTIFICATION I hereby certify that the information contained herein is true and complete to the best of my knowledge and belief, and that this organization either owns a working interest or unleased mineral interest in the land including the proposed bottom hole location or has a right to drill this well at this location pursuant to a contract with an owner of such a mineral or working interest, or to a voluntary pooling agreement or a compulsory pooling order heretofore entered by the division.</p> <p>Signature: Date: 5/16/2019</p> <p>Printed Name: Laura Becerra</p> <p>E-mail Address: LBecerra@chevron.com</p> <p>¹⁸ SURVEYOR CERTIFICATION I hereby certify that the well location shown on this plat was plotted from field notes of actual surveys made by me or under my supervision, and that the same is true and correct to the best of my belief.</p> <p>Date of Survey: 11/15/2016</p> <p>Signature and Seal of Professional Surveyor: Certificate Number: 23006</p> <p>04/23/2019</p>
CICADA UNIT 4H WELL	FINAL TOP PERF																																							
X= 547,567 NAD 27	X= 547,523 NAD 27																																							
Y= 387,559	Y= 386,648																																							
LAT. 32.065422	LAT. 32.062918																																							
LONG. 104.179779	LONG. 104.179927																																							
X= 588,751 NAD83	X= 588,706 NAD83																																							
Y= 387,616	Y= 386,705																																							
LAT. 32.065544	LAT. 32.063040																																							
LONG. 104.180272	LONG. 104.180420																																							
ELEVATION +3279' NAVD 88																																								
FINAL BOTTOM PERF	ACTUAL BHL/TL																																							
X= 547,702 NAD 27	X= 547,739 NAD 27																																							
Y= 376,851	Y= 376,582																																							
LAT. 32.035986	LAT. 32.035245																																							
LONG. 104.179393	LONG. 104.179275																																							
X= 588,886 NAD83	X= 588,923 NAD83																																							
Y= 376,908	Y= 376,639																																							
LAT. 32.036108	LAT. 32.035368																																							
LONG. 104.179884	LONG. 104.179766																																							

CORNER COORDINATES TABLE (NAD 27)

A - Y=392447.75, X=545573.63
B - Y=387009.20, X=545492.91
C - Y=386937.82, X=550774.76
D - Y=381711.59, X=545622.05
E - Y=381659.95, X=550943.63
F - Y=376414.09, X=545653.53
G - Y=376383.44, X=550941.76

District I
1625 N. French Dr., Hobbs, NM 88240
Phone: (575) 393-6161 Fax: (575) 393-0720
District II
811 S. First St., Artesia, NM 88210
Phone: (575) 748-1283 Fax: (575) 748-9720
District III
1000 Rio Brazos Road, Aztec, NM 87410
Phone: (505) 334-6178 Fax: (505) 334-6170
District IV
1220 S. St. Francis Dr., Santa Fe, NM 87505
Phone: (505) 476-3460 Fax: (505) 476-3462

State of New Mexico
Energy, Minerals & Natural Resources Department
OIL CONSERVATION DIVISION
1220 South St. Francis Dr.
Santa Fe, NM 87505

Form C-102
Revised August 1, 2011
Submit one copy to appropriate
District Office

☒ AMENDED REPORT
"As-Drilled"

WELL LOCATION AND ACREAGE DEDICATION PLAT

¹ API Number 30-015-43926		² Pool Code 98140	³ Pool Name PURPLE SAGE; WOLFCAMP (GAS)
⁴ Property Code 317044	⁵ Property Name CICADA UNIT		⁶ Well Number 5H
⁷ OGRID No. 4323	⁸ Operator Name CHEVRON U.S.A. INC.		⁹ Elevation 3279'

¹⁰ Surface Location



UL or lot no.	Section	Township	Range	Lot Idn	Feet from the	North/South line	Feet from the	East/West line	County
N	3	26 SOUTH	27 EAST, N.M.P.M.		553'	SOUTH	2066'	WEST	EDDY

¹¹ Bottom Hole Location If Different From Surface

UL or lot no.	Section	Township	Range	Lot Idn	Feet from the	North/South line	Feet from the	East/West line	County
O	15	26 SOUTH	27 EAST, N.M.P.M.		201'	SOUTH	2177'	EAST	EDDY

¹² Dedicated Acres 640	¹³ Joint or Infill	¹⁴ Consolidation Code	¹⁵ Order No. R-14459
--------------------------------------	-------------------------------	----------------------------------	------------------------------------

No allowable will be assigned to this completion until all interests have been consolidated or a non-standard unit has been approved by the division.

<p>¹⁶</p> <table border="1"> <tr> <th colspan="2">CICADA UNIT 5H WELL</th> </tr> <tr> <td>X= 547,567 Y= 387,534 LAT. 32.065353 N LONG. 104.179781 W</td> <td>NAD 27</td> </tr> <tr> <td>X= 588,751 Y= 387,591 LAT. 32.065475 N LONG. 104.180273 W</td> <td>NAD83/88</td> </tr> <tr> <td colspan="2">ELEVATION +3279' NAVD 88</td> </tr> <tr> <th colspan="2">FINAL TOP TAKE POINT</th> </tr> <tr> <td>X= 548,632 Y= 386,628 LAT. 32.062860 N LONG. 104.176347 W</td> <td>NAD 27</td> </tr> <tr> <td>X= 589,816 Y= 386,686 LAT. 32.062982 N LONG. 104.176840 W</td> <td>NAD83/88</td> </tr> <tr> <th colspan="2">FINAL BOTTOM TAKE POINT</th> </tr> <tr> <td>X= 548,758 Y= 376,915 LAT. 32.036156 N LONG. 104.175984 W</td> <td>NAD 27</td> </tr> <tr> <td>X= 589,942 Y= 376,972 LAT. 32.036278 N LONG. 104.176476 W</td> <td>NAD83/88</td> </tr> <tr> <th colspan="2">ACTUAL BOTTOM HOLE LOCATION</th> </tr> <tr> <td>X= 548,764 Y= 376,597 LAT. 32.035282 N LONG. 104.175966 W</td> <td>NAD 27</td> </tr> <tr> <td>X= 589,948 Y= 376,654 LAT. 32.035405 N LONG. 104.176457 W</td> <td>NAD83/88</td> </tr> </table> <p>CORNER COORDINATES TABLE (NAD 27)</p> <p>A - Y=392447.75, X=545573.63 B - Y=387009.20, X=545492.91 C - Y=386937.82, X=550774.76 D - Y=381711.59, X=545622.05 E - Y=381659.95, X=550943.63 F - Y=376414.09, X=545653.53 G - Y=376383.44, X=550941.76</p>	CICADA UNIT 5H WELL		X= 547,567 Y= 387,534 LAT. 32.065353 N LONG. 104.179781 W	NAD 27	X= 588,751 Y= 387,591 LAT. 32.065475 N LONG. 104.180273 W	NAD83/88	ELEVATION +3279' NAVD 88		FINAL TOP TAKE POINT		X= 548,632 Y= 386,628 LAT. 32.062860 N LONG. 104.176347 W	NAD 27	X= 589,816 Y= 386,686 LAT. 32.062982 N LONG. 104.176840 W	NAD83/88	FINAL BOTTOM TAKE POINT		X= 548,758 Y= 376,915 LAT. 32.036156 N LONG. 104.175984 W	NAD 27	X= 589,942 Y= 376,972 LAT. 32.036278 N LONG. 104.176476 W	NAD83/88	ACTUAL BOTTOM HOLE LOCATION		X= 548,764 Y= 376,597 LAT. 32.035282 N LONG. 104.175966 W	NAD 27	X= 589,948 Y= 376,654 LAT. 32.035405 N LONG. 104.176457 W	NAD83/88	<p>Final Top Take Point @ 9,730' MD 338.30' FNL, 2,151.90' FEL</p> <p>Final Bottom Take Point @ 19,463' MD 518.73 FSL, 2,183.60 FEL</p>	<p>¹⁷ OPERATOR CERTIFICATION</p> <p>I hereby certify that the information contained herein is true and complete to the best of my knowledge and belief, and that this organization either owns a working interest or unleased mineral interest in the land including the proposed bottom hole location or has a right to drill this well at this location pursuant to a contract with an owner of such a mineral or working interest, or to a voluntary pooling agreement or a compulsory pooling order heretofore entered by the division.</p> <p> 5/16/2019 Signature Date</p> <p>Laura Becerra Printed Name</p> <p>LBecerra@Chevron.com E-mail Address</p> <p>¹⁸ SURVEYOR CERTIFICATION</p> <p>I hereby certify that the well location shown on this plat was plotted from field notes of actual surveys made by me or under my supervision, and that the same is true and correct to the best of my belief.</p> <p>11/15/2016 Date of Survey</p> <p> 04/23/2019 Signature and Seal of Professional Surveyor Certificate Number</p>
	CICADA UNIT 5H WELL																											
X= 547,567 Y= 387,534 LAT. 32.065353 N LONG. 104.179781 W	NAD 27																											
X= 588,751 Y= 387,591 LAT. 32.065475 N LONG. 104.180273 W	NAD83/88																											
ELEVATION +3279' NAVD 88																												
FINAL TOP TAKE POINT																												
X= 548,632 Y= 386,628 LAT. 32.062860 N LONG. 104.176347 W	NAD 27																											
X= 589,816 Y= 386,686 LAT. 32.062982 N LONG. 104.176840 W	NAD83/88																											
FINAL BOTTOM TAKE POINT																												
X= 548,758 Y= 376,915 LAT. 32.036156 N LONG. 104.175984 W	NAD 27																											
X= 589,942 Y= 376,972 LAT. 32.036278 N LONG. 104.176476 W	NAD83/88																											
ACTUAL BOTTOM HOLE LOCATION																												
X= 548,764 Y= 376,597 LAT. 32.035282 N LONG. 104.175966 W	NAD 27																											
X= 589,948 Y= 376,654 LAT. 32.035405 N LONG. 104.176457 W	NAD83/88																											

District I
1625 N. French Dr., Hobbs, NM 88240
Phone: (575) 393-6161 Fax: (575) 393-0720
District II
811 S. First St., Artesia, NM 88210
Phone: (575) 748-1283 Fax: (575) 748-9720
District III
1000 Rio Brazos Road, Aztec, NM 87410
Phone: (505) 334-6178 Fax: (505) 334-6170
District IV
1220 S. St. Francis Dr., Santa Fe, NM 87505
Phone: (505) 476-3460 Fax: (505) 476-3462

State of New Mexico
Energy, Minerals & Natural Resources Department
OIL CONSERVATION DIVISION
1220 South St. Francis Dr.
Santa Fe, NM 87505

Form C-102
Revised August 1, 2011
Submit one copy to appropriate
District Office

☒ AMENDED REPORT
"As-Drilled"

WELL LOCATION AND ACREAGE DEDICATION PLAT

¹ API Number 30-015-43932	² Pool Code 98140	³ Pool Name PURPLE SAGE; WOLFCAMP (GAS)
⁴ Property Code 317044	⁵ Property Name CICADA UNIT	⁶ Well Number 6H
⁷ OGRID No. 4323	⁸ Operator Name CHEVRON U.S.A. INC.	⁹ Elevation 3278'

¹⁰ Surface Location

UL or lot no.	Section	Township	Range	Lot Idn	Feet from the	North/South line	Feet from the	East/West line	County
N	3	26 SOUTH	27 EAST, N.M.P.M.		528'	SOUTH	2066'	WEST	EDDY

¹¹ Bottom Hole Location If Different From Surface

UL or lot no.	Section	Township	Range	Lot Idn	Feet from the	North/South line	Feet from the	East/West line	County
N	15	26 SOUTH	27 EAST, N.M.P.M.		188'	SOUTH	2243'	WEST	EDDY

¹² Dedicated Acres 640	¹³ Joint or Infill	¹⁴ Consolidation Code	¹⁵ Order No. R-14459
--------------------------------------	-------------------------------	----------------------------------	------------------------------------

No allowable will be assigned to this completion until all interests have been consolidated or a non-standard unit has been approved by the division.

<p>¹⁶</p> <p>FINAL TOP TAKE POINT @ 9,481' MD 378.40' FNL 2,122.01' FWL</p> <table border="1"> <thead> <tr> <th colspan="2">CICADA UNIT 6H WELL</th> <th colspan="2">FINAL TOP TAKE POINT</th> </tr> </thead> <tbody> <tr> <td>X= 547,566</td> <td>NAD 27</td> <td>X= 547,625</td> <td>NAD 27</td> </tr> <tr> <td>Y= 387,509</td> <td></td> <td>Y= 386,602</td> <td></td> </tr> <tr> <td>LAT. 32.065285 N</td> <td></td> <td>LAT. 32.062791 N</td> <td></td> </tr> <tr> <td>LONG. 104.179782 W</td> <td></td> <td>LONG. 104.179595 W</td> <td></td> </tr> <tr> <td>X= 588,750</td> <td>NAD83/86</td> <td>X= 588,809</td> <td>NAD83/86</td> </tr> <tr> <td>Y= 387,566</td> <td></td> <td>Y= 386,659</td> <td></td> </tr> <tr> <td>LAT. 32.065407 N</td> <td></td> <td>LAT. 32.062913 N</td> <td></td> </tr> <tr> <td>LONG. 104.180275 W</td> <td></td> <td>LONG. 104.180088 W</td> <td></td> </tr> <tr> <td colspan="2">ELEVATION +3278' NAVD 88</td> <td colspan="2">ACTUAL BOTTOM HOLE LOCATION</td> </tr> <tr> <td colspan="2">FINAL BOTTOM TAKE POINT</td> <td colspan="2"></td> </tr> <tr> <td>X= 547,876</td> <td>NAD 27</td> <td>X= 547,896</td> <td>NAD 27</td> </tr> <tr> <td>Y= 376,813</td> <td></td> <td>Y= 376,589</td> <td></td> </tr> <tr> <td>LAT. 32.035880 N</td> <td></td> <td>LAT. 32.035264 N</td> <td></td> </tr> <tr> <td>LONG. 104.178831 W</td> <td></td> <td>LONG. 104.178768 W</td> <td></td> </tr> <tr> <td>X= 589,060</td> <td>NAD83/86</td> <td>X= 589,080</td> <td>NAD83/86</td> </tr> <tr> <td>Y= 376,870</td> <td></td> <td>Y= 376,646</td> <td></td> </tr> <tr> <td>LAT. 32.036003 N</td> <td></td> <td>LAT. 32.035386 N</td> <td></td> </tr> <tr> <td>LONG. 104.179323 W</td> <td></td> <td>LONG. 104.179260 W</td> <td></td> </tr> </tbody> </table> <p>CORNER COORDINATES TABLE (NAD 27)</p> <p>A - Y=392447.75, X=545573.63 B - Y=387009.20, X=545492.91 C - Y=386937.82, X=550774.76 D - Y=381711.59, X=545622.05 E - Y=381659.95, X=550943.63 F - Y=376414.09, X=545653.53 G - Y=376383.44, X=550941.76</p> <p>FINAL BOTTOM TAKE POINT @ 19,291' MD 412.06' FSL 2,225.06' FWL</p> <p>Diagram showing well location and acreage dedication plat with sections 3, 10, 15, and 2243'.</p>	CICADA UNIT 6H WELL		FINAL TOP TAKE POINT		X= 547,566	NAD 27	X= 547,625	NAD 27	Y= 387,509		Y= 386,602		LAT. 32.065285 N		LAT. 32.062791 N		LONG. 104.179782 W		LONG. 104.179595 W		X= 588,750	NAD83/86	X= 588,809	NAD83/86	Y= 387,566		Y= 386,659		LAT. 32.065407 N		LAT. 32.062913 N		LONG. 104.180275 W		LONG. 104.180088 W		ELEVATION +3278' NAVD 88		ACTUAL BOTTOM HOLE LOCATION		FINAL BOTTOM TAKE POINT				X= 547,876	NAD 27	X= 547,896	NAD 27	Y= 376,813		Y= 376,589		LAT. 32.035880 N		LAT. 32.035264 N		LONG. 104.178831 W		LONG. 104.178768 W		X= 589,060	NAD83/86	X= 589,080	NAD83/86	Y= 376,870		Y= 376,646		LAT. 32.036003 N		LAT. 32.035386 N		LONG. 104.179323 W		LONG. 104.179260 W		<p>Diagram showing well location and acreage dedication plat with sections 3, 10, 15, and 2243'.</p>	<p>¹⁷ OPERATOR CERTIFICATION</p> <p>I hereby certify that the information contained herein is true and complete to the best of my knowledge and belief, and that this organization either owns a working interest or unleased mineral interest in the land including the proposed bottom hole location or has a right to drill this well at this location pursuant to a contract with an owner of such a mineral or working interest, or to a voluntary pooling agreement or a compulsory pooling order heretofore entered by the division.</p> <p>Signature: <i>[Signature]</i> Date: 5/16/2019</p> <p>Laura Becerra Printed Name</p> <p>L.Becerra@Chevron.com E-mail Address</p> <p>¹⁸ SURVEYOR CERTIFICATION</p> <p>I hereby certify that the well location shown on this plat was plotted from field notes of actual surveys made by me or under my supervision, and that the same is true and correct to the best of my belief.</p> <p>11/15/2016 Date of Survey</p> <p>Signature and Seal of Professional Surveyor: <i>[Signature]</i></p> <p>23006 Certificate Number</p> <p>04/23/2019</p>
CICADA UNIT 6H WELL		FINAL TOP TAKE POINT																																																																												
X= 547,566	NAD 27	X= 547,625	NAD 27																																																																											
Y= 387,509		Y= 386,602																																																																												
LAT. 32.065285 N		LAT. 32.062791 N																																																																												
LONG. 104.179782 W		LONG. 104.179595 W																																																																												
X= 588,750	NAD83/86	X= 588,809	NAD83/86																																																																											
Y= 387,566		Y= 386,659																																																																												
LAT. 32.065407 N		LAT. 32.062913 N																																																																												
LONG. 104.180275 W		LONG. 104.180088 W																																																																												
ELEVATION +3278' NAVD 88		ACTUAL BOTTOM HOLE LOCATION																																																																												
FINAL BOTTOM TAKE POINT																																																																														
X= 547,876	NAD 27	X= 547,896	NAD 27																																																																											
Y= 376,813		Y= 376,589																																																																												
LAT. 32.035880 N		LAT. 32.035264 N																																																																												
LONG. 104.178831 W		LONG. 104.178768 W																																																																												
X= 589,060	NAD83/86	X= 589,080	NAD83/86																																																																											
Y= 376,870		Y= 376,646																																																																												
LAT. 32.036003 N		LAT. 32.035386 N																																																																												
LONG. 104.179323 W		LONG. 104.179260 W																																																																												

District I
1625 N. French Dr., Hobbs, NM 88240
Phone: (575) 393-6161 Fax: (575) 393-0720
District II
811 S. First St., Artesia, NM 88210
Phone: (575) 748-1283 Fax: (575) 748-9720
District III
1000 Rio Brazos Road, Aztec, NM 87410
Phone: (505) 334-6178 Fax: (505) 334-6170
District IV
1220 S. St. Francis Dr., Santa Fe, NM 87505
Phone: (505) 476-3460 Fax: (505) 476-3462

State of New Mexico
Energy, Minerals & Natural Resources Department
OIL CONSERVATION DIVISION
1220 South St. Francis Dr.
Santa Fe, NM 87505

Form C-102
Revised August 1, 2011
Submit one copy to appropriate
District Office

☒ AMENDED REPORT
"As-Drilled"

WELL LOCATION AND ACREAGE DEDICATION PLAT

¹ API Number 30-015-44347	² Pool Code 98220	³ Pool Name PURPLE SAGE; WOLFCAMP (GAS)
⁴ Property Code 320468	⁵ Property Name CICADA UNIT	⁶ Well Number 7H
⁷ OGRID No. 4323	⁸ Operator Name CHEVRON U.S.A. INC.	⁹ Elevation 3144'

¹⁰ Surface Location

UL or lot no.	Section	Township	Range	Lot Idn	Feet from the	North/South line	Feet from the	East/West line	County
1	35	25 SOUTH	27 EAST, N.M.P.M.		2514'	SOUTH	475'	EAST	EDDY

¹¹ Bottom Hole Location If Different From Surface

UL or lot no.	Section	Township	Range	Lot Idn	Feet from the	North/South line	Feet from the	East/West line	County
P	2	26 SOUTH	27 EAST, N.M.P.M.		164'	SOUTH	1108'	EAST	EDDY

¹² Dedicated Acres 640	¹³ Joint or Infill Defining Well	¹⁴ Consolidation Code	¹⁵ Order No. R-14459
--------------------------------------	--	----------------------------------	------------------------------------

No allowable will be assigned to this completion until all interests have been consolidated or a non-standard unit has been approved by the division.

<p>¹⁶</p> <div style="border: 1px solid black; padding: 5px; margin-bottom: 10px;"> <p>CICADA UNIT NO. 7H WELL</p> <p>X= 555,768 Y= 394,957 LAT. 32.085725 N LONG. 104.153265 W NAD 27</p> <p>X= 596,952 Y= 395,015 LAT. 32.085847 N LONG. 104.153756 W NAD83/86</p> <p>ELEVATION +3144' NAVD 88</p> </div> <div style="border: 1px solid black; padding: 5px; margin-bottom: 10px;"> <p>FINAL TOP TAKE POINT</p> <p>X= 555,050 Y= 394,678 LAT. 32.084961 N LONG. 104.155686 W NAD 27</p> <p>X= 596,234 Y= 394,735 LAT. 32.085083 N LONG. 104.156077 W NAD83/86</p> </div> <div style="border: 1px solid black; padding: 5px; margin-bottom: 10px;"> <p>FINAL BOTTOM TAKE POINT</p> <p>X= 555,028 Y= 387,511 LAT. 32.065260 N LONG. 104.155696 W NAD 27</p> <p>X= 596,212 Y= 387,569 LAT. 32.065382 N LONG. 104.156188 W NAD83/86</p> </div> <div style="border: 1px solid black; padding: 5px;"> <p>CORNER COORDINATES TABLE (NAD 27)</p> <p>A - Y=397933.25, X=553702.88 B - Y=397744.31, X=556293.47 C - Y=392440.48, X=553545.40 D - Y=392443.13, X=556198.44 E - Y=387033.94, X=553461.53 F - Y=387127.27, X=556148.39</p> </div> <div style="border: 1px solid black; padding: 5px;"> <p>ACTUAL BOTTOM HOLE LOCATION</p> <p>X= 555,041 Y= 387,253 LAT. 32.064549 N LONG. 104.155653 W NAD 27</p> <p>X= 596,225 Y= 387,310 LAT. 32.064672 N LONG. 104.156145 W NAD83/86</p> </div>		<p>¹⁷ OPERATOR CERTIFICATION I hereby certify that the information contained herein is true and complete to the best of my knowledge and belief, and that this organization either owns a working interest or unleased mineral interest in the land including the proposed bottom hole location or has a right to drill this well at this location pursuant to a contract with an owner of such a mineral or working interest, or to a voluntary pooling agreement or a compulsory pooling order heretofore entered by the division.</p> <p>Signature: Date: 5/16/2019</p> <p>Printed Name: Laura Becerra</p> <p>E-mail Address: LBecerra@Chevron.com</p> <p>¹⁸ SURVEYOR CERTIFICATION I hereby certify that the well location shown on this plat was plotted from field notes of actual surveys made by me or under my supervision, and that the same is true and correct to the best of my belief.</p> <p>Date of Survey: 11/10/2016</p> <p>Signature and Seal of Professional Surveyor: Certificate Number: 23006</p> <p>04/23/2019</p>
--	--	--

District I
1625 N. French Dr., Hobbs, NM 88240
Phone: (575) 393-6161 Fax: (575) 393-0720
District II
811 S. First St., Artesia, NM 88210
Phone: (575) 748-1283 Fax: (575) 748-9720
District III
1000 Rio Brazos Road, Aztec, NM 87410
Phone: (505) 334-6178 Fax: (505) 334-6170
District IV
1220 S. St. Francis Dr., Santa Fe, NM 87505
Phone: (505) 476-3460 Fax: (505) 476-3462

State of New Mexico
Energy, Minerals & Natural Resources Department
OIL CONSERVATION DIVISION
1220 South St. Francis Dr.
Santa Fe, NM 87505

Form C-102
Revised August 1, 2011
Submit one copy to appropriate
District Office
☒ AMENDED REPORT
"As-Drilled"

WELL LOCATION AND ACREAGE DEDICATION PLAT

¹ API Number 30-015-44346	² Pool Code 98220	³ Pool Name PURPLE SAGE; WOLFCAMP (GAS)
⁴ Property Code 320468	⁵ Property Name CICADA UNIT	⁶ Well Number 8H
⁷ OGRID No. 4323	⁸ Operator Name CHEVRON U.S.A. INC.	⁹ Elevation 3144'

¹⁰ Surface Location

UL or lot no.	Section	Township	Range	Lot Idn	Feet from the	North/South line	Feet from the	East/West line	County
1	35	25 SOUTH	27 EAST, N.M.P.M.		2489'	SOUTH	475'	EAST	EDDY

¹¹ Bottom Hole Location If Different From Surface

UL or lot no.	Section	Township	Range	Lot Idn	Feet from the	North/South line	Feet from the	East/West line	County
P	2	26 SOUTH	27 EAST, N.M.P.M.		238'	SOUTH	230'	EAST	EDDY

¹² Dedicated Acres 640	¹³ Joint or Infill Infill	¹⁴ Consolidation Code	¹⁵ Order No. R-14459
--------------------------------------	---	----------------------------------	------------------------------------

No allowable will be assigned to this completion until all interests have been consolidated or a non-standard unit has been approved by the division.

<p>¹⁶</p> <div style="border: 1px solid black; padding: 5px; margin-bottom: 10px;"> <p>CICADA UNIT NO. 8H WELL</p> <p>X= 555,768 Y= 394,932 LAT. 32.085657 N LONG. 104.153266 W NAD 27</p> <p>X= 596,952 Y= 394,990 LAT. 32.085779 N LONG. 104.153758 W NAD83/86</p> <p>ELEVATION +3144' NAVD 88</p> </div> <div style="border: 1px solid black; padding: 5px; margin-bottom: 10px;"> <p>FINAL TOP TAKE POINT</p> <p>X= 555,855 Y= 394,822 LAT. 32.085352 N LONG. 104.152984 W NAD 27</p> <p>X= 597,039 Y= 394,879 LAT. 32.085474 N LONG. 104.153476 W NAD83/86</p> </div> <p>CORNER COORDINATES TABLE (NAD 27)</p> <p>A - Y=397933.25, X=553702.88 B - Y=397744.31, X=556293.47 C - Y=392440.48, X=553545.40 D - Y=392443.13, X=556198.44 E - Y=387033.94, X=553461.53 F - Y=387127.27, X=556148.39</p> <div style="border: 1px solid black; padding: 5px;"> <p>FINAL BOTTOM TAKE POINT</p> <p>X= 555,909 Y= 387,519 LAT. 32.065277 N LONG. 104.152852 W NAD 27</p> <p>X= 597,093 Y= 387,576 LAT. 32.065400 N LONG. 104.153343 W NAD83/86</p> </div> <div style="border: 1px solid black; padding: 5px;"> <p>ACTUAL BOTTOM HOLE LOCATION</p> <p>X= 555,921 Y= 387,358 LAT. 32.064833 N LONG. 104.152813 W NAD 27</p> <p>X= 597,105 Y= 387,415 LAT. 32.064956 N LONG. 104.153305 W NAD83/86</p> </div>	<p>Final Top Take Point @ 10,361' MD 2,378.71' FSL, 385.57' FEL</p> <p>Final Bottom Take Point @ 17,703' MD 400.04' FSL, 243.44' FEL</p>	<p>¹⁷ OPERATOR CERTIFICATION I hereby certify that the information contained herein is true and complete to the best of my knowledge and belief, and that this organization either owns a working interest or unleased mineral interest in the land including the proposed bottom hole location or has a right to drill this well at this location pursuant to a contract with an owner of such a mineral or working interest, or to a voluntary pooling agreement or a compulsory pooling order heretofore entered by the division.</p> <p>Signature: Date: 5/16/2019</p> <p>Printed Name: Laura Becerra</p> <p>E-mail Address: LBecerra@Chevron.com</p> <p>¹⁸ SURVEYOR CERTIFICATION I hereby certify that the well location shown on this plat was plotted from field notes of actual surveys made by me or under my supervision, and that the same is true and correct to the best of my belief.</p> <p>Date of Survey: 11/10/2016</p> <p>Signature and Seal of Professional Surveyor: Certificate Number: 23006</p> <p>04/23/2019</p>
---	--	--

District I
1625 N. French Dr., Hobbs, NM 88240
Phone: (575) 393-6161 Fax: (575) 393-0720
District II
811 S. First St., Artesia, NM 88210
Phone: (575) 748-1283 Fax: (575) 748-9720
District III
1000 Rio Brazos Road, Aztec, NM 87410
Phone: (505) 334-6178 Fax: (505) 334-6170
District IV
1220 S. St. Francis Dr., Santa Fe, NM 87505
Phone: (505) 476-3460 Fax: (505) 476-3462

State of New Mexico
Energy, Minerals & Natural Resources Department
OIL CONSERVATION DIVISION
1220 South St. Francis Dr.
Santa Fe, NM 87505

Form C-102
Revised August 1, 2011
Submit one copy to appropriate
District Office

☒ AMENDED REPORT
"As-Drilled"

WELL LOCATION AND ACREAGE DEDICATION PLAT

¹ API Number 30-015-44350		² Pool Code 98220		³ Pool Name PURPLE SAGE; WOLFCAMP (GAS)	
⁴ Property Code 320468		⁵ Property Name CICADA UNIT			⁶ Well Number 9H
⁷ OGRID No. 4323		⁸ Operator Name CHEVRON U.S.A. INC.			⁹ Elevation 3145'

¹⁰ Surface Location


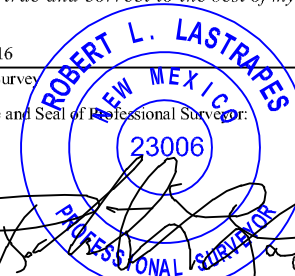
UL or lot no.	Section	Township	Range	Lot Idn	Feet from the	North/South line	Feet from the	East/West line	County
I	35	25 SOUTH	27 EAST, N.M.P.M.		2465'	SOUTH	475'	EAST	EDDY

¹¹ Bottom Hole Location If Different From Surface

UL or lot no.	Section	Township	Range	Lot Idn	Feet from the	North/South line	Feet from the	East/West line	County
P	2	26 SOUTH	27 EAST, N.M.P.M.		183'	SOUTH	782'	EAST	EDDY

¹² Dedicated Acres 640	¹³ Joint or Infill	¹⁴ Consolidation Code	¹⁵ Order No. R-14459
--------------------------------------	-------------------------------	----------------------------------	------------------------------------

No allowable will be assigned to this completion until all interests have been consolidated or a non-standard unit has been approved by the division.

<p>¹⁶</p> <p>CICADA UNIT NO. 9H WELL</p> <p>X= 555,768 Y= 394,907 LAT. 32.085588 N LONG. 104.153266 W NAD 27</p> <p>X= 596,952 Y= 394,965 LAT. 32.085710 N LONG. 104.153758 W NAD83/86</p> <p>ELEVATION +3145' NAVD 88</p> <p>FINAL TOP TAKE POINT</p> <p>X= 555,466 Y= 394,863 LAT. 32.085468 N LONG. 104.154242 W NAD 27</p> <p>X= 596,650 Y= 394,920 LAT. 32.085590 N LONG. 104.154734 W NAD83/86</p> <p>FINAL BOTTOM TAKE POINT</p> <p>X= 555,364 Y= 387,493 LAT. 32.065208 N LONG. 104.154611 W NAD 27</p> <p>X= 596,548 Y= 387,551 LAT. 32.065331 N LONG. 104.155102 W NAD83/86</p> <p>CORNER COORDINATES TABLE (NAD 27)</p> <p>A - Y=397933.25, X=553702.88 B - Y=397744.31, X=556293.47 C - Y=392440.48, X=553545.40 D - Y=392443.13, X=556198.44 E - Y=387033.94, X=553461.53 F - Y=387127.27, X=556148.39</p> <p>ACTUAL BOTTOM HOLE LOCATION</p> <p>X= 555,368 Y= 387,283 LAT. 32.064631 N LONG. 104.154599 W NAD 27</p> <p>X= 596,552 Y= 387,341 LAT. 32.064754 N LONG. 104.155090 W NAD83/86</p>	<p>Sec. 35</p> <p>Final Top Take Point @ 9,853' MD 2,420.41' FSL, 775.85' FEL</p> <p>T25S-R27E</p> <p>T26S-R27E</p> <p>Sec. 2</p> <p>Final Bottom Take Point @ 17,263' MD 393.05' FSL, 788.08' FEL</p>		<p>¹⁷ OPERATOR CERTIFICATION</p> <p>I hereby certify that the information contained herein is true and complete to the best of my knowledge and belief, and that this organization either owns a working interest or unleased mineral interest in the land including the proposed bottom hole location or has a right to drill this well at this location pursuant to a contract with an owner of such a mineral or working interest, or to a voluntary pooling agreement or a compulsory pooling order heretofore entered by the division.</p> <p>Signature:  Date: 5/16/2019</p> <p>Printed Name: Laura Becerra</p> <p>E-mail Address: L.Becerra@Chevron.com</p> <p>¹⁸ SURVEYOR CERTIFICATION</p> <p>I hereby certify that the well location shown on this plat was plotted from field notes of actual surveys made by me or under my supervision, and that the same is true and correct to the best of my belief.</p> <p>Date of Survey: 11/10/2016</p> <p>Signature and Seal of Professional Surveyor: </p> <p>Certificate Number: 04/23/2019</p>
--	--	--	---

District I
1625 N. French Dr., Hobbs, NM 88240
Phone: (575) 393-6161 Fax: (575) 393-0720
District II
811 S. First St., Artesia, NM 88210
Phone: (575) 748-1283 Fax: (575) 748-9720
District III
1000 Rio Brazos Road, Aztec, NM 87410
Phone: (505) 334-6178 Fax: (505) 334-6170
District IV
1220 S. St. Francis Dr., Santa Fe, NM 87505
Phone: (505) 476-3460 Fax: (505) 476-3462

State of New Mexico
Energy, Minerals & Natural Resources Department
OIL CONSERVATION DIVISION
1220 South St. Francis Dr.
Santa Fe, NM 87505

Form C-102
Revised August 1, 2011
Submit one copy to appropriate
District Office

☒ AMENDED REPORT
"As-Drilled"

WELL LOCATION AND ACREAGE DEDICATION PLAT

¹ API Number 30-015-44349	² Pool Code 98220	³ Pool Name PURPLE SAGE; WOLFCAMP (GAS)
⁴ Property Code 320468	⁵ Property Name CICADA UNIT	⁶ Well Number 10H
⁷ OGRID No. 4323	⁸ Operator Name CHEVRON U.S.A. INC.	⁹ Elevation 3145'

¹⁰ Surface Location

UL or lot no.	Section	Township	Range	Lot Idn	Feet from the	North/South line	Feet from the	East/West line	County
1	35	25 SOUTH	27 EAST, N.M.P.M.		2440'	SOUTH	475'	EAST	EDDY

¹¹ Bottom Hole Location If Different From Surface

UL or lot no.	Section	Township	Range	Lot Idn	Feet from the	North/South line	Feet from the	East/West line	County
O	2	26 SOUTH	27 EAST, N.M.P.M.		180'	SOUTH	1624'	EAST	EDDY

¹² Dedicated Acres 640	¹³ Joint or Infill Infill	¹⁴ Consolidation Code	¹⁵ Order No. R-14459
--------------------------------------	---	----------------------------------	------------------------------------

No allowable will be assigned to this completion until all interests have been consolidated or a non-standard unit has been approved by the division.

<p>¹⁶</p> <div style="border: 1px solid black; padding: 5px; margin-bottom: 10px;"> <p>CICADA UNIT NO. 10H WELL</p> <p>X= 555,767 Y= 394,882 LAT. 32.085519 N LONG. 104.153269 W NAD 27</p> <p>X= 596,951 Y= 394,940 LAT. 32.085642 N LONG. 104.153761 W NAD83/86</p> <p>ELEVATION +3145' NAVD 88</p> </div> <div style="border: 1px solid black; padding: 5px; margin-bottom: 10px;"> <p>FINAL TOP TAKE POINT</p> <p>X= 554,584 Y= 394,831 LAT. 32.085384 N LONG. 104.157091 W NAD 27</p> <p>X= 595,767 Y= 394,888 LAT. 32.085506 N LONG. 104.157583 W NAD83/86</p> </div> <div style="border: 1px solid black; padding: 5px; margin-bottom: 10px;"> <p>FINAL BOTTOM TAKE POINT</p> <p>X= 554,537 Y= 387,476 LAT. 32.065164 N LONG. 104.157279 W NAD 27</p> <p>X= 595,721 Y= 387,533 LAT. 32.065286 N LONG. 104.157770 W NAD83/86</p> </div> <div style="border: 1px solid black; padding: 5px;"> <p>CORNER COORDINATES TABLE (NAD 27)</p> <p>A - Y=397933.25, X=553702.88 B - Y=397744.31, X=556293.47 C - Y=392440.48, X=553545.40 D - Y=392443.13, X=556198.44 E - Y=387033.94, X=553461.53 F - Y=387127.27, X=556148.39</p> </div> <div style="border: 1px solid black; padding: 5px;"> <p>ACTUAL BOTTOM HOLE LOCATION</p> <p>X= 554,525 Y= 387,251 LAT. 32.064546 N LONG. 104.157319 W NAD 27</p> <p>X= 595,709 Y= 387,308 LAT. 32.064668 N LONG. 104.157810 W NAD83/86</p> </div>		<p>¹⁷ OPERATOR CERTIFICATION I hereby certify that the information contained herein is true and complete to the best of my knowledge and belief, and that this organization either owns a working interest or unleased mineral interest in the land including the proposed bottom hole location or has a right to drill this well at this location pursuant to a contract with an owner of such a mineral or working interest, or to a voluntary pooling agreement or a compulsory pooling order heretofore entered by the division.</p> <p>Signature: <i>[Signature]</i> Date: 5/16/2019</p> <p>Printed Name: Laura Becerra</p> <p>E-mail Address: LBecerra@Chevron.com</p> <p>¹⁸ SURVEYOR CERTIFICATION I hereby certify that the well location shown on this plat was plotted from field notes of actual surveys made by me or under my supervision, and that the same is true and correct to the best of my belief.</p> <p>Date of Survey: 11/10/2016</p> <p>Signature and Seal of Professional Surveyor: <i>[Signature]</i></p> <p>Certificate Number: 23006</p> <p>04/23/2019</p>
---	--	---

District I
1625 N. French Dr., Hobbs, NM 88240
Phone: (575) 393-6161 Fax: (575) 393-0720
District II
811 S. First St., Artesia, NM 88210
Phone: (575) 748-1283 Fax: (575) 748-9720
District III
1000 Rio Brazos Road, Aztec, NM 87410
Phone: (505) 334-6178 Fax: (505) 334-6170
District IV
1220 S. St. Francis Dr., Santa Fe, NM 87505
Phone: (505) 476-3460 Fax: (505) 476-3462

State of New Mexico
Energy, Minerals & Natural Resources Department
OIL CONSERVATION DIVISION
1220 South St. Francis Dr.
Santa Fe, NM 87505

Form C-102
Revised August 1, 2011
Submit one copy to appropriate
District Office

☒ AMENDED REPORT
"As-Drilled"

WELL LOCATION AND ACREAGE DEDICATION PLAT

¹ API Number 30-015-44345		² Pool Code 98220		³ Pool Name PURPLE SAGE; WOLFCAMP (GAS)	
⁴ Property Code 320468		⁵ Property Name CICADA UNIT			⁶ Well Number 11H
⁷ OGRID No. 4323		⁸ Operator Name CHEVRON U.S.A. INC.			⁹ Elevation 3145'

¹⁰ Surface Location


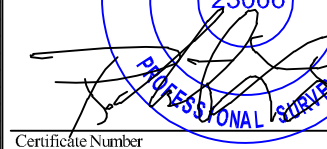
UL or lot no.	Section	Township	Range	Lot Idn	Feet from the	North/South line	Feet from the	East/West line	County
I	35	25 SOUTH	27 EAST, N.M.P.M.		2414'	SOUTH	475'	EAST	EDDY

¹¹ Bottom Hole Location If Different From Surface

UL or lot no.	Section	Township	Range	Lot Idn	Feet from the	North/South line	Feet from the	East/West line	County
P	2	26 SOUTH	27 EAST, N.M.P.M.		189'	SOUTH	358'	EAST	EDDY

¹² Dedicated Acres 640	¹³ Joint or Infill Infill	¹⁴ Consolidation Code	¹⁵ Order No. R-14459
--------------------------------------	---	----------------------------------	------------------------------------

No allowable will be assigned to this completion until all interests have been consolidated or a non-standard unit has been approved by the division.

<p>¹⁶</p> <p>CICADA UNIT NO. 11H WELL</p> <p>X= 555,767 Y= 394,857 LAT. 32.085450 N LONG. 104.153271 W NAD 27</p> <p>X= 596,951 Y= 394,915 LAT. 32.085573 N LONG. 104.153763 W NAD83/86</p> <p>ELEVATION +3145' NAVD 88</p> <p>FINAL TOP TAKE POINT</p> <p>X= 555,817 Y= 394,768 LAT. 32.085204 N LONG. 104.153109 W NAD 27</p> <p>X= 597,001 Y= 394,825 LAT. 32.085326 N LONG. 104.153601 W NAD83/86</p> <p>CORNER COORDINATES TABLE (NAD 27)</p> <p>A - Y=397933.25, X=553702.88 B - Y=397744.31, X=556293.47 C - Y=392440.48, X=553545.40 D - Y=392443.13, X=556198.44 E - Y=387033.94, X=553461.53 F - Y=387127.27, X=556148.39</p> <p>FINAL BOTTOM TAKE POINT</p> <p>X= 555,800 Y= 387,536 LAT. 32.065323 N LONG. 104.153204 W NAD 27</p> <p>X= 596,984 Y= 387,593 LAT. 32.065446 N LONG. 104.153695 W NAD83/86</p> <p>ACTUAL BOTTOM HOLE LOCATION</p> <p>X= 555,792 Y= 387,304 LAT. 32.064686 N LONG. 104.153231 W NAD 27</p> <p>X= 596,976 Y= 387,361 LAT. 32.064809 N LONG. 104.153722 W NAD83/86</p>	<p>Sec. 35</p> <p>Final Top Take Point @ 9,497' MD 2,324.64' FSL, 423.04' FEL</p> <p>475'</p> <p>2414'</p> <p>T25S-R27E</p> <p>T26S-R27E</p> <p>Sec. 2</p> <p>Final Bottom Take Point @ 16,762' MD 420.36' FSL, 352.62' FEL</p> <p>189'</p> <p>358'</p>		<p>¹⁷ OPERATOR CERTIFICATION</p> <p>I hereby certify that the information contained herein is true and complete to the best of my knowledge and belief, and that this organization either owns a working interest or unleased mineral interest in the land including the proposed bottom hole location or has a right to drill this well at this location pursuant to a contract with an owner of such a mineral or working interest, or to a voluntary pooling agreement or a compulsory pooling order heretofore entered by the division.</p> <p> 5/16/2019 Signature Date</p> <p>Laura Becerra Printed Name</p> <p>L.Becerra@Chevron.com E-mail Address</p> <p>¹⁸ SURVEYOR CERTIFICATION</p> <p>I hereby certify that the well location shown on this plat was plotted from field notes of actual surveys made by me or under my supervision, and that the same is true and correct to the best of my belief.</p> <p>11/10/2016 Date of Survey</p> <p> 23006 Signature and Seal of Professional Surveyor</p> <p>04/23/2019 Certificate Number</p>
---	---	--	--

District I
1625 N. French Dr., Hobbs, NM 88240
Phone: (575) 393-6161 Fax: (575) 393-0720
District II
811 S. First St., Artesia, NM 88210
Phone: (575) 748-1283 Fax: (575) 748-9720
District III
1000 Rio Brazos Road, Aztec, NM 87410
Phone: (505) 334-6178 Fax: (505) 334-6170
District IV
1220 S. St. Francis Dr., Santa Fe, NM 87505
Phone: (505) 476-3460 Fax: (505) 476-3462

State of New Mexico
Energy, Minerals & Natural Resources Department
OIL CONSERVATION DIVISION
1220 South St. Francis Dr.
Santa Fe, NM 87505

Form C-102
Revised August 1, 2011
Submit one copy to appropriate
District Office

☒ AMENDED REPORT
"As-Drilled"

WELL LOCATION AND ACREAGE DEDICATION PLAT

¹ API Number 30-015-44348	² Pool Code 98220	³ Pool Name PURPLE SAGE; WOLFCAMP (GAS)
⁴ Property Code 320468	⁵ Property Name CICADA UNIT	⁶ Well Number 12H
⁷ OGRID No. 4323	⁸ Operator Name CHEVRON U.S.A. INC.	⁹ Elevation 3146'

¹⁰ Surface Location

UL or lot no.	Section	Township	Range	Lot Idn	Feet from the	North/South line	Feet from the	East/West line	County
I	35	25 SOUTH	27 EAST, N.M.P.M.		2389'	SOUTH	475'	EAST	EDDY

¹¹ Bottom Hole Location If Different From Surface

UL or lot no.	Section	Township	Range	Lot Idn	Feet from the	North/South line	Feet from the	East/West line	County
P	2	26 SOUTH	27 EAST, N.M.P.M.		161'	SOUTH	1223'	EAST	EDDY

¹² Dedicated Acres 640	¹³ Joint or Infill Infill	¹⁴ Consolidation Code	¹⁵ Order No. R-14459
--------------------------------------	---	----------------------------------	------------------------------------

No allowable will be assigned to this completion until all interests have been consolidated or a non-standard unit has been approved by the division.

<p>¹⁶</p> <table border="1"> <tr> <th colspan="2">CICADA UNIT NO. 12H WELL</th> </tr> <tr> <td>X= 555,766</td> <td></td> </tr> <tr> <td>Y= 394,832</td> <td></td> </tr> <tr> <td>LAT. 32.085382 N</td> <td>NAD 27</td> </tr> <tr> <td>LONG. 104.153272 W</td> <td></td> </tr> <tr> <td>X= 596,950</td> <td></td> </tr> <tr> <td>Y= 394,890</td> <td></td> </tr> <tr> <td>LAT. 32.085504 N</td> <td>NAD83/86</td> </tr> <tr> <td>LONG. 104.153764 W</td> <td></td> </tr> <tr> <td colspan="2">ELEVATION +3146' NAVD 88</td> </tr> </table> <table border="1"> <tr> <th colspan="2">FINAL TOP TAKE POINT</th> </tr> <tr> <td>X= 554,923</td> <td></td> </tr> <tr> <td>Y= 394,791</td> <td></td> </tr> <tr> <td>LAT. 32.085271 N</td> <td>NAD 27</td> </tr> <tr> <td>LONG. 104.155996 W</td> <td></td> </tr> <tr> <td>X= 596,107</td> <td></td> </tr> <tr> <td>Y= 394,848</td> <td></td> </tr> <tr> <td>LAT. 32.085393 N</td> <td>NAD83/86</td> </tr> <tr> <td>LONG. 104.156488 W</td> <td></td> </tr> </table> <p>CORNER COORDINATES TABLE (NAD 27)</p> <p>A - Y=397933.25, X=553702.88 B - Y=397744.31, X=556293.47 C - Y=392440.48, X=553545.40 D - Y=392443.13, X=556198.44 E - Y=387033.94, X=553461.53 F - Y=387127.27, X=556148.39</p> <table border="1"> <tr> <th colspan="2">FINAL BOTTOM TAKE POINT</th> </tr> <tr> <td>X= 554,925</td> <td></td> </tr> <tr> <td>Y= 387,388</td> <td></td> </tr> <tr> <td>LAT. 32.064920 N</td> <td>NAD 27</td> </tr> <tr> <td>LONG. 104.156028 W</td> <td></td> </tr> <tr> <td>X= 596,109</td> <td></td> </tr> <tr> <td>Y= 387,445</td> <td></td> </tr> <tr> <td>LAT. 32.065042 N</td> <td>NAD83/86</td> </tr> <tr> <td>LONG. 104.156519 W</td> <td></td> </tr> </table> <table border="1"> <tr> <th colspan="2">ACTUAL BOTTOM HOLE LOCATION</th> </tr> <tr> <td>X= 554,926</td> <td></td> </tr> <tr> <td>Y= 387,246</td> <td></td> </tr> <tr> <td>LAT. 32.064531 N</td> <td>NAD 27</td> </tr> <tr> <td>LONG. 104.156024 W</td> <td></td> </tr> <tr> <td>X= 596,111</td> <td></td> </tr> <tr> <td>Y= 387,303</td> <td></td> </tr> <tr> <td>LAT. 32.064653 N</td> <td>NAD83/86</td> </tr> <tr> <td>LONG. 104.156515 W</td> <td></td> </tr> </table>	CICADA UNIT NO. 12H WELL		X= 555,766		Y= 394,832		LAT. 32.085382 N	NAD 27	LONG. 104.153272 W		X= 596,950		Y= 394,890		LAT. 32.085504 N	NAD83/86	LONG. 104.153764 W		ELEVATION +3146' NAVD 88		FINAL TOP TAKE POINT		X= 554,923		Y= 394,791		LAT. 32.085271 N	NAD 27	LONG. 104.155996 W		X= 596,107		Y= 394,848		LAT. 32.085393 N	NAD83/86	LONG. 104.156488 W		FINAL BOTTOM TAKE POINT		X= 554,925		Y= 387,388		LAT. 32.064920 N	NAD 27	LONG. 104.156028 W		X= 596,109		Y= 387,445		LAT. 32.065042 N	NAD83/86	LONG. 104.156519 W		ACTUAL BOTTOM HOLE LOCATION		X= 554,926		Y= 387,246		LAT. 32.064531 N	NAD 27	LONG. 104.156024 W		X= 596,111		Y= 387,303		LAT. 32.064653 N	NAD83/86	LONG. 104.156515 W		<p>Final Top Take Point @ 9,387' MD 2,348.33' FSL, 1,317.52' FEL</p> <p>Sec. 35</p> <p>T25S-R27E</p> <p>T26S-R27E</p> <p>Sec. 2</p> <p>Final Bottom Take Point @ 16,729' MD 302.60' FSL, 1,225.78' FEL</p>	<p>¹⁷ OPERATOR CERTIFICATION I hereby certify that the information contained herein is true and complete to the best of my knowledge and belief, and that this organization either owns a working interest or unleased mineral interest in the land including the proposed bottom hole location or has a right to drill this well at this location pursuant to a contract with an owner of such a mineral or working interest, or to a voluntary pooling agreement or a compulsory pooling order heretofore entered by the division.</p> <p>Signature: <i>[Signature]</i> Date: 5/16/2019</p> <p>Printed Name: Laura Becerra</p> <p>E-mail Address: LBecerra@Chevron.com</p> <p>¹⁸ SURVEYOR CERTIFICATION I hereby certify that the well location shown on this plat was plotted from field notes of actual surveys made by me or under my supervision, and that the same is true and correct to the best of my belief.</p> <p>Date of Survey: 11/10/2016</p> <p>Signature and Seal of Professional Surveyor: <i>[Signature]</i></p> <p>Certificate Number: 23006</p> <p>04/23/2019</p>
CICADA UNIT NO. 12H WELL																																																																												
X= 555,766																																																																												
Y= 394,832																																																																												
LAT. 32.085382 N	NAD 27																																																																											
LONG. 104.153272 W																																																																												
X= 596,950																																																																												
Y= 394,890																																																																												
LAT. 32.085504 N	NAD83/86																																																																											
LONG. 104.153764 W																																																																												
ELEVATION +3146' NAVD 88																																																																												
FINAL TOP TAKE POINT																																																																												
X= 554,923																																																																												
Y= 394,791																																																																												
LAT. 32.085271 N	NAD 27																																																																											
LONG. 104.155996 W																																																																												
X= 596,107																																																																												
Y= 394,848																																																																												
LAT. 32.085393 N	NAD83/86																																																																											
LONG. 104.156488 W																																																																												
FINAL BOTTOM TAKE POINT																																																																												
X= 554,925																																																																												
Y= 387,388																																																																												
LAT. 32.064920 N	NAD 27																																																																											
LONG. 104.156028 W																																																																												
X= 596,109																																																																												
Y= 387,445																																																																												
LAT. 32.065042 N	NAD83/86																																																																											
LONG. 104.156519 W																																																																												
ACTUAL BOTTOM HOLE LOCATION																																																																												
X= 554,926																																																																												
Y= 387,246																																																																												
LAT. 32.064531 N	NAD 27																																																																											
LONG. 104.156024 W																																																																												
X= 596,111																																																																												
Y= 387,303																																																																												
LAT. 32.064653 N	NAD83/86																																																																											
LONG. 104.156515 W																																																																												

District I
1625 N. French Dr., Hobbs, NM 88240
Phone: (575) 393-6161 Fax: (575) 393-0720
District II
811 S. First St., Artesia, NM 88210
Phone: (575) 748-1283 Fax: (575) 748-9720
District III
1000 Rio Brazos Road, Aztec, NM 87410
Phone: (505) 334-6178 Fax: (505) 334-6170
District IV
1220 S. St. Francis Dr., Santa Fe, NM 87505
Phone: (505) 476-3460 Fax: (505) 476-3462

State of New Mexico
Energy, Minerals & Natural Resources Department
OIL CONSERVATION DIVISION
1220 South St. Francis Dr.
Santa Fe, NM 87505

Form C-102
Revised August 1, 2011
Submit one copy to appropriate
District Office

☒ AMENDED REPORT
"As-Drilled"

WELL LOCATION AND ACREAGE DEDICATION PLAT

¹ API Number 30-015-44367		² Pool Code 98220		³ Pool Name PURPLE SAGE; WOLFCAMP (GAS)	
⁴ Property Code 318939		⁵ Property Name CICADA UNIT			⁶ Well Number 13H
⁷ OGRID No. 4323		⁸ Operator Name CHEVRON U.S.A. INC.			⁹ Elevation 3270'

¹⁰ Surface Location

UL or lot no.	Section	Township	Range	Lot Idn	Feet from the	North/South line	Feet from the	East/West line	County
M	3	26 SOUTH	27 EAST, N.M.P.M.		314'	SOUTH	833'	WEST	EDDY

¹¹ Bottom Hole Location If Different From Surface

UL or lot no.	Section	Township	Range	Lot Idn	Feet from the	North/South line	Feet from the	East/West line	County
N	15	26 SOUTH	27 EAST, N.M.P.M.		180'	SOUTH	1597'	WEST	EDDY

¹² Dedicated Acres 640	¹³ Joint or Infill Defining Well	¹⁴ Consolidation Code	¹⁵ Order No. R-14459
--------------------------------------	--	----------------------------------	------------------------------------

No allowable will be assigned to this completion until all interests have been consolidated or a non-standard unit has been approved by the division.

<p>¹⁶</p> <table border="1"> <tr><td colspan="2">CICADA UNIT NO. 13H WELL</td></tr> <tr><td>X= 546,331</td><td>NAD 27</td></tr> <tr><td>Y= 387,312</td><td></td></tr> <tr><td>LAT. 32.064748 N</td><td></td></tr> <tr><td>LONG. 104.183771 W</td><td></td></tr> <tr><td>X= 587,515</td><td>NAD83/86</td></tr> <tr><td>Y= 387,369</td><td></td></tr> <tr><td>LAT. 32.064870 N</td><td></td></tr> <tr><td>LONG. 104.184264 W</td><td></td></tr> <tr><td colspan="2">ELEVATION +3270' NAVD 88</td></tr> </table> <table border="1"> <tr><td colspan="2">FINAL TOP TAKE POINT</td></tr> <tr><td>X= 547,064</td><td>NAD 27</td></tr> <tr><td>Y= 386,557</td><td></td></tr> <tr><td>LAT. 32.062669 N</td><td></td></tr> <tr><td>LONG. 104.181408 W</td><td></td></tr> <tr><td>X= 588,248</td><td>NAD83/86</td></tr> <tr><td>Y= 386,614</td><td></td></tr> <tr><td>LAT. 32.062791 N</td><td></td></tr> <tr><td>LONG. 104.181901 W</td><td></td></tr> </table> <table border="1"> <tr><td colspan="2">FINAL BOTTOM TAKE POINT</td></tr> <tr><td>X= 547,246</td><td>NAD 27</td></tr> <tr><td>Y= 376,744</td><td></td></tr> <tr><td>LAT. 32.035693 N</td><td></td></tr> <tr><td>LONG. 104.180865 W</td><td></td></tr> <tr><td>X= 588,430</td><td>NAD83/86</td></tr> <tr><td>Y= 376,801</td><td></td></tr> <tr><td>LAT. 32.035815 N</td><td></td></tr> <tr><td>LONG. 104.181356 W</td><td></td></tr> </table> <table border="1"> <tr><td colspan="2">ACTUAL BOTTOM HOLE LOCATION</td></tr> <tr><td>X= 547,250</td><td>NAD 27</td></tr> <tr><td>Y= 376,584</td><td></td></tr> <tr><td>LAT. 32.035254 N</td><td></td></tr> <tr><td>LONG. 104.180854 W</td><td></td></tr> <tr><td>X= 588,434</td><td>NAD83/86</td></tr> <tr><td>Y= 376,641</td><td></td></tr> <tr><td>LAT. 32.035376 N</td><td></td></tr> <tr><td>LONG. 104.181346 W</td><td></td></tr> </table>	CICADA UNIT NO. 13H WELL		X= 546,331	NAD 27	Y= 387,312		LAT. 32.064748 N		LONG. 104.183771 W		X= 587,515	NAD83/86	Y= 387,369		LAT. 32.064870 N		LONG. 104.184264 W		ELEVATION +3270' NAVD 88		FINAL TOP TAKE POINT		X= 547,064	NAD 27	Y= 386,557		LAT. 32.062669 N		LONG. 104.181408 W		X= 588,248	NAD83/86	Y= 386,614		LAT. 32.062791 N		LONG. 104.181901 W		FINAL BOTTOM TAKE POINT		X= 547,246	NAD 27	Y= 376,744		LAT. 32.035693 N		LONG. 104.180865 W		X= 588,430	NAD83/86	Y= 376,801		LAT. 32.035815 N		LONG. 104.181356 W		ACTUAL BOTTOM HOLE LOCATION		X= 547,250	NAD 27	Y= 376,584		LAT. 32.035254 N		LONG. 104.180854 W		X= 588,434	NAD83/86	Y= 376,641		LAT. 32.035376 N		LONG. 104.181346 W		<p>Diagram showing well location and acreage dedication plat. The diagram includes a grid with sections 3, 10, and 15. The well location is marked with a circle and labeled 'Final Top Take Point @ 10,775' MD' and 'Final Bottom Take Point @ 20,596.2' MD'. The diagram also shows the 'Final Top Take Point' and 'Final Bottom Take Point' coordinates and the 'Actual Bottom Hole Location' coordinates.</p>	<p>¹⁷ OPERATOR CERTIFICATION I hereby certify that the information contained herein is true and complete to the best of my knowledge and belief, and that this organization either owns a working interest or unleased mineral interest in the land including the proposed bottom hole location or has a right to drill this well at this location pursuant to a contract with an owner of such a mineral or working interest, or to a voluntary pooling agreement or a compulsory pooling order heretofore entered by the division.</p> <p>Signature: <i>[Signature]</i> Date: 6/11/2019 Printed Name: Laura Becerra E-mail Address: LBecerra@Chevron.com</p> <p>¹⁸ SURVEYOR CERTIFICATION I hereby certify that the well location shown on this plat was plotted from field notes of actual surveys made by me or under my supervision, and that the same is true and correct to the best of my belief.</p> <p>Date of Survey: 08/27/2017 Signature and Seal of Professional Surveyor: <i>[Signature]</i> Certificate Number: 23006</p>
	CICADA UNIT NO. 13H WELL																																																																											
	X= 546,331	NAD 27																																																																										
	Y= 387,312																																																																											
LAT. 32.064748 N																																																																												
LONG. 104.183771 W																																																																												
X= 587,515	NAD83/86																																																																											
Y= 387,369																																																																												
LAT. 32.064870 N																																																																												
LONG. 104.184264 W																																																																												
ELEVATION +3270' NAVD 88																																																																												
FINAL TOP TAKE POINT																																																																												
X= 547,064	NAD 27																																																																											
Y= 386,557																																																																												
LAT. 32.062669 N																																																																												
LONG. 104.181408 W																																																																												
X= 588,248	NAD83/86																																																																											
Y= 386,614																																																																												
LAT. 32.062791 N																																																																												
LONG. 104.181901 W																																																																												
FINAL BOTTOM TAKE POINT																																																																												
X= 547,246	NAD 27																																																																											
Y= 376,744																																																																												
LAT. 32.035693 N																																																																												
LONG. 104.180865 W																																																																												
X= 588,430	NAD83/86																																																																											
Y= 376,801																																																																												
LAT. 32.035815 N																																																																												
LONG. 104.181356 W																																																																												
ACTUAL BOTTOM HOLE LOCATION																																																																												
X= 547,250	NAD 27																																																																											
Y= 376,584																																																																												
LAT. 32.035254 N																																																																												
LONG. 104.180854 W																																																																												
X= 588,434	NAD83/86																																																																											
Y= 376,641																																																																												
LAT. 32.035376 N																																																																												
LONG. 104.181346 W																																																																												

District I
1625 N. French Dr., Hobbs, NM 88240
Phone: (575) 393-6161 Fax: (575) 393-0720
District II
811 S. First St., Artesia, NM 88210
Phone: (575) 748-1283 Fax: (575) 748-9720
District III
1000 Rio Brazos Road, Aztec, NM 87410
Phone: (505) 334-6178 Fax: (505) 334-6170
District IV
1220 S. St. Francis Dr., Santa Fe, NM 87505
Phone: (505) 476-3460 Fax: (505) 476-3462

State of New Mexico
Energy, Minerals & Natural Resources Department
OIL CONSERVATION DIVISION
1220 South St. Francis Dr.
Santa Fe, NM 87505

Form C-102
Revised August 1, 2011
Submit one copy to appropriate
District Office

☒ AMENDED REPORT
"As-Drilled"

WELL LOCATION AND ACREAGE DEDICATION PLAT

¹ API Number 30-015-44371	² Pool Code 98220	³ Pool Name PURPLE SAGE; WOLFCAMP (GAS)
⁴ Property Code 318939	⁵ Property Name CICADA UNIT	
⁷ OGRID No. 4323	⁸ Operator Name CHEVRON U.S.A. INC.	⁶ Well Number 14H
		⁹ Elevation 3271'

¹⁰ Surface Location

UL or lot no.	Section	Township	Range	Lot Idn	Feet from the	North/South line	Feet from the	East/West line	County
M	3	26 SOUTH	27 EAST, N.M.P.M.		289'	SOUTH	833'	WEST	EDDY

¹¹ Bottom Hole Location If Different From Surface

UL or lot no.	Section	Township	Range	Lot Idn	Feet from the	North/South line	Feet from the	East/West line	County
M	15	26 SOUTH	27 EAST, N.M.P.M.		242'	SOUTH	750'	WEST	EDDY

¹² Dedicated Acres 640	¹³ Joint or Infill	¹⁴ Consolidation Code	¹⁵ Order No.
---	-------------------------------	----------------------------------	-------------------------

No allowable will be assigned to this completion until all interests have been consolidated or a non-standard unit has been approved by the division.

<p>¹⁶</p> <div style="border: 1px solid black; padding: 5px; margin-bottom: 5px;"> CICADA UNIT NO. 14H WELL X= 546,330 Y= 387,287 LAT. 32.064679 N LONG. 104.183773 W NAD 27 X= 587,514 Y= 387,344 LAT. 32.064801 N LONG. 104.184266 W NAD83/86 ELEVATION +3271' NAVD 88 </div> <div style="border: 1px solid black; padding: 5px; margin-bottom: 5px;"> FINAL TOP TAKE POINT X= 546,265 Y= 386,566 LAT. 32.062697 N LONG. 104.183987 W NAD 27 X= 587,449 Y= 386,623 LAT. 32.062819 N LONG. 104.184479 W NAD83/86 </div> <div style="border: 1px solid black; padding: 5px; margin-bottom: 5px;"> FINAL BOTTOM TAKE POINT X= 546,402 Y= 376,753 LAT. 32.035720 N LONG. 104.183590 W NAD 27 X= 587,586 Y= 376,810 LAT. 32.035843 N LONG. 104.184082 W NAD83/86 </div> <div style="border: 1px solid black; padding: 5px;"> ACTUAL BOTTOM HOLE LOCATION X= 546,402 Y= 376,651 LAT. 32.035441 N LONG. 104.183590 W NAD 27 X= 587,586 Y= 376,708 LAT. 32.035563 N LONG. 104.184082 W NAD83/86 </div>	<p>CORNER COORDINATES TABLE (NAD 27)</p> <p>A - Y=392447.75, X=545573.63 B - Y=387009.20, X=545492.91 C - Y=386937.82, X=550774.76 D - Y=381711.59, X=545622.05 E - Y=381659.95, X=550943.63 F - Y=376414.09, X=545653.53 G - Y=376383.44, X=550941.76</p>	<div style="border: 1px solid black; padding: 10px;"> <p style="text-align: center;">Sec. 3</p> <p style="text-align: center;">Final Top Take Point @ 10,533' MD 432.72' FNL, 761.21' FWL</p> <p style="text-align: center;">833' 289'</p> <p style="text-align: center;">Sec. 10</p> <p style="text-align: center;">Sec. 15</p> <p style="text-align: center;">Final Bottom Take Point @ 20,354.6' MD 343.37' FSL, 750.27' FWL</p> <p style="text-align: center;">242' 750'</p> </div>	<p>¹⁷ OPERATOR CERTIFICATION</p> <p><i>I hereby certify that the information contained herein is true and complete to the best of my knowledge and belief, and that this organization either owns a working interest or unleased mineral interest in the land including the proposed bottom hole location or has a right to drill this well at this location pursuant to a contract with an owner of such a mineral or working interest, or to a voluntary pooling agreement or a compulsory pooling order heretofore entered by the division.</i></p> <div style="border-top: 1px solid black; margin-top: 10px;"> <div style="display: flex; justify-content: space-between;"> <div>Signature</div> <div>Date</div> </div> <div style="display: flex; justify-content: space-between; margin-top: 10px;"> <div>Laura Becerra</div> <div>6/11/2019</div> </div> <div style="border-top: 1px solid black; margin-top: 10px;"> <div style="display: flex; justify-content: space-between;"> <div>Printed Name</div> <div>E-mail Address</div> </div> <div style="display: flex; justify-content: space-between; margin-top: 10px;"> <div>Lbecerra@Chevron.com</div> <div></div> </div> </div> <p>¹⁸ SURVEYOR CERTIFICATION</p> <p><i>I hereby certify that the well location shown on this plat was plotted from field notes of actual surveys made by me or under my supervision, and that the same is true and correct to the best of my belief.</i></p> <div style="border-top: 1px solid black; margin-top: 10px;"> <div style="display: flex; justify-content: space-between;"> <div>Date of Survey</div> <div>Signature and Seal of Professional Surveyor:</div> </div> <div style="display: flex; justify-content: space-between; margin-top: 10px;"> <div>08/27/2017</div> <div> </div> </div> <div style="display: flex; justify-content: space-between; margin-top: 10px;"> <div>Certificate Number</div> <div>06/11/2019</div> </div> </div> </div>
--	---	--	---

District I
1625 N. French Dr., Hobbs, NM 88240
Phone: (575) 393-6161 Fax: (575) 393-0720
District II
811 S. First St., Artesia, NM 88210
Phone: (575) 748-1283 Fax: (575) 748-9720
District III
1000 Rio Brazos Road, Aztec, NM 87410
Phone: (505) 334-6178 Fax: (505) 334-6170
District IV
1220 S. St. Francis Dr., Santa Fe, NM 87505
Phone: (505) 476-3460 Fax: (505) 476-3462

State of New Mexico
Energy, Minerals & Natural Resources Department
OIL CONSERVATION DIVISION
1220 South St. Francis Dr.
Santa Fe, NM 87505

Form C-102
Revised August 1, 2011
Submit one copy to appropriate
District Office

☒ AMENDED REPORT
"As-Drilled"

WELL LOCATION AND ACREAGE DEDICATION PLAT

¹ API Number 30-015-44353	² Pool Code 98220	³ Pool Name PURPLE SAGE; WOLFCAMP (GAS)
⁴ Property Code 318939	⁵ Property Name CICADA UNIT	
⁷ OGRID No. 4323	⁸ Operator Name CHEVRON U.S.A. INC.	⁶ Well Number 15H
		⁹ Elevation 3272'

¹⁰ Surface Location

UL or lot no.	Section	Township	Range	Lot Idn	Feet from the	North/South line	Feet from the	East/West line	County
M	3	26 SOUTH	27 EAST, N.M.P.M.		264'	SOUTH	833'	WEST	EDDY

¹¹ Bottom Hole Location If Different From Surface

UL or lot no.	Section	Township	Range	Lot Idn	Feet from the	North/South line	Feet from the	East/West line	County
M	15	26 SOUTH	27 EAST, N.M.P.M.		174'	SOUTH	1159'	WEST	EDDY

¹² Dedicated Acres 640	¹³ Joint or Infill Infill	¹⁴ Consolidation Code	¹⁵ Order No. R-14459
---	--	----------------------------------	---

No allowable will be assigned to this completion until all interests have been consolidated or a non-standard unit has been approved by the division.

<p>¹⁶</p> <div style="border: 1px solid black; padding: 5px; margin-bottom: 5px;"> CICADA UNIT NO. 15H WELL X= 546,330 Y= 387,262 LAT. 32.064610 N LONG. 104.183774 W X= 587,514 Y= 387,319 LAT. 32.064732 N LONG. 104.184267 W ELEVATION +3272' NAVD 88 </div> <div style="border: 1px solid black; padding: 5px; margin-bottom: 5px;"> FINAL TOP TAKE POINT X= 546,684 Y= 386,645 LAT. 32.062914 N LONG. 104.182634 W X= 587,868 Y= 386,703 LAT. 32.063036 N LONG. 104.183127 W </div> <div style="border: 1px solid black; padding: 5px; margin-bottom: 5px;"> FINAL BOTTOM TAKE POINT X= 546,812 Y= 376,882 LAT. 32.036073 N LONG. 104.182266 W X= 587,996 Y= 376,939 LAT. 32.036195 N LONG. 104.182758 W </div> <div style="border: 1px solid black; padding: 5px;"> ACTUAL BOTTOM HOLE LOCATION X= 546,811 Y= 376,581 LAT. 32.035246 N LONG. 104.182269 W X= 587,995 Y= 376,638 LAT. 32.035368 N LONG. 104.182761 W </div>	<p>CORNER COORDINATES TABLE (NAD 27)</p> <p>A - Y=392447.75, X=545573.63 B - Y=387009.20, X=545492.91 C - Y=386937.82, X=550774.76 D - Y=381711.59, X=545622.05 E - Y=381659.95, X=550943.63 F - Y=376414.09, X=545653.53 G - Y=376383.44, X=550941.76</p>	<div style="border: 1px solid black; padding: 10px;"> <p>¹⁷ OPERATOR CERTIFICATION</p> <p><i>I hereby certify that the information contained herein is true and complete to the best of my knowledge and belief, and that this organization either owns a working interest or unleased mineral interest in the land including the proposed bottom hole location or has a right to drill this well at this location pursuant to a contract with an owner of such a mineral or working interest, or to a voluntary pooling agreement or a compulsory pooling order heretofore entered by the division.</i></p> <div style="display: flex; justify-content: space-between;"> <div> Signature </div> <div> 6/11/2019 Date </div> </div> <div style="border-top: 1px solid black; padding-top: 5px;"> Laura Becerra Printed Name </div> <div style="border-top: 1px solid black; padding-top: 5px;"> LBecerra@Chevron.com E-mail Address </div> <div style="border-top: 1px solid black; padding-top: 10px;"> <p>¹⁸ SURVEYOR CERTIFICATION</p> <p><i>I hereby certify that the well location shown on this plat was plotted from field notes of actual surveys made by me or under my supervision, and that the same is true and correct to the best of my belief.</i></p> <div style="display: flex; justify-content: space-between;"> <div> 08/27/2017 Date of Survey </div> <div> </div> </div> <div style="display: flex; justify-content: space-between; margin-top: 10px;"> <div> Signature and Seal of Professional Surveyor </div> <div> 06/11/2019 Certificate Number </div> </div> </div> </div>
--	---	--

District I
1625 N. French Dr., Hobbs, NM 88240
Phone: (575) 393-6161 Fax: (575) 393-0720
District II
811 S. First St., Artesia, NM 88210
Phone: (575) 748-1283 Fax: (575) 748-9720
District III
1000 Rio Brazos Road, Aztec, NM 87410
Phone: (505) 334-6178 Fax: (505) 334-6170
District IV
1220 S. St. Francis Dr., Santa Fe, NM 87505
Phone: (505) 476-3460 Fax: (505) 476-3462

State of New Mexico
Energy, Minerals & Natural Resources Department
OIL CONSERVATION DIVISION
1220 South St. Francis Dr.
Santa Fe, NM 87505

Form C-102
Revised August 1, 2011
Submit one copy to appropriate
District Office

☒ AMENDED REPORT

"As-Drilled"

WELL LOCATION AND ACREAGE DEDICATION PLAT

¹ API Number 30-015-44351	² Pool Code 98220	³ Pool Name PURPLE SAGE; WOLFCAMP (GAS)
⁴ Property Code 318939	⁵ Property Name CICADA UNIT	⁶ Well Number 16H
⁷ OGRID No. 4323	⁸ Operator Name CHEVRON U.S.A. INC.	⁹ Elevation 3272'

¹⁰ Surface Location

UL or lot no.	Section	Township	Range	Lot Idn	Feet from the	North/South line	Feet from the	East/West line	County
M	3	26 SOUTH	27 EAST, N.M.P.M.		239'	SOUTH	833'	WEST	EDDY

¹¹ Bottom Hole Location If Different From Surface

UL or lot no.	Section	Township	Range	Lot Idn	Feet from the	North/South line	Feet from the	East/West line	County
M	15	26 SOUTH	27 EAST, N.M.P.M.		186'	SOUTH	356'	WEST	EDDY

¹² Dedicated Acres 640	¹³ Joint or Infill Infill	¹⁴ Consolidation Code	¹⁵ Order No. R-14459
--------------------------------------	---	----------------------------------	------------------------------------

No allowable will be assigned to this completion until all interests have been consolidated or a non-standard unit has been approved by the division.

<p>¹⁶</p> <p>CICADA UNIT NO. 16H WELL</p> <p>X= 546,329 Y= 387,237 LAT. 32.064542 N LONG. 104.183776 W NAD 27</p> <p>X= 587,513 Y= 387,294 LAT. 32.064664 N LONG. 104.184269 W NAD83/86</p> <p>ELEVATION +3272' NAVD 88</p> <p>FINAL TOP TAKE POINT</p> <p>X= 545,820 Y= 386,625 LAT. 32.062862 N LONG. 104.185422 W NAD 27</p> <p>X= 587,004 Y= 386,682 LAT. 32.062984 N LONG. 104.185915 W NAD83/86</p> <p>FINAL BOTTOM TAKE POINT</p> <p>X= 545,982 Y= 376,815 LAT. 32.035893 N LONG. 104.184944 W NAD 27</p> <p>X= 587,166 Y= 376,872 LAT. 32.036015 N LONG. 104.185436 W NAD83/86</p> <p>ACTUAL BOTTOM HOLE LOCATION</p> <p>X= 546,008 Y= 376,598 LAT. 32.035295 N LONG. 104.184860 W NAD 27</p> <p>X= 587,192 Y= 376,655 LAT. 32.035417 N LONG. 104.185352 W NAD83/86</p>	<p>CORNER COORDINATES TABLE (NAD 27)</p> <p>A - Y=392447.75, X=545573.63 B - Y=387009.20, X=545492.91 C - Y=386937.82, X=550774.76 D - Y=381711.59, X=545622.05 E - Y=381659.95, X=550943.63 F - Y=376414.09, X=545653.53 G - Y=376383.44, X=550941.76</p>	<p>¹⁷ OPERATOR CERTIFICATION</p> <p>I hereby certify that the information contained herein is true and complete to the best of my knowledge and belief, and that this organization either owns a working interest or unleased mineral interest in the land including the proposed bottom hole location or has a right to drill this well at this location pursuant to a contract with an owner of such a mineral or working interest, or to a voluntary pooling agreement or a compulsory pooling order heretofore entered by the division.</p> <p> 6/11/2019 Signature Date</p> <p>Laura Becerra Printed Name</p> <p>LBecerra@Chevron.com E-mail Address</p> <p>¹⁸ SURVEYOR CERTIFICATION</p> <p>I hereby certify that the well location shown on this plat was plotted from field notes of actual surveys made by me or under my supervision, and that the same is true and correct to the best of my belief.</p> <p>08/27/2017 Date of Survey</p> <p> Signature and Seal of Professional Surveyor</p> <p>06/11/2019 Certificate Number</p>
--	--	---

District I
1625 N. French Dr., Hobbs, NM 88240
Phone: (575) 393-6161 Fax: (575) 393-0720
District II
811 S. First St., Artesia, NM 88210
Phone: (575) 748-1283 Fax: (575) 748-9720
District III
1000 Rio Brazos Road, Aztec, NM 87410
Phone: (505) 334-6178 Fax: (505) 334-6170
District IV
1220 S. St. Francis Dr., Santa Fe, NM 87505
Phone: (505) 476-3460 Fax: (505) 476-3462

State of New Mexico
Energy, Minerals & Natural Resources Department
OIL CONSERVATION DIVISION
1220 South St. Francis Dr.
Santa Fe, NM 87505

Form C-102
Revised August 1, 2011
Submit one copy to appropriate
District Office

☒ AMENDED REPORT
"As-Drilled"

WELL LOCATION AND ACREAGE DEDICATION PLAT

¹ API Number 30-015-44354	² Pool Code 98220	³ Pool Name PURPLE SAGE; WOLFCAMP (GAS)
⁴ Property Code 318939	⁵ Property Name CICADA UNIT	⁶ Well Number 17H
⁷ OGRID No. 4323	⁸ Operator Name CHEVRON U.S.A. INC.	⁹ Elevation 3272'

¹⁰ Surface Location

UL or lot no.	Section	Township	Range	Lot Idn	Feet from the	North/South line	Feet from the	East/West line	County
M	3	26 SOUTH	27 EAST, N.M.P.M.		214'	SOUTH	833'	WEST	EDDY

¹¹ Bottom Hole Location If Different From Surface

UL or lot no.	Section	Township	Range	Lot Idn	Feet from the	North/South line	Feet from the	East/West line	County
M	15	26 SOUTH	27 EAST, N.M.P.M.		210'	SOUTH	1247'	WEST	EDDY

¹² Dedicated Acres 640	¹³ Joint or Infill Infill	¹⁴ Consolidation Code	¹⁵ Order No. R-14459
--------------------------------------	---	----------------------------------	------------------------------------

No allowable will be assigned to this completion until all interests have been consolidated or a non-standard unit has been approved by the division.

<p>CICADA UNIT NO. 17H WELL</p> <p>X= 546,329 Y= 387,212 LAT. 32.064473 N LONG. 104.183777 W NAD 27</p> <p>X= 587,513 Y= 387,269 LAT. 32.064595 N LONG. 104.184270 W NAD83/86</p> <p>ELEVATION +3272' NAVD 88</p>	<p>FINAL TOP TAKE POINT</p> <p>X= 546,759 Y= 386,618 LAT. 32.062838 N LONG. 104.182391 W NAD 27</p> <p>X= 587,943 Y= 386,675 LAT. 32.062960 N LONG. 104.182884 W NAD83/86</p>	<p>FINAL BOTTOM TAKE POINT</p> <p>X= 546,894 Y= 376,816 LAT. 32.035890 N LONG. 104.182000 W NAD 27</p> <p>X= 588,078 Y= 376,872 LAT. 32.036013 N LONG. 104.182491 W NAD83/86</p>	<p>ACTUAL BOTTOM HOLE LOCATION</p> <p>X= 546,900 Y= 376,617 LAT. 32.035343 N LONG. 104.181984 W NAD 27</p> <p>X= 588,084 Y= 376,673 LAT. 32.035465 N LONG. 104.182475 W NAD83/86</p>	<p>CORNER COORDINATES TABLE (NAD 27)</p> <p>A - Y=392447.75, X=545573.63 B - Y=387009.20, X=545492.91 C - Y=386937.82, X=550774.76 D - Y=381711.59, X=545622.05 E - Y=381659.95, X=550943.63 F - Y=376414.09, X=545653.53 G - Y=376383.44, X=550941.76</p>		<p>¹⁷ OPERATOR CERTIFICATION</p> <p>I hereby certify that the information contained herein is true and complete to the best of my knowledge and belief, and that this organization either owns a working interest or unleased mineral interest in the land including the proposed bottom hole location or has a right to drill this well at this location pursuant to a contract with an owner of such a mineral or working interest, or to a voluntary pooling agreement or a compulsory pooling order heretofore entered by the division.</p> <p> Signature 6/11/2019 Date</p> <p>Laura Becerra Printed Name</p> <p>LBecerra@Chevron.com E-mail Address</p> <p>¹⁸ SURVEYOR CERTIFICATION</p> <p>I hereby certify that the well location shown on this plat was plotted from field notes of actual surveys made by me or under my supervision, and that the same is true and correct to the best of my belief.</p> <p>08/27/2017 Date of Survey</p> <p> Signature and Seal of Professional Surveyor</p> <p>06/11/2019 Certificate Number</p>
---	---	--	--	--	--	---

District I
1625 N. French Dr., Hobbs, NM 88240
Phone: (575) 393-6161 Fax: (575) 393-0720
District II
811 S. First St., Artesia, NM 88210
Phone: (575) 748-1283 Fax: (575) 748-9720
District III
1000 Rio Brazos Road, Aztec, NM 87410
Phone: (505) 334-6178 Fax: (505) 334-6170
District IV
1220 S. St. Francis Dr., Santa Fe, NM 87505
Phone: (505) 476-3460 Fax: (505) 476-3462

State of New Mexico
Energy, Minerals & Natural Resources Department
OIL CONSERVATION DIVISION
1220 South St. Francis Dr.
Santa Fe, NM 87505

Form C-102
Revised August 1, 2011
Submit one copy to appropriate
District Office

☒ AMENDED REPORT
"As-Drilled"

WELL LOCATION AND ACREAGE DEDICATION PLAT

¹ API Number 30-015-44352	² Pool Code 98220	³ Pool Name PURPLE SAGE; WOLFCAMP (GAS)
⁴ Property Code 318939	⁵ Property Name CICADA UNIT	⁶ Well Number 18H
⁷ OGRID No. 4323	⁸ Operator Name CHEVRON U.S.A. INC.	⁹ Elevation 3273'

¹⁰ Surface Location




UL or lot no.	Section	Township	Range	Lot Idn	Feet from the	North/South line	Feet from the	East/West line	County
M	3	26 SOUTH	27 EAST, N.M.P.M.		189'	SOUTH	833'	WEST	EDDY

¹¹ Bottom Hole Location If Different From Surface

UL or lot no.	Section	Township	Range	Lot Idn	Feet from the	North/South line	Feet from the	East/West line	County
M	15	26 SOUTH	27 EAST, N.M.P.M.		198'	SOUTH	315'	WEST	EDDY

¹² Dedicated Acres 640	¹³ Joint or Infill Infill	¹⁴ Consolidation Code	¹⁵ Order No. R-14459
--------------------------------------	---	----------------------------------	------------------------------------

No allowable will be assigned to this completion until all interests have been consolidated or a non-standard unit has been approved by the division.

<p>CICADA UNIT NO. 18H WELL</p> <p>X= 546,329 Y= 387,187 LAT. 32.064404 N LONG. 104.183778 W NAD 27</p> <p>X= 587,513 Y= 387,244 LAT. 32.064526 N LONG. 104.184271 W NAD83/86</p> <p>ELEVATION +3273' NAVD 88</p>	<p>FINAL TOP TAKE POINT</p> <p>X= 545,836 Y= 386,640 LAT. 32.062901 N LONG. 104.185373 W NAD 27</p> <p>X= 587,019 Y= 386,697 LAT. 32.063023 N LONG. 104.185866 W NAD83/86</p>	<p>FINAL BOTTOM TAKE POINT</p> <p>X= 545,971 Y= 376,834 LAT. 32.035946 N LONG. 104.184980 W NAD 27</p> <p>X= 587,155 Y= 376,891 LAT. 32.036068 N LONG. 104.185472 W NAD83/86</p>	<p>ACTUAL BOTTOM HOLE LOCATION</p> <p>X= 545,967 Y= 376,611 LAT. 32.035330 N LONG. 104.184993 W NAD 27</p> <p>X= 587,151 Y= 376,667 LAT. 32.035453 N LONG. 104.185485 W NAD83/86</p>	<p>CORNER COORDINATES TABLE (NAD 27)</p> <p>A - Y=392447.75, X=545573.63 B - Y=387009.20, X=545492.91 C - Y=386937.82, X=550774.76 D - Y=381711.59, X=545622.05 E - Y=381659.95, X=550943.63 F - Y=376414.09, X=545653.53 G - Y=376383.44, X=550941.76</p>		<p>¹⁷ OPERATOR CERTIFICATION</p> <p>I hereby certify that the information contained herein is true and complete to the best of my knowledge and belief, and that this organization either owns a working interest or unleased mineral interest in the land including the proposed bottom hole location or has a right to drill this well at this location pursuant to a contract with an owner of such a mineral or working interest, or to a voluntary pooling agreement or a compulsory pooling order heretofore entered by the division.</p> <p> 6/11/2019 Signature Date</p> <p>Laura Becerra Printed Name</p> <p>LBecerra@Chevron.com E-mail Address</p> <p>¹⁸ SURVEYOR CERTIFICATION</p> <p>I hereby certify that the well location shown on this plat was plotted from field notes of actual surveys made by me or under my supervision, and that the same is true and correct to the best of my belief.</p> <p>08/27/2017 Date of Survey</p> <p> Signature and Seal of Professional Surveyor</p> <p> 06/11/2019 Certificate Number</p>
--	--	---	---	---	--	---

District I
1625 N. French Dr., Hobbs, NM 88240
Phone: (575) 393-6161 Fax: (575) 393-0720
District II
811 S. First St., Artesia, NM 88210
Phone: (575) 748-1283 Fax: (575) 748-9720
District III
1000 Rio Brazos Road, Aztec, NM 87410
Phone: (505) 334-6178 Fax: (505) 334-6170
District IV
1220 S. St. Francis Dr., Santa Fe, NM 87505
Phone: (505) 476-3460 Fax: (505) 476-3462

State of New Mexico
Energy, Minerals & Natural Resources Department
OIL CONSERVATION DIVISION
1220 South St. Francis Dr.
Santa Fe, NM 87505

Form C-102
Revised August 1, 2011
Submit one copy to appropriate
District Office

☒ AMENDED REPORT

WELL LOCATION AND ACREAGE DEDICATION PLAT

¹ API Number 30-015-45426	² Pool Code 98220	³ Pool Name PURPLE SAGE; WOLFCAMP (GAS)
⁴ Property Code 322860	⁵ Property Name CICADA UNIT	⁶ Well Number 019H
⁷ OGRID No. 4323	⁸ Operator Name CHEVRON U.S.A. INC.	⁹ Elevation 3186'

¹⁰ Surface Location

UL or lot no.	Section	Township	Range	Lot Idn	Feet from the	North/South line	Feet from the	East/West line	County
D	35	25 SOUTH	27 EAST, N.M.P.M.		245'	NORTH	1060'	WEST	EDDY

¹¹ Bottom Hole Location If Different From Surface

UL or lot no.	Section	Township	Range	Lot Idn	Feet from the	North/South line	Feet from the	East/West line	County
C	23	25 SOUTH	27 EAST, N.M.P.M.		280'	NORTH	1590'	WEST	EDDY

¹² Dedicated Acres 640	¹³ Joint or Infill	¹⁴ Consolidation Code	¹⁵ Order No.
--------------------------------------	-------------------------------	----------------------------------	-------------------------

No allowable will be assigned to this completion until all interests have been consolidated or a non-standard unit has been approved by the division.

<p>¹⁶</p> <p>PROPOSED LAST TAKE POINT X= 552,458 Y= 408,036 LAT. 32.121694 N LONG. 104.163888 W NAD 27</p> <p>X= 593,641 Y= 408,094 LAT. 32.121815 N LONG. 104.164381 W NAD83/86</p> <p>PROPOSED MID POINT X= 552,505 Y= 403,061 LAT. 32.108016 N LONG. 104.163760 W NAD 27</p> <p>X= 593,689 Y= 403,118 LAT. 32.108138 N LONG. 104.164253 W NAD83/86</p> <p>PROPOSED FIRST TAKE POINT X= 552,621 Y= 397,962 LAT. 32.094000 N LONG. 104.163411 W NAD 27</p> <p>X= 593,805 Y= 398,020 LAT. 32.094122 N LONG. 104.163903 W NAD83/86</p>	<p>PROPOSED BOTOM HOLE X= 552,457 Y= 408,086 LAT. 32.121831 N LONG. 104.163889 W NAD 27</p> <p>X= 593,641 Y= 408,144 LAT. 32.121953 N LONG. 104.164382 W NAD83/86</p> <p>CORNER COORDINATES TABLE (NAD 27) A - Y=408374.82, X=550864.48 B - Y=408345.35, X=556167.66 C - Y=403066.35, X=550914.53 D - Y=403056.42, X=553547.31 E - Y=403046.49, X=556180.10 F - Y=397757.44, X=551035.56 G - Y=397933.25, X=553702.88 H - Y=397744.31, X=556293.47 I - Y=392448.13, X=550882.93</p> <p>CICADA UNIT NO. 019H WELL X= 552,091 Y= 397,581 LAT. 32.092955 N LONG. 104.165127 W NAD 27</p> <p>X= 593,274 Y= 397,638 LAT. 32.093077 N LONG. 104.165619 W NAD83/86</p> <p>ELEVATION +3186' NAVD 88</p>	<p>Proposed Last Take Point 330' FNL, 1590' FWL</p> <p>Sec. 23</p> <p>Proposed Mid Point</p> <p>Sec. 26</p> <p>Proposed First Take Point 100' FSL, 1590' FWL</p> <p>Sec. 35</p>	<p>¹⁷ OPERATOR CERTIFICATION I hereby certify that the information contained herein is true and complete to the best of my knowledge and belief, and that this organization either owns a working interest or unleased mineral interest in the land including the proposed bottom hole location or has a right to drill this well at this location pursuant to a contract with an owner of such a mineral or working interest, or to a voluntary pooling agreement or a compulsory pooling order heretofore entered by the division.</p> <p>Signature: <i>[Signature]</i> Date: 1/9/2019</p> <p>Laura Becerra Printed Name</p> <p>LBecerra@Chevron.com E-mail Address</p> <p>¹⁸ SURVEYOR CERTIFICATION I hereby certify that the well location shown on this plat was plotted from field notes of actual surveys made by me or under my supervision, and that the same is true and correct to the best of my belief.</p> <p>07/17/2018 Date of Survey</p> <p>Signature and Seal of Professional Surveyor: <i>[Signature]</i> ROBERT L. LASTRAPES NEW MEXICO 23006 PROFESSIONAL SURVEYOR</p> <p>07/24/2018 Certificate Number</p>
---	--	---	--

District I
1625 N. French Dr., Hobbs, NM 88240
Phone: (575) 393-6161 Fax: (575) 393-0720
District II
811 S. First St., Artesia, NM 88210
Phone: (575) 748-1283 Fax: (575) 748-9720
District III
1000 Rio Brazos Road, Aztec, NM 87410
Phone: (505) 334-6178 Fax: (505) 334-6170
District IV
1220 S. St. Francis Dr., Santa Fe, NM 87505
Phone: (505) 476-3460 Fax: (505) 476-3462

State of New Mexico
Energy, Minerals & Natural Resources Department
OIL CONSERVATION DIVISION
1220 South St. Francis Dr.
Santa Fe, NM 87505

Form C-102
Revised August 1, 2011
Submit one copy to appropriate
District Office
☒ AMENDED REPORT

WELL LOCATION AND ACREAGE DEDICATION PLAT

¹ API Number 30-015-45425	² Pool Code 98220	³ Pool Name PURPLE SAGE; WOLFCAMP (GAS)
⁴ Property Code 322860	⁵ Property Name CICADA UNIT	⁶ Well Number 020H
⁷ OGRID No. 4323	⁸ Operator Name CHEVRON U.S.A. INC.	⁹ Elevation 3186'

¹⁰ Surface Location


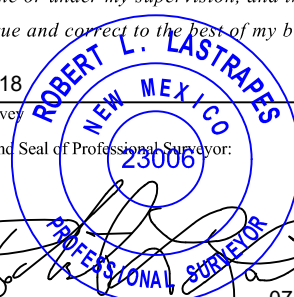

UL or lot no.	Section	Township	Range	Lot Idn	Feet from the	North/South line	Feet from the	East/West line	County
D	35	25 SOUTH	27 EAST, N.M.P.M.		245'	NORTH	1035'	WEST	EDDY

¹¹ Bottom Hole Location If Different From Surface

UL or lot no.	Section	Township	Range	Lot Idn	Feet from the	North/South line	Feet from the	East/West line	County
D	23	25 SOUTH	27 EAST, N.M.P.M.		280'	NORTH	1170'	WEST	EDDY

¹² Dedicated Acres 640	¹³ Joint or Infill	¹⁴ Consolidation Code	¹⁵ Order No.
--------------------------------------	-------------------------------	----------------------------------	-------------------------

No allowable will be assigned to this completion until all interests have been consolidated or a non-standard unit has been approved by the division.

<p>¹⁶</p> <p>PROPOSED LAST TAKE POINT</p> <p>X= 552,038 Y= 408,038 LAT. 32.121702 N LONG. 104.165245 W NAD 27</p> <p>X= 593,221 Y= 408,096 LAT. 32.121824 N LONG. 104.165738 W NAD83/86</p> <p>PROPOSED MID POINT</p> <p>X= 552,085 Y= 403,062 LAT. 32.108022 N LONG. 104.165117 W NAD 27</p> <p>X= 593,269 Y= 403,120 LAT. 32.108144 N LONG. 104.165610 W NAD83/86</p> <p>PROPOSED FIRST TAKE POINT</p> <p>X= 552,202 Y= 397,935 LAT. 32.093926 N LONG. 104.164766 W NAD 27</p> <p>X= 593,386 Y= 397,992 LAT. 32.094048 N LONG. 104.165258 W NAD83/86</p>	<p>PROPOSED BOTTOM HOLE LOCATION</p> <p>X= 552,037 Y= 408,088 LAT. 32.121838 N LONG. 104.165246 W NAD 27</p> <p>X= 593,221 Y= 408,145 LAT. 32.121959 N LONG. 104.165739 W NAD83/86</p> <p>CORNER COORDINATES TABLE (NAD 27)</p> <p>A - Y=408374.82, X=550864.48 B - Y=408345.35, X=556167.66 C - Y=403066.35, X=550914.53 D - Y=403056.42, X=553547.31 E - Y=403046.49, X=556180.10 F - Y=397757.44, X=551035.56 G - Y=397933.25, X=553702.88 H - Y=397744.31, X=556293.47 I - Y=392448.13, X=550882.93</p> <p>CICADA UNIT NO. 020H WELL</p> <p>X= 552,065 Y= 397,579 LAT. 32.092950 N LONG. 104.165208 W NAD 27</p> <p>X= 593,249 Y= 397,637 LAT. 32.093072 N LONG. 104.165700 W NAD83/86</p> <p>ELEVATION +3186' NAVD 88</p>	<p>¹⁷ OPERATOR CERTIFICATION</p> <p>I hereby certify that the information contained herein is true and complete to the best of my knowledge and belief, and that this organization either owns a working interest or unleased mineral interest in the land including the proposed bottom hole location or has a right to drill this well at this location pursuant to a contract with an owner of such a mineral or working interest, or to a voluntary pooling agreement or a compulsory pooling order heretofore entered by the division.</p> <p> Signature Date 1/28/2019</p> <p>Laura Becerra Printed Name</p> <p>L.Becerra@Chevron.com E-mail Address</p> <p>¹⁸ SURVEYOR CERTIFICATION</p> <p>I hereby certify that the well location shown on this plat was plotted from field notes of actual surveys made by me or under my supervision, and that the same is true and correct to the best of my belief.</p> <p>07/17/2018 Date of Survey</p> <p> Signature and Seal of Professional Surveyor</p> <p> Certificate Number 07/24/2018</p>
--	---	--

District I
1625 N. French Dr., Hobbs, NM 88240
Phone: (575) 393-6161 Fax: (575) 393-0720
District II
811 S. First St., Artesia, NM 88210
Phone: (575) 748-1283 Fax: (575) 748-9720
District III
1000 Rio Brazos Road, Aztec, NM 87410
Phone: (505) 334-6178 Fax: (505) 334-6170
District IV
1220 S. St. Francis Dr., Santa Fe, NM 87505
Phone: (505) 476-3460 Fax: (505) 476-3462

State of New Mexico
Energy, Minerals & Natural Resources Department
OIL CONSERVATION DIVISION
1220 South St. Francis Dr.
Santa Fe, NM 87505

Form C-102
Revised August 1, 2011
Submit one copy to appropriate
District Office
☒ AMENDED REPORT

WELL LOCATION AND ACREAGE DEDICATION PLAT

¹ API Number 30-015-45424	² Pool Code 98220	³ Pool Name PURPLE SAGE; WOLFCAMP (GAS)
⁴ Property Code 325142	⁵ Property Name CICADA UNIT	⁶ Well Number 021H
⁷ OGRID No. 4323	⁸ Operator Name CHEVRON U.S.A. INC.	⁹ Elevation 3186'

¹⁰ Surface Location


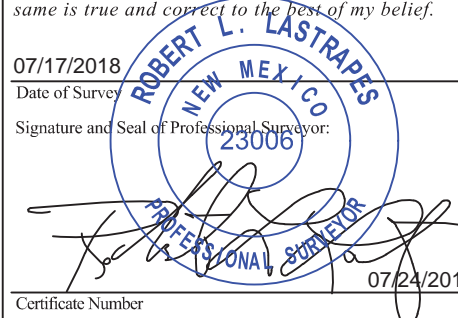

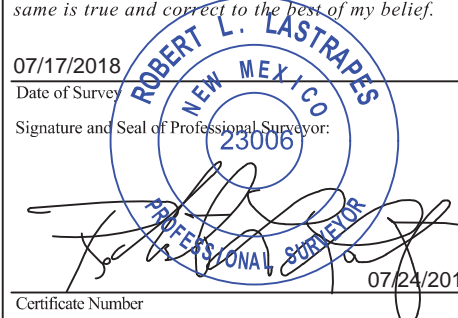
UL or lot no.	Section	Township	Range	Lot Idn	Feet from the	North/South line	Feet from the	East/West line	County
D	35	25 SOUTH	27 EAST, N.M.P.M.		245'	NORTH	1010'	WEST	EDDY

¹¹ Bottom Hole Location If Different From Surface

UL or lot no.	Section	Township	Range	Lot Idn	Feet from the	North/South line	Feet from the	East/West line	County
D	23	25 SOUTH	27 EAST, N.M.P.M.		280'	NORTH	750'	WEST	EDDY

¹² Dedicated Acres 640	¹³ Joint or Infill	¹⁴ Consolidation Code	¹⁵ Order No.
--------------------------------------	-------------------------------	----------------------------------	-------------------------

No allowable will be assigned to this completion until all interests have been consolidated or a non-standard unit has been approved by the division.

<p>¹⁶</p> <div style="display: flex; justify-content: space-between;"> <div style="width: 45%;"> <p>PROPOSED LAST TAKE POINT</p> <p>X= 551,618 Y= 408,041 LAT. 32.121710 N LONG. 104.166601 W NAD 27</p> <p>X= 592,801 Y= 408,098 LAT. 32.121832 N LONG. 104.167095 W NAD83/86</p> <p>PROPOSED MID POINT</p> <p>X= 551,665 Y= 403,064 LAT. 32.108028 N LONG. 104.166474 W NAD 27</p> <p>X= 592,848 Y= 403,121 LAT. 32.108150 N LONG. 104.166967 W NAD83/86</p> <p>PROPOSED FIRST TAKE POINT</p> <p>X= 551,782 Y= 397,907 LAT. 32.093852 N LONG. 104.166120 W NAD 27</p> <p>X= 592,966 Y= 397,964 LAT. 32.093973 N LONG. 104.166613 W NAD83/86</p> </div> <div style="width: 50%;"> <p>PROPOSED BOTTOM HOLE LOCATION</p> <p>X= 551,617 Y= 408,091 LAT. 32.121848 N LONG. 104.166603 W NAD 27</p> <p>X= 592,801 Y= 408,148 LAT. 32.121969 N LONG. 104.167096 W NAD83/86</p> <p>CORNER COORDINATES TABLE (NAD 27)</p> <p>A - Y=408374.82, X=550864.48 B - Y=408345.35, X=556167.66 C - Y=403066.35, X=550914.53 D - Y=403056.42, X=553547.31 E - Y=403046.49, X=556180.10 F - Y=397757.44, X=551035.56 G - Y=397933.25, X=553702.88 H - Y=397744.31, X=556293.47 I - Y=392448.13, X=550882.93</p> <p>CICADA UNIT NO. 021H WELL</p> <p>X= 552,040 Y= 397,578 LAT. 32.092946 N LONG. 104.165289 W NAD 27</p> <p>X= 593,224 Y= 397,635 LAT. 32.093068 N LONG. 104.165781 W NAD83/86</p> <p>ELEVATION +3186' NAVD 88</p> </div> </div> <div style="display: flex; justify-content: space-between;"> <div style="width: 45%;"> <p>PROPOSED LAST TAKE POINT</p> <p>330' FNL, 750' FWL</p> <p>Proposed Mid Point</p> <p>Proposed First Take Point</p> <p>100' FSL, 750' FWL</p> </div> <div style="width: 50%;"> <p>17 OPERATOR CERTIFICATION</p> <p><i>I hereby certify that the information contained herein is true and complete to the best of my knowledge and belief, and that this organization either owns a working interest or unleased mineral interest in the land including the proposed bottom hole location or has a right to drill this well at this location pursuant to a contract with an owner of such a mineral or working interest, or to a voluntary pooling agreement or a compulsory pooling order heretofore entered by the division.</i></p> <p> 1/28/2019 Signature Date</p> <p>Laura Becerra Printed Name</p> <p>LBecerra@Chevron.com E-mail Address</p> <p>18 SURVEYOR CERTIFICATION</p> <p><i>I hereby certify that the well location shown on this plat was plotted from field notes of actual surveys made by me or under my supervision, and that the same is true and correct to the best of my belief.</i></p> <p>07/17/2018 Date of Survey</p> <p> Signature and Seal of Professional Surveyor</p> <p>07/24/2018 Certificate Number</p> </div> </div>	<p>17 OPERATOR CERTIFICATION</p> <p><i>I hereby certify that the information contained herein is true and complete to the best of my knowledge and belief, and that this organization either owns a working interest or unleased mineral interest in the land including the proposed bottom hole location or has a right to drill this well at this location pursuant to a contract with an owner of such a mineral or working interest, or to a voluntary pooling agreement or a compulsory pooling order heretofore entered by the division.</i></p> <p> 1/28/2019 Signature Date</p> <p>Laura Becerra Printed Name</p> <p>LBecerra@Chevron.com E-mail Address</p> <p>18 SURVEYOR CERTIFICATION</p> <p><i>I hereby certify that the well location shown on this plat was plotted from field notes of actual surveys made by me or under my supervision, and that the same is true and correct to the best of my belief.</i></p> <p>07/17/2018 Date of Survey</p> <p> Signature and Seal of Professional Surveyor</p> <p>07/24/2018 Certificate Number</p>
---	--

District I
1625 N. French Dr., Hobbs, NM 88240
Phone: (575) 393-6161 Fax: (575) 393-0720
District II
811 S. First St., Artesia, NM 88210
Phone: (575) 748-1283 Fax: (575) 748-9720
District III
1000 Rio Brazos Road, Aztec, NM 87410
Phone: (505) 334-6178 Fax: (505) 334-6170
District IV
1220 S. St. Francis Dr., Santa Fe, NM 87505
Phone: (505) 476-3460 Fax: (505) 476-3462

State of New Mexico
Energy, Minerals & Natural Resources Department
OIL CONSERVATION DIVISION
1220 South St. Francis Dr.
Santa Fe, NM 87505

Form C-102
Revised August 1, 2011
Submit one copy to appropriate
District Office
☒ AMENDED REPORT

WELL LOCATION AND ACREAGE DEDICATION PLAT

¹ API Number 30-015-45423	² Pool Code 98220	³ Pool Name PURPLE SAGE; WOLFCAMP (GAS)
⁴ Property Code 325142	⁵ Property Name CICADA UNIT	⁶ Well Number 022H
⁷ OGRID No. 4323	⁸ Operator Name CHEVRON U.S.A. INC.	⁹ Elevation 3186'

¹⁰ Surface Location


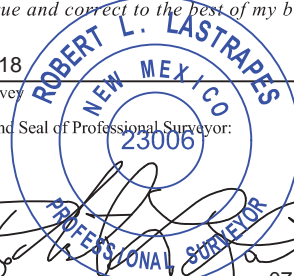
UL or lot no.	Section	Township	Range	Lot Idn	Feet from the	North/South line	Feet from the	East/West line	County
D	35	25 SOUTH	27 EAST, N.M.P.M.		245'	NORTH	985'	WEST	EDDY

¹¹ Bottom Hole Location If Different From Surface

UL or lot no.	Section	Township	Range	Lot Idn	Feet from the	North/South line	Feet from the	East/West line	County
D	23	25 SOUTH	27 EAST, N.M.P.M.		280'	NORTH	330'	WEST	EDDY

¹² Dedicated Acres 640	¹³ Joint or Infill	¹⁴ Consolidation Code	¹⁵ Order No.
--------------------------------------	-------------------------------	----------------------------------	-------------------------

No allowable will be assigned to this completion until all interests have been consolidated or a non-standard unit has been approved by the division.

<p>¹⁶</p> <div style="display: flex; justify-content: space-between;"> <div style="width: 45%;"> <p>PROPOSED LAST TAKE POINT</p> <p>X= 551,198 Y= 408,043 LAT. 32.121719 N LONG. 104.167958 W NAD 27</p> <p>PROPOSED MID POINT</p> <p>X= 551,245 Y= 403,065 LAT. 32.108034 N LONG. 104.167831 W NAD 27</p> <p>PROPOSED FIRST TAKE POINT</p> <p>X= 551,363 Y= 397,879 LAT. 32.093777 N LONG. 104.167475 W NAD 27</p> <p>PROPOSED BOTTOM HOLE LOCATION</p> <p>X= 551,197 Y= 408,093 LAT. 32.121856 N LONG. 104.167959 W NAD 27</p> <p>CORNER COORDINATES TABLE (NAD 27)</p> <p>A - Y=408374.82, X=550864.48 B - Y=408345.35, X=556167.66 C - Y=403066.35, X=550914.53 D - Y=403056.42, X=553547.31 E - Y=403046.49, X=556180.10 F - Y=397757.44, X=551035.56 G - Y=397933.25, X=553702.88 H - Y=397744.31, X=556293.47 I - Y=392448.13, X=550882.93</p> <p>CICADA UNIT NO. 022H WELL</p> <p>X= 552,015 Y= 397,576 LAT. 32.092941 N LONG. 104.165369 W NAD 27</p> <p>X= 593,199 Y= 397,633 LAT. 32.093063 N LONG. 104.165862 W NAD83/86</p> <p>ELEVATION +3186' NAVD 88</p> </div> <div style="width: 50%;"> <p>PROPOSED LAST TAKE POINT 330' FNL, 330' FWL</p> <p>Proposed Mid Point</p> <p>Proposed First Take Point 100' FSL, 330' FWL</p> <p>N 00°32'28" W 5,028.05'</p> <p>N 01°18'22" W 5,187.26'</p> <p>N 65°05'03" W 719.45'</p> <p>Sec. 23</p> <p>Sec. 26</p> <p>Sec. 35</p> <p>985'</p> <p>245'</p> </div> </div>	<p>¹⁷ OPERATOR CERTIFICATION</p> <p><i>I hereby certify that the information contained herein is true and complete to the best of my knowledge and belief, and that this organization either owns a working interest or unleased mineral interest in the land including the proposed bottom hole location or has a right to drill this well at this location pursuant to a contract with an owner of such a mineral or working interest, or to a voluntary pooling agreement or a compulsory pooling order heretofore entered by the division.</i></p> <p>Signature:  Date: 1/28/2019</p> <p>Laura Becerra Printed Name</p> <p>LBecerra@Chevron.com E-mail Address</p> <p>¹⁸ SURVEYOR CERTIFICATION</p> <p><i>I hereby certify that the well location shown on this plat was plotted from field notes of actual surveys made by me or under my supervision, and that the same is true and correct to the best of my belief.</i></p> <p>07/17/2018 Date of Survey</p> <p>Signature and Seal of Professional Surveyor: </p> <p>Certificate Number: 07/24/2018</p>
--	---

District I
1625 N. French Dr., Hobbs, NM 88240
Phone: (575) 393-6161 Fax: (575) 393-0720
District II
811 S. First St., Artesia, NM 88210
Phone: (575) 748-1283 Fax: (575) 748-9720
District III
1000 Rio Brazos Road, Aztec, NM 87410
Phone: (505) 334-6178 Fax: (505) 334-6170
District IV
1220 S. St. Francis Dr., Santa Fe, NM 87505
Phone: (505) 476-3460 Fax: (505) 476-3462

State of New Mexico
Energy, Minerals & Natural Resources Department
OIL CONSERVATION DIVISION
1220 South St. Francis Dr.
Santa Fe, NM 87505

Form C-102
Revised August 1, 2011
Submit one copy to appropriate
District Office

☒ AMENDED REPORT

WELL LOCATION AND ACREAGE DEDICATION PLAT

¹ API Number 30-015-45602	² Pool Code 98220	³ Pool Name PURPLE SAGE WOLFCAMP (GAS)
⁴ Property Code 323131	⁵ Property Name CICADA UNIT	⁶ Well Number 023H
⁷ OGRID No. 4323	⁸ Operator Name CHEVRON U.S.A. INC.	⁹ Elevation 3128'

¹⁰ Surface Location

UL or lot no.	Section	Township	Range	Lot Idn	Feet from the	North/South line	Feet from the	East/West line	County
B	35	25 SOUTH	27 EAST, N.M.P.M.		293'	NORTH	2147'	EAST	EDDY

¹¹ Bottom Hole Location If Different From Surface

UL or lot no.	Section	Township	Range	Lot Idn	Feet from the	North/South line	Feet from the	East/West line	County
B	23	25 SOUTH	27 EAST, N.M.P.M.		280'	NORTH	2010'	EAST	EDDY

¹² Dedicated Acres 640	¹³ Joint or Infill	¹⁴ Consolidation Code	¹⁵ Order No.
---	-------------------------------	----------------------------------	-------------------------

No allowable will be assigned to this completion until all interests have been consolidated or a non-standard unit has been approved by the division.

¹⁶ <table border="1"> <tr> <th colspan="2">PROPOSED BOTTOM HOLE LOCATION</th> </tr> <tr> <td>X= 554,158 Y= 408,077 LAT. 32.121798 N LONG. 104.158395 W</td> <td>NAD 27</td> </tr> <tr> <td>X= 595,342 Y= 408,134 LAT. 32.121920 N LONG. 104.158888 W</td> <td>NAD83/86</td> </tr> </table> <table border="1"> <tr> <th colspan="2">CORNER COORDINATES TABLE (NAD 27)</th> </tr> <tr> <td>A - Y=408374.82, X=550864.48</td> <td></td> </tr> <tr> <td>B - Y=408345.35, X=556167.66</td> <td></td> </tr> <tr> <td>C - Y=403066.35, X=550914.53</td> <td></td> </tr> <tr> <td>D - Y=403056.42, X=553547.31</td> <td></td> </tr> <tr> <td>E - Y=403046.49, X=556180.10</td> <td></td> </tr> <tr> <td>F - Y=397757.44, X=551035.56</td> <td></td> </tr> <tr> <td>G - Y=397933.25, X=553702.88</td> <td></td> </tr> <tr> <td>H - Y=397744.31, X=556293.47</td> <td></td> </tr> <tr> <td>I - Y=392448.13, X=550882.93</td> <td></td> </tr> <tr> <td>J - Y=392443.13, X=556198.44</td> <td></td> </tr> </table> <table border="1"> <tr> <th colspan="2">PROPOSED LAST TAKE POINT</th> </tr> <tr> <td>X= 554,170 Y= 403,054 LAT. 32.107992 N LONG. 104.158383 W</td> <td>NAD 27</td> </tr> <tr> <td>X= 595,354 Y= 403,112 LAT. 32.108113 N LONG. 104.158876 W</td> <td>NAD83/86</td> </tr> </table> <table border="1"> <tr> <th colspan="2">PROPOSED MID POINT</th> </tr> <tr> <td>X= 554,278 Y= 397,992 LAT. 32.094074 N LONG. 104.158062 W</td> <td>NAD 27</td> </tr> <tr> <td>X= 595,462 Y= 398,049 LAT. 32.094196 N LONG. 104.158554 W</td> <td>NAD83/86</td> </tr> </table> <table border="1"> <tr> <th colspan="2">CICADA UNIT NO. 023H WELL</th> </tr> <tr> <td>X= 554,223 Y= 397,602 LAT. 32.093002 N LONG. 104.158239 W</td> <td>NAD 27</td> </tr> <tr> <td>X= 595,407 Y= 397,659 LAT. 32.093124 N LONG. 104.158732 W</td> <td>NAD83/86</td> </tr> <tr> <td colspan="2">ELEVATION +3128' NAVD 88</td> </tr> </table>	PROPOSED BOTTOM HOLE LOCATION		X= 554,158 Y= 408,077 LAT. 32.121798 N LONG. 104.158395 W	NAD 27	X= 595,342 Y= 408,134 LAT. 32.121920 N LONG. 104.158888 W	NAD83/86	CORNER COORDINATES TABLE (NAD 27)		A - Y=408374.82, X=550864.48		B - Y=408345.35, X=556167.66		C - Y=403066.35, X=550914.53		D - Y=403056.42, X=553547.31		E - Y=403046.49, X=556180.10		F - Y=397757.44, X=551035.56		G - Y=397933.25, X=553702.88		H - Y=397744.31, X=556293.47		I - Y=392448.13, X=550882.93		J - Y=392443.13, X=556198.44		PROPOSED LAST TAKE POINT		X= 554,170 Y= 403,054 LAT. 32.107992 N LONG. 104.158383 W	NAD 27	X= 595,354 Y= 403,112 LAT. 32.108113 N LONG. 104.158876 W	NAD83/86	PROPOSED MID POINT		X= 554,278 Y= 397,992 LAT. 32.094074 N LONG. 104.158062 W	NAD 27	X= 595,462 Y= 398,049 LAT. 32.094196 N LONG. 104.158554 W	NAD83/86	CICADA UNIT NO. 023H WELL		X= 554,223 Y= 397,602 LAT. 32.093002 N LONG. 104.158239 W	NAD 27	X= 595,407 Y= 397,659 LAT. 32.093124 N LONG. 104.158732 W	NAD83/86	ELEVATION +3128' NAVD 88		<p>Proposed Last Take Point 330' FNL, 2010' FEL</p> <p>Sec. 23</p> <p>Proposed Mid Point</p> <p>Sec. 26</p> <p>Proposed First Take Point 100' FSL, 2010' FEL</p> <p>Sec. 35</p> <p>N 07°56'34" E 393.49'</p> <p>N 00°08'04" W 5,022.23'</p> <p>N 01°13'05" W 5,063.85'</p> <p>280'</p> <p>2010'</p> <p>293'</p> <p>2147'</p>	<p>¹⁷ OPERATOR CERTIFICATION I hereby certify that the information contained herein is true and complete to the best of my knowledge and belief, and that this organization either owns a working interest or unleased mineral interest in the land including the proposed bottom hole location or has a right to drill this well at this location pursuant to a contract with an owner of such a mineral or working interest, or to a voluntary pooling agreement or a compulsory pooling order heretofore entered by the division.</p> <p><i>Kayla McConnell</i> 2/6/2019 Signature Date</p> <p>Kayla McConnell Printed Name</p> <p>gncv@chevron.com E-mail Address</p> <p>¹⁸ SURVEYOR CERTIFICATION I hereby certify that the well location shown on this plat was plotted from field notes of actual surveys made by me or under my supervision, and that the same is true and correct to the best of my belief.</p> <p>04/05/2018 Date of Survey</p> <p>Signature and Seal of Professional Surveyor: <i>Robert L. Lastrapes</i> 23006 01/08/2019</p> <p>Certificate Number</p>
	PROPOSED BOTTOM HOLE LOCATION																																																	
	X= 554,158 Y= 408,077 LAT. 32.121798 N LONG. 104.158395 W	NAD 27																																																
	X= 595,342 Y= 408,134 LAT. 32.121920 N LONG. 104.158888 W	NAD83/86																																																
	CORNER COORDINATES TABLE (NAD 27)																																																	
A - Y=408374.82, X=550864.48																																																		
B - Y=408345.35, X=556167.66																																																		
C - Y=403066.35, X=550914.53																																																		
D - Y=403056.42, X=553547.31																																																		
E - Y=403046.49, X=556180.10																																																		
F - Y=397757.44, X=551035.56																																																		
G - Y=397933.25, X=553702.88																																																		
H - Y=397744.31, X=556293.47																																																		
I - Y=392448.13, X=550882.93																																																		
J - Y=392443.13, X=556198.44																																																		
PROPOSED LAST TAKE POINT																																																		
X= 554,170 Y= 403,054 LAT. 32.107992 N LONG. 104.158383 W	NAD 27																																																	
X= 595,354 Y= 403,112 LAT. 32.108113 N LONG. 104.158876 W	NAD83/86																																																	
PROPOSED MID POINT																																																		
X= 554,278 Y= 397,992 LAT. 32.094074 N LONG. 104.158062 W	NAD 27																																																	
X= 595,462 Y= 398,049 LAT. 32.094196 N LONG. 104.158554 W	NAD83/86																																																	
CICADA UNIT NO. 023H WELL																																																		
X= 554,223 Y= 397,602 LAT. 32.093002 N LONG. 104.158239 W	NAD 27																																																	
X= 595,407 Y= 397,659 LAT. 32.093124 N LONG. 104.158732 W	NAD83/86																																																	
ELEVATION +3128' NAVD 88																																																		

District I
1625 N. French Dr., Hobbs, NM 88240
Phone: (575) 393-6161 Fax: (575) 393-0720
District II
811 S. First St., Artesia, NM 88210
Phone: (575) 748-1283 Fax: (575) 748-9720
District III
1000 Rio Brazos Road, Aztec, NM 87410
Phone: (505) 334-6178 Fax: (505) 334-6170
District IV
1220 S. St. Francis Dr., Santa Fe, NM 87505
Phone: (505) 476-3460 Fax: (505) 476-3462

State of New Mexico
Energy, Minerals & Natural Resources Department
OIL CONSERVATION DIVISION
1220 South St. Francis Dr.
Santa Fe, NM 87505

Form C-102
Revised August 1, 2011
Submit one copy to appropriate
District Office

☐ AMENDED REPORT

WELL LOCATION AND ACREAGE DEDICATION PLAT

¹ API Number 30-015-45720	² Pool Code 98220	³ Pool Name PURPLE SAGE WOLFCAMP (GAS)
⁴ Property Code	⁵ Property Name CICADA UNIT	⁶ Well Number 024H
⁷ OGRID No. 4323	⁸ Operator Name CHEVRON U.S.A. INC.	⁹ Elevation 3128'

¹⁰ Surface Location

UL or lot no.	Section	Township	Range	Lot Idn	Feet from the	North/South line	Feet from the	East/West line	County
B	35	25 SOUTH	27 EAST, N.M.P.M.		295'	NORTH	2172'	EAST	EDDY

¹¹ Bottom Hole Location If Different From Surface

UL or lot no.	Section	Township	Range	Lot Idn	Feet from the	North/South line	Feet from the	East/West line	County
B	23	25 SOUTH	27 EAST, N.M.P.M.		280'	NORTH	2430'	EAST	EDDY

¹² Dedicated Acres 640	¹³ Joint or Infill	¹⁴ Consolidation Code	¹⁵ Order No.
---	-------------------------------	----------------------------------	-------------------------

No allowable will be assigned to this completion until all interests have been consolidated or a non-standard unit has been approved by the division.

<p>¹⁶</p> <p>PROPOSED LAST TAKE POINT</p> <p>X= 553,738 Y= 408,029 LAT. 32.121669 N LONG. 104.159751 W NAD 27</p> <p>X= 594,922 Y= 408,086 LAT. 32.121790 N LONG. 104.160244 W NAD83/86</p> <p>PROPOSED MID POINT</p> <p>X= 553,750 Y= 403,056 LAT. 32.107998 N LONG. 104.159739 W NAD 27</p> <p>X= 594,934 Y= 403,113 LAT. 32.108120 N LONG. 104.160232 W NAD83/86</p> <p>PROPOSED FIRST TAKE POINT</p> <p>X= 553,857 Y= 398,022 LAT. 32.094160 N LONG. 104.159420 W NAD 27</p> <p>X= 595,041 Y= 398,080 LAT. 32.094282 N LONG. 104.159913 W NAD83/86</p>	<p>PROPOSED BOTTOM HOLE</p> <p>X= 553,738 Y= 408,079 LAT. 32.121806 N LONG. 104.159751 W NAD 27</p> <p>X= 594,922 Y= 408,136 LAT. 32.121928 N LONG. 104.160244 W NAD83/86</p> <p>CORNER COORDINATES TABLE (NAD 27)</p> <p>A - Y=408374.82, X=550864.48 B - Y=408345.35, X=556167.66 C - Y=403066.35, X=550914.53 D - Y=403056.42, X=553547.31 E - Y=403046.49, X=556180.10 F - Y=397757.44, X=551035.56 G - Y=397933.25, X=553702.88 H - Y=397744.31, X=556293.47 I - Y=392448.13, X=550882.93 J - Y=392443.13, X=556198.44</p> <p>CICADA UNIT NO. 024H WELL</p> <p>X= 554,198 Y= 397,601 LAT. 32.093001 N LONG. 104.158320 W NAD 27</p> <p>X= 595,382 Y= 397,659 LAT. 32.093123 N LONG. 104.158812 W NAD83/86</p> <p>ELEVATION +3128' NAVD 88</p>	<p>Proposed Last Take Point 330' FNL, 2430' FEL</p> <p>Sec. 23</p> <p>Proposed Mid Point</p> <p>Sec. 26</p> <p>Proposed First Take Point 100' FSL, 2430' FEL</p> <p>Sec. 35</p> <p>N 00°08'04" W 5,022.93'</p> <p>N 01°13'00" W 5,034.79'</p> <p>N 39°02'34" W 541.97'</p> <p>2430'</p> <p>280'</p> <p>295'</p> <p>2172'</p>	<p>¹⁷ OPERATOR CERTIFICATION</p> <p>I hereby certify that the information contained herein is true and complete to the best of my knowledge and belief, and that this organization either owns a working interest or unleased mineral interest in the land including the proposed bottom hole location or has a right to drill this well at this location pursuant to a contract with an owner of such a mineral or working interest, or to a voluntary pooling agreement or a compulsory pooling order heretofore entered by the division.</p> <p><i>Kayla McConnell</i> 2/25/2019 Signature Date</p> <p>Kayla McConnell Printed Name</p> <p>gncv@chevron.com E-mail Address</p> <p>¹⁸ SURVEYOR CERTIFICATION</p> <p>I hereby certify that the well location shown on this plat was plotted from field notes of actual surveys made by me or under my supervision, and that the same is true and correct to the best of my belief.</p> <p>04/05/2018 Date of Survey</p> <p>Signature and Seal of Professional Surveyor:</p> <p>ROBERT L. LASTRAPES NEW MEXICO 23006 PROFESSIONAL SURVEYOR</p> <p>07/24/2018</p> <p>Certificate Number</p>
--	---	---	---

District I
1625 N. French Dr., Hobbs, NM 88240
Phone: (575) 393-6161 Fax: (575) 393-0720
District II
811 S. First St., Artesia, NM 88210
Phone: (575) 748-1283 Fax: (575) 748-9720
District III
1000 Rio Brazos Road, Aztec, NM 87410
Phone: (505) 334-6178 Fax: (505) 334-6170
District IV
1220 S. St. Francis Dr., Santa Fe, NM 87505
Phone: (505) 476-3460 Fax: (505) 476-3462

State of New Mexico
Energy, Minerals & Natural Resources Department
OIL CONSERVATION DIVISION
1220 South St. Francis Dr.
Santa Fe, NM 87505

Form C-102
Revised August 1, 2011
Submit one copy to appropriate
District Office

☒ AMENDED REPORT

WELL LOCATION AND ACREAGE DEDICATION PLAT

¹ API Number 30-015-45601	² Pool Code 98220	³ Pool Name PURPLE SAGE WOLFCAMP (GAS)
⁴ Property Code	⁵ Property Name CICADA UNIT	⁶ Well Number 025H
⁷ OGRID No. 4323	⁸ Operator Name CHEVRON U.S.A. INC.	⁹ Elevation 3129'

¹⁰ Surface Location

UL or lot no.	Section	Township	Range	Lot Idn	Feet from the	North/South line	Feet from the	East/West line	County
B	35	25 SOUTH	27 EAST, N.M.P.M.		297'	NORTH	2197'	EAST	EDDY

¹¹ Bottom Hole Location If Different From Surface

UL or lot no.	Section	Township	Range	Lot Idn	Feet from the	North/South line	Feet from the	East/West line	County
C	23	25 SOUTH	27 EAST, N.M.P.M.		280'	NORTH	2430'	WEST	EDDY

¹² Dedicated Acres 640	¹³ Joint or Infill	¹⁴ Consolidation Code	¹⁵ Order No.
--------------------------------------	-------------------------------	----------------------------------	-------------------------

No allowable will be assigned to this completion until all interests have been consolidated or a non-standard unit has been approved by the division.

<p>¹⁶</p> <div style="display: flex; justify-content: space-between;"> <div style="width: 45%;"> <p>PROPOSED LAST TAKE POINT</p> <p>X= 553,298 Y= 408,031 LAT. 32.121677 N LONG. 104.161174 W NAD 27</p> <p>X= 594,481 Y= 408,089 LAT. 32.121799 N LONG. 104.161667 W NAD83/86</p> <p>PROPOSED MID POINT</p> <p>X= 553,345 Y= 403,057 LAT. 32.108004 N LONG. 104.161046 W NAD 27</p> <p>X= 594,529 Y= 403,115 LAT. 32.108126 N LONG. 104.161539 W NAD83/86</p> <p>PROPOSED FIRST TAKE POINT</p> <p>X= 553,460 Y= 398,017 LAT. 32.094148 N LONG. 104.160701 W NAD 27</p> <p>X= 594,644 Y= 398,075 LAT. 32.094270 N LONG. 104.161194 W NAD83/86</p> </div> <div style="width: 45%;"> <p>PROPOSED BOTTOM HOLE LOCATION</p> <p>X= 553,297 Y= 408,081 LAT. 32.121815 N LONG. 104.161176 W NAD 27</p> <p>X= 594,481 Y= 408,139 LAT. 32.121936 N LONG. 104.161669 W NAD83/86</p> <p>CORNER COORDINATES TABLE (NAD 27)</p> <p>A - Y=408374.82, X=550864.48 B - Y=408345.35, X=556167.66 C - Y=403066.35, X=550914.53 D - Y=403056.42, X=553547.31 E - Y=403046.49, X=556180.10 F - Y=397757.44, X=551035.56 G - Y=397933.25, X=553702.88 H - Y=397744.31, X=556293.47 I - Y=392448.13, X=550882.93 J - Y=392443.13, X=556198.44</p> <p>CICADA UNIT NO. 025H WELL</p> <p>X= 554,173 Y= 397,601 LAT. 32.093000 N LONG. 104.158401 W NAD 27</p> <p>X= 595,357 Y= 397,658 LAT. 32.093122 N LONG. 104.158893 W NAD83/86</p> <p>ELEVATION +3129' NAVD 88</p> </div> </div> <div style="width: 100%;"> </div>	<p>¹⁷ OPERATOR CERTIFICATION</p> <p>I hereby certify that the information contained herein is true and complete to the best of my knowledge and belief, and that this organization either owns a working interest or unleased mineral interest in the land including the proposed bottom hole location or has a right to drill this well at this location pursuant to a contract with an owner of such a mineral or working interest, or to a voluntary pooling agreement or a compulsory pooling order heretofore entered by the division.</p> <p><i>Kayla McConnell</i> 2/6/2019 Signature Date</p> <p>Kayla McConnell Printed Name</p> <p>gncv@chevron.com E-mail Address</p> <p>¹⁸ SURVEYOR CERTIFICATION</p> <p>I hereby certify that the well location shown on this plat was plotted from field notes of actual surveys made by me or under my supervision, and that the same is true and correct to the best of my belief.</p> <p>04/05/2018 Date of Survey</p> <p><i>Robert L. Lastrapes</i> Signature and Seal of Professional Surveyor</p> <p>07/24/2018 Certificate Number</p>
---	--

District I
1625 N. French Dr., Hobbs, NM 88240
Phone: (575) 393-6161 Fax: (575) 393-0720
District II
811 S. First St., Artesia, NM 88210
Phone: (575) 748-1283 Fax: (575) 748-9720
District III
1000 Rio Brazos Road, Aztec, NM 87410
Phone: (505) 334-6178 Fax: (505) 334-6170
District IV
1220 S. St. Francis Dr., Santa Fe, NM 87505
Phone: (505) 476-3460 Fax: (505) 476-3462

State of New Mexico
Energy, Minerals & Natural Resources Department
OIL CONSERVATION DIVISION
1220 South St. Francis Dr.
Santa Fe, NM 87505

Form C-102
Revised August 1, 2011
Submit one copy to appropriate
District Office
☒ AMENDED REPORT

WELL LOCATION AND ACREAGE DEDICATION PLAT

¹ API Number 30-015-45600	² Pool Code 98220	³ Pool Name PURPLE SAGE WOLFCAMP (GAS)
⁴ Property Code	⁵ Property Name CICADA UNIT	⁶ Well Number 026H
⁷ OGRID No. 4323	⁸ Operator Name CHEVRON U.S.A. INC.	⁹ Elevation 3129'

¹⁰ Surface Location

UL or lot no.	Section	Township	Range	Lot Idn	Feet from the	North/South line	Feet from the	East/West line	County
B	35	25 SOUTH	27 EAST, N.M.P.M.		300'	NORTH	2222'	EAST	EDDY

¹¹ Bottom Hole Location If Different From Surface

UL or lot no.	Section	Township	Range	Lot Idn	Feet from the	North/South line	Feet from the	East/West line	County
C	23	25 SOUTH	27 EAST, N.M.P.M.		280'	NORTH	2010'	WEST	EDDY

¹² Dedicated Acres 640	¹³ Joint or Infill	¹⁴ Consolidation Code	¹⁵ Order No.
---	-------------------------------	----------------------------------	-------------------------

No allowable will be assigned to this completion until all interests have been consolidated or a non-standard unit has been approved by the division.

<p>PROPOSED LAST TAKE POINT</p> <p>X= 552,878 Y= 408,034 LAT. 32.121686 N LONG. 104.162531 W NAD 27</p> <p>X= 594,061 Y= 408,091 LAT. 32.121807 N LONG. 104.163024 W NAD83/86</p> <p>PROPOSED MID POINT</p> <p>X= 552,925 Y= 403,059 LAT. 32.108010 N LONG. 104.162403 W NAD 27</p> <p>X= 594,109 Y= 403,116 LAT. 32.108132 N LONG. 104.162896 W NAD83/86</p> <p>PROPOSED FIRST TAKE POINT</p> <p>X= 553,041 Y= 397,990 LAT. 32.094074 N LONG. 104.162056 W NAD 27</p> <p>X= 594,225 Y= 398,047 LAT. 32.094196 N LONG. 104.162549 W NAD83/86</p>	<p>PROPOSED BOTTOM HOLE LOCATION</p> <p>X= 552,877 Y= 408,084 LAT. 32.121823 N LONG. 104.162532 W NAD 27</p> <p>X= 594,061 Y= 408,141 LAT. 32.121945 N LONG. 104.163026 W NAD83/86</p> <p>CORNER COORDINATES TABLE (NAD 27)</p> <p>A - Y=408374.82, X=550864.48 B - Y=408345.35, X=556167.66 C - Y=403066.35, X=550914.53 D - Y=403056.42, X=553547.31 E - Y=403046.49, X=556180.10 F - Y=397757.44, X=551035.56 G - Y=397933.25, X=553702.88 H - Y=397744.31, X=556293.47 I - Y=392448.13, X=550882.93 J - Y=392443.13, X=556198.44</p> <p>CICADA UNIT NO. 026H WELL</p> <p>X= 554,148 Y= 397,600 LAT. 32.092998 N LONG. 104.158482 W NAD 27</p> <p>X= 595,332 Y= 397,658 LAT. 32.093120 N LONG. 104.158974 W NAD83/86</p> <p>ELEVATION +3129' NAVD 88</p>	<p>2,010'</p> <p>280'</p> <p>Proposed Last Take Point 330' FNL, 2010' FWL</p> <p>Sec. 23</p> <p>Proposed Mid Point</p> <p>Sec. 26</p> <p>Proposed First Take Point 100' FSL, 2010' FWL</p> <p>300'</p> <p>2222'</p> <p>Sec. 35</p> <p>N 00°32'47" W 5,024.86'</p> <p>N 01°18'22" W 5,070.48'</p> <p>N 70°37'22" W 1,174.10'</p>	<p>¹⁷ OPERATOR CERTIFICATION</p> <p>I hereby certify that the information contained herein is true and complete to the best of my knowledge and belief, and that this organization either owns a working interest or unleased mineral interest in the land including the proposed bottom hole location or has a right to drill this well at this location pursuant to a contract with an owner of such a mineral or working interest, or to a voluntary pooling agreement or a compulsory pooling order heretofore entered by the division.</p> <p><i>Kayla McConnell</i> 2/6/2019 Signature Date</p> <p>Kayla McConnell Printed Name</p> <p>gncv@chevron.com E-mail Address</p> <p>¹⁸ SURVEYOR CERTIFICATION</p> <p>I hereby certify that the well location shown on this plat was plotted from field notes of actual surveys made by me or under my supervision, and that the same is true and correct to the best of my belief.</p> <p>04/05/2018 Date of Survey</p> <p><i>Robert L. Lastrapes</i> Signature and Seal of Professional Surveyor</p> <p>ROBERT L. LASTRAPES NEW MEXICO 23006 PROFESSIONAL SURVEYOR</p> <p>07/24/2018 Certificate Number</p>
---	--	---	---

RECEIVED

NOV 25 2019

Form C-102

Revised August 1, 2011

District I
1625 N. French Dr., Hobbs, NM 88240
Phone: (575) 393-6161 Fax: (575) 393-0720
District II
811 S. First St., Artesia, NM 88210
Phone: (575) 748-1283 Fax: (575) 748-9720
District III
1000 Rio Brazos Road, Aztec, NM 87410
Phone: (505) 334-6178 Fax: (505) 334-6170
District IV
1220 S. St. Francis Dr., Santa Fe, NM 87505
Phone: (505) 476-3460 Fax: (505) 476-3462

State of New Mexico
Energy, Minerals & Natural Resources Department
OIL CONSERVATION DIVISION
1220 South St. Francis Dr.
Santa Fe, NM 87505

DISTRICT II - ARTESIA OGD

District Office

☐ AMENDED REPORT

WELL LOCATION AND ACREAGE DEDICATION PLAT

¹ API Number 30-015-46468	² Pool Code 98220	³ Pool Name PURPLE SAGE, WOLFCAMP (GAS)
⁴ Property Code 325142	⁵ Property Name CICADA UNIT	⁶ Well Number 27H
⁷ OGRID No. 4323	⁸ Operator Name CHEVRON U.S.A. INC.	⁹ Elevation 3254'

¹⁰ Surface Location

UL or lot no.	Section	Township	Range	Lot Idn	Feet from the	North/South line	Feet from the	East/West line	County
O	3	26 SOUTH	27 EAST, N.M.P.M.		885'	SOUTH	1550'	EAST	EDDY

¹¹ Bottom Hole Location If Different From Surface

UL or lot no.	Section	Township	Range	Lot Idn	Feet from the	North/South line	Feet from the	East/West line	County
P	15	26 SOUTH	27 EAST, N.M.P.M.		50'	SOUTH	330'	EAST	EDDY

¹² Dedicated Acres 640	¹³ Joint or Infill	¹⁴ Consolidation Code	¹⁵ Order No. R-14459
--------------------------------------	-------------------------------	----------------------------------	------------------------------------

No allowable will be assigned to this completion until all interests have been consolidated or a non-standard unit has been approved by the division.

¹⁶ CICADA UNIT NO. 27H WELL X= 549,242' Y= 387,844' LAT. 32.066198° N LONG. 104.174370° W X= 590,426' Y= 387,901' LAT. 32.066320° N LONG. 104.174863° W ELEV. +3254' NAVD88	PROPOSED FIRST TAKE POINT X= 550,455' Y= 386,612' LAT. 32.062807° N LONG. 104.170461° W X= 591,639' Y= 386,669' LAT. 32.062930° N LONG. 104.170953° W PROPOSED MID POINT X= 550,614' Y= 381,663' LAT. 32.049202° N LONG. 104.169974° W X= 591,798' Y= 381,720' LAT. 32.049324° N LONG. 104.170465° W PROPOSED LAST TAKE POINT X= 550,612' Y= 376,715' LAT. 32.035600° N LONG. 104.170003° W X= 591,796' Y= 376,772' LAT. 32.035722° N LONG. 104.170495° W	CORNER COORDINATES TABLE (NAD 27) A - Y=392448.13, X=550882.93 B - Y=387009.20, X=545492.91 C - Y=386937.82, X=550774.76 D - Y=381711.59, X=545622.05 E - Y=381659.95, X=550943.63 F - Y=376414.09, X=545653.53 G - Y=376383.44, X=550941.76	PROPOSED BOTTOM HOLE LOCATION X= 550,612' Y= 376,435' LAT. 32.034830° N LONG. 104.170005° W X= 591,796' Y= 376,492' LAT. 32.034953° N LONG. 104.170496° W		¹⁷ OPERATOR CERTIFICATION I hereby certify that the information contained herein is true and complete to the best of my knowledge and belief, and that this organization either owns a working interest or unleased mineral interest in the land including the proposed bottom hole location or has a right to drill this well at this location pursuant to a contract with an owner of such a mineral or working interest, or to a voluntary pooling agreement or a compulsory pooling order heretofore entered by the division. Signature: Date: 8/26/2019 Printed Name: Laura Becerra E-mail Address: L.Becerra@Chevron.com
¹⁸ SURVEYOR CERTIFICATION I hereby certify that the well location shown on this plat was plotted from field notes of actual surveys made by me or under my supervision, and that the same is true and correct to the best of my belief. Date of Survey: 07/18/2017 Signature and Seal of Professional Surveyor: Certificate Number: 22921 Date: 06/04/2019					

RwP/12-6-19

District I
1625 N. French Dr., Hobbs, NM 88240
Phone: (575) 393-6161 Fax: (575) 393-0720
District II
811 S. First St., Artesia, NM 88210
Phone: (575) 748-1283 Fax: (575) 748-9720
District III
1000 Rio Brazos Road, Aztec, NM 87410
Phone: (505) 334-6178 Fax: (505) 334-6170
District IV
1220 S. St. Francis Dr., Santa Fe, NM 87505
Phone: (505) 476-3460 Fax: (505) 476-3462

State of New Mexico
Energy, Minerals & Natural Resources Department
OIL CONSERVATION DIVISION
1220 South St. Francis Dr.
Santa Fe, NM 87505

Form C-102
Revised August 1, 2011
Submit one copy to appropriate
District Office

☐ AMENDED REPORT

WELL LOCATION AND ACREAGE DEDICATION PLAT

¹ API Number 30-015.46469	² Pool Code 98220	³ Pool Name PURPLE SAGE, WOLFCAMP (GAS)
⁴ Property Code 325142	⁵ Property Name CICADA UNIT	⁶ Well Number 28H
⁷ OGRID No. 4323	⁸ Operator Name CHEVRON U.S.A. INC.	⁹ Elevation 3254'

¹⁰ Surface Location

UL or lot no.	Section	Township	Range	Lot Idn	Feet from the	North/South line	Feet from the	East/West line	County
O	3	26 SOUTH	27 EAST, N.M.P.M.		860'	SOUTH	1550'	EAST	EDDY

¹¹ Bottom Hole Location If Different From Surface

UL or lot no.	Section	Township	Range	Lot Idn	Feet from the	North/South line	Feet from the	East/West line	County
P	15	26 SOUTH	27 EAST, N.M.P.M.		50'	SOUTH	1254'	EAST	EDDY

¹² Dedicated Acres 640	¹³ Joint or Infill	¹⁴ Consolidation Code	¹⁵ Order No. R-14459
---	-------------------------------	----------------------------------	---

No allowable will be assigned to this completion until all interests have been consolidated or a non-standard unit has been approved by the division.

<p>¹⁶</p> <p>PROPOSED FIRST TAKE POINT</p> <p>X= 549,523' Y= 386,855' NAD 27 LAT. 32.063478° N LONG. 104.173470° W</p> <p>PROPOSED MID POINT</p> <p>X= 549,690' Y= 381,672' NAD 27 LAT. 32.049230° N LONG. 104.172956° W</p> <p>PROPOSED LAST TAKE POINT</p> <p>X= 549,688' Y= 376,721' NAD 27 LAT. 32.035618° N LONG. 104.172985° W</p>	<p>CICADA UNIT NO. 28H WELL</p> <p>X= 549,242' Y= 387,819' NAD 27 LAT. 32.066129° N LONG. 104.174372° W</p> <p>CORNER COORDINATES TABLE (NAD 27)</p> <p>A - Y=392448.13, X=550882.93 B - Y=387009.20, X=545492.91 C - Y=386937.82, X=550774.76 D - Y=381711.59, X=545622.05 E - Y=381659.95, X=550943.63 F - Y=376414.09, X=545653.53 G - Y=376383.44, X=550941.76</p> <p>PROPOSED BOTTOM HOLE LOCATION</p> <p>X= 549,688' Y= 376,441' NAD 27 LAT. 32.034849° N LONG. 104.172987° W</p>	<p>Sec. 3</p> <p>S 16°15'17" E 1,004.02'</p> <p>Proposed First Take Point 330' FNL, 1254' FEL</p> <p>Sec. 10</p> <p>Proposed Mid Point</p> <p>Sec. 15</p> <p>Proposed Last Take Point 330' FSL, 1254' FEL</p>	<p>¹⁷ OPERATOR CERTIFICATION</p> <p>I hereby certify that the information contained herein is true and complete to the best of my knowledge and belief, and that this organization either owns a working interest or unleased mineral interest in the land including the proposed bottom hole location or has a right to drill this well at this location pursuant to a contract with an owner of such a mineral or working interest, or to a voluntary pooling agreement or a compulsory pooling order heretofore entered by the division.</p> <p><i>[Signature]</i> 8/26/2019 Signature Date</p> <p>Laura Becerra Printed Name</p> <p>L.Becerra@Chevron.com E-mail Address</p> <p>¹⁸ SURVEYOR CERTIFICATION</p> <p>I hereby certify that the well location shown on this plat was plotted from field notes of actual surveys made by me or under my supervision, and that the same is true and correct to the best of my belief.</p> <p>07/18/2017 Date of Survey</p> <p><i>[Signature]</i> Signature and Seal of Professional Surveyor</p> <p>STEVEN M. COLEMAN NEW MEXICO 22921 06/04/2019 PROFESSIONAL SURVEYOR</p> <p>22921 Certificate Number</p>
--	--	---	---

Rwp/12-6-19

District I
1625 N. French Dr., Hobbs, NM 88240
Phone: (575) 393-6161 Fax: (575) 393-0720
District II
811 S. First St., Artesia, NM 88210
Phone: (575) 748-1283 Fax: (575) 748-9720
District III
1000 Rio Brazos Road, Aztec, NM 87410
Phone: (505) 334-6178 Fax: (505) 334-6170
District IV
1220 S. St. Francis Dr., Santa Fe, NM 87505
Phone: (505) 476-3460 Fax: (505) 476-3462

State of New Mexico
Energy, Minerals & Natural Resources Department
OIL CONSERVATION DIVISION
1220 South St. Francis Dr.
Santa Fe, NM 87505

Form C-102
Revised August 1, 2011
Submit one copy to appropriate
District Office

☒ AMENDED REPORT
Revised Take Points

WELL LOCATION AND ACREAGE DEDICATION PLAT

¹ API Number 30-015-46470		² Pool Code 98220		³ Pool Name PURPLE SAGE; WOLFCAMP(GAS)	
⁴ Property Code 325142		⁵ Property Name CICADA UNIT			⁶ Well Number 29H
⁷ OGRID No. 4323		⁸ Operator Name CHEVRON U.S.A. INC.			⁹ Elevation 3254'

¹⁰ Surface Location

UL or lot no.	Section	Township	Range	Lot Idn	Feet from the	North/South line	Feet from the	East/West line	County
O	3	26 SOUTH	27 EAST, N.M.P.M.		835'	SOUTH	1550'	EAST	EDDY

¹¹ Bottom Hole Location If Different From Surface

UL or lot no.	Section	Township	Range	Lot Idn	Feet from the	North/South line	Feet from the	East/West line	County
P	15	26 SOUTH	27 EAST, N.M.P.M.		50'	SOUTH	1254'	EAST	EDDY

¹² Dedicated Acres 640	¹³ Joint or Infill	¹⁴ Consolidation Code	¹⁵ Order No. R-14459
---	-------------------------------	----------------------------------	---

No allowable will be assigned to this completion until all interests have been consolidated or a non-standard unit has been approved by the division.

<p>¹⁶</p> <div style="border: 1px solid black; padding: 5px; margin-bottom: 10px;"> CICADA UNIT NO. 29H WELL X= 549,241' Y= 387,794' LAT. 32.066060° N LONG. 104.174374° W NAD 27 </div> <div style="border: 1px solid black; padding: 5px; margin-bottom: 10px;"> PROPOSED FIRST TAKE POINT X= 549,530' Y= 386,625' LAT. 32.062845° N LONG. 104.173447° W NAD 27 </div> <div style="border: 1px solid black; padding: 5px; margin-bottom: 10px;"> PROPOSED MID POINT X= 549,690' Y= 381,672' LAT. 32.049230° N LONG. 104.172956° W NAD 27 </div> <div style="border: 1px solid black; padding: 5px; margin-bottom: 10px;"> PROPOSED LAST TAKE POINT X= 549,688' Y= 376,721' LAT. 32.035618° N LONG. 104.172985° W NAD 27 </div> <div style="border: 1px solid black; padding: 5px;"> PROPOSED BOTTOM HOLE LOCATION X= 549,688' Y= 376,441' LAT. 32.034849° N LONG. 104.172987° W NAD 27 </div>		<p>¹⁷ OPERATOR CERTIFICATION I hereby certify that the information contained herein is true and complete to the best of my knowledge and belief, and that this organization either owns a working interest or unleased mineral interest in the land including the proposed bottom hole location or has a right to drill this well at this location pursuant to a contract with an owner of such a mineral or working interest, or to a voluntary pooling agreement or a compulsory pooling order heretofore entered by the division.</p> <p style="text-align: right;">Signature: <i>[Signature]</i> Date: 1/29/2020</p> <p>Printed Name: Laura Becerra</p> <p>E-mail Address: LBecerra@Chevron.com</p> <p>¹⁸ SURVEYOR CERTIFICATION I hereby certify that the well location shown on this plat was plotted from field notes of actual surveys made by me or under my supervision, and that the same is true and correct to the best of my belief.</p> <p>Date of Survey: 07/18/2017</p> <p>Signature and Seal of Professional Surveyor: <i>[Signature]</i></p> <p style="text-align: center;"> </p> <p>Certificate Number: 22921 Date: 01/24/2020</p>
--	--	--

District I
1625 N. French Dr., Hobbs, NM 88240
Phone: (575) 393-6161 Fax: (575) 393-0720
District II
811 S. First St., Artesia, NM 88210
Phone: (575) 748-1283 Fax: (575) 748-9720
District III
1000 Rio Brazos Road, Aztec, NM 87410
Phone: (505) 334-6178 Fax: (505) 334-6170
District IV
1220 S. St. Francis Dr., Santa Fe, NM 87505
Phone: (505) 476-3460 Fax: (505) 476-3462

NM OIL CONSERVATION
ARTESIA DISTRICT
State of New Mexico
Energy, Minerals & Natural Resources Department
OIL CONSERVATION DIVISION
1220 South St. Francis Dr.
Santa Fe, NM 87505

Form C-102
Revised August 1, 2011
Submit one copy to appropriate
District Office
☐ AMENDED REPORT

OCT 04 2019
RECEIVED

WELL LOCATION AND ACREAGE DEDICATION PLAT

¹ API Number 30-015-46342		² Pool Code 98220	³ Pool Name PURPLE SAGE WOLFCAMP (GAS)
⁴ Property Code 325142	⁵ Property Name CICADA UNIT		⁶ Well Number 033H
⁷ OGRID No. 4323	⁸ Operator Name CHEVRON U.S.A. INC.		⁹ Elevation 3126'

¹⁰ Surface Location

UL or lot no.	Section	Township	Range	Lot Idn	Feet from the	North/South line	Feet from the	East/West line	County
O	26	25 SOUTH	27 EAST, N.M.P.M.		334'	SOUTH	2238'	EAST	EDDY

¹¹ Bottom Hole Location If Different From Surface

UL or lot no.	Section	Township	Range	Lot Idn	Feet from the	North/South line	Feet from the	East/West line	County
N	2	26 SOUTH	27 EAST, N.M.P.M.		25'	SOUTH	2010'	WEST	EDDY

¹² Dedicated Acres 640	¹³ Joint or Infill	¹⁴ Consolidation Code	¹⁵ Order No.
---	-------------------------------	----------------------------------	-------------------------

No allowable will be assigned to this completion until all interests have been consolidated or a non-standard unit has been approved by the division.

<p>PROPOSED FIRST TAKE POINT</p> <p>X= 553,045 Y= 397,790 LAT. 32.093524 N LONG. 104.162043 W NAD 27</p> <p>X= 594,229 Y= 397,847 LAT. 32.093646 N LONG. 104.162535 W NAD83/86</p> <p>PROPOSED MID POINT</p> <p>X= 552,893 Y= 392,443 LAT. 32.078827 N LONG. 104.162562 W NAD 27</p> <p>X= 594,077 Y= 392,500 LAT. 32.078949 N LONG. 104.163054 W NAD83/86</p> <p>PROPOSED LAST TAKE POINT</p> <p>X= 552,789 Y= 387,110 LAT. 32.064166 N LONG. 104.162926 W NAD 27</p> <p>X= 593,972 Y= 387,167 LAT. 32.064288 N LONG. 104.163418 W NAD83/86</p>	<p>CICADA UNIT NO. 033H WELL</p> <p>X= 554,045 Y= 398,243 LAT. 32.094766 LONG. 104.158813 NAD 27</p> <p>X= 595,229 Y= 398,301 LAT. 32.094888 LONG. 104.159305 NAD83/86</p> <p>ELEVATION +3126' NAVD 88</p> <p>CORNER COORDINATES TABLE (NAD 27)</p> <p>A - Y=403066.35, X=550914.53 B - Y=403046.49, X=556180.10 C - Y=397757.44, X=551035.56 D - Y=397933.25, X=553702.88 E - Y=397744.31, X=556293.47 F - Y=392448.13, X=550882.93 G - Y=392441.43, X=553545.42 H - Y=392443.13, X=556198.44 I - Y=386937.82, X=550774.76 J - Y=387033.94, X=553461.53 K - Y=387127.27, X=556148.39</p> <p>PROPOSED BOTTOM HOLE LOCATION</p> <p>X= 552,787 Y= 387,035 LAT. 32.063959 N LONG. 104.162931 W NAD 27</p> <p>X= 593,971 Y= 387,092 LAT. 32.064082 N LONG. 104.163423 W NAD83/86</p>	<p>¹⁷ OPERATOR CERTIFICATION</p> <p>I hereby certify that the information contained herein is true and complete to the best of my knowledge and belief, and that this organization either owns a working interest or unleased mineral interest in the land including the proposed bottom hole location or has a right to drill this well at this location pursuant to a contract with an owner of such a mineral or working interest, or to a voluntary pooling agreement or a compulsory pooling order heretofore entered by the division.</p> <p><i>Kayla McConnell</i> 5/2/2019 Signature Date</p> <p>KAYLA MCCONNELL Printed Name</p> <p>GNCV@CHEVRON.COM E-mail Address</p> <p>¹⁸ SURVEYOR CERTIFICATION</p> <p>I hereby certify that the well location shown on this plat was plotted from field notes of actual surveys made by me or under my supervision, and that the same is true and correct to the best of my belief.</p> <p>04/05/2018 Date of Survey</p> <p><i>Robert L. Lastrapes</i> Signature and Seal of Professional Surveyor</p> <p>ROBERT L. LASTRAPES NEW MEXICO 23008 PROFESSIONAL SURVEYOR</p> <p>03/27/2019 Certificate Number</p>
---	---	---

NSL RUF 10-7-19

District I
1625 N. French Dr., Hobbs, NM 88240
Phone: (575) 393-6161 Fax: (575) 393-0720
District II
811 S. First St., Artesia, NM 88210
Phone: (575) 748-1283 Fax: (575) 748-9720
District III
1000 Rio Brazos Road, Aztec, NM 87410
Phone: (505) 334-6178 Fax: (505) 334-6170
District IV
1220 S. St. Francis Dr., Santa Fe, NM 87505
Phone: (505) 476-3460 Fax: (505) 476-3462

State of New Mexico
Energy, Minerals & Natural Resources Department
OIL CONSERVATION DIVISION
1220 South St. Francis Dr.
Santa Fe, NM 87505

Form C-102

Revised August 1, 2011

Submit one copy to appropriate

District Office

OCT 04 2019

RECEIVED

☐ AMENDED REPORT

WELL LOCATION AND ACREAGE DEDICATION PLAT

¹ API Number 30-015-46343	² Pool Code 98220	³ Pool Name PURPLE SAGE WOLFCAMP (GAS)
⁴ Property Code 325142	⁵ Property Name CICADA UNIT	⁶ Well Number 034H
⁷ OGRID No. 4323	⁸ Operator Name CHEVRON U.S.A. INC.	⁹ Elevation 3126'

¹⁰ Surface Location

UL or lot no.	Section	Township	Range	Lot Idn	Feet from the	North/South line	Feet from the	East/West line	County
O	26	25 SOUTH	27 EAST, N.M.P.M.		359'	SOUTH	2238'	EAST	EDDY

¹¹ Bottom Hole Location If Different From Surface

UL or lot no.	Section	Township	Range	Lot Idn	Feet from the	North/South line	Feet from the	East/West line	County
N	2	26 SOUTH	27 EAST, N.M.P.M.		25'	SOUTH	2178'	WEST	EDDY

¹² Dedicated Acres 640	¹³ Joint or Infill	¹⁴ Consolidation Code	¹⁵ Order No.
--------------------------------------	-------------------------------	----------------------------------	-------------------------

No allowable will be assigned to this completion until all interests have been consolidated or a non-standard unit has been approved by the division.

<p>¹⁶</p> <p>CICADA UNIT NO. 034H WELL</p> <p>X= 554,044 Y= 398,268 LAT. 32.094835 NAD 27 LONG. 104.158815</p> <p>X= 595,228 Y= 398,326 LAT. 32.094957 NAD83/86 LONG. 104.159307</p> <p>ELEVATION +3126' NAVD 88</p> <p>CORNER COORDINATES TABLE (NAD 27)</p> <p>A - Y=403066.35, X=550914.53 B - Y=403046.49, X=556180.10 C - Y=397757.44, X=551035.56 D - Y=397933.25, X=553702.88 E - Y=397744.31, X=556293.47 F - Y=392448.13, X=550882.93 G - Y=392441.43, X=553545.42 H - Y=392443.13, X=556198.44 I - Y=386937.82, X=550774.76 J - Y=387033.94, X=553461.53 K - Y=387127.27, X=556148.39</p> <p>PROPOSED FIRST TAKE POINT</p> <p>X= 553,213 Y= 397,801 LAT. 32.093554 N NAD 27 LONG. 104.161501 W</p> <p>PROPOSED MID POINT</p> <p>X= 553,061 Y= 392,443 LAT. 32.078825 N NAD 27 LONG. 104.162020 W</p> <p>PROPOSED LAST TAKE POINT</p> <p>X= 552,957 Y= 387,116 LAT. 32.064182 N NAD 27 LONG. 104.162383 W</p> <p>PROPOSED BOTTOM HOLE LOCATION</p> <p>X= 552,955 Y= 387,041 LAT. 32.063975 N NAD 27 LONG. 104.162388 W</p> <p>X= 594,139 Y= 387,098 LAT. 32.064098 N NAD83/86 LONG. 104.162880 W</p>	<p>Sec. 26</p> <p>S 60°38'52" W 953.44'</p> <p>Proposed First Take Point 100' FNL, 2178' FWL</p> <p>Sec. 35</p> <p>Proposed Mid Point</p> <p>S 01°37'38" W 5,360.26'</p> <p>T26S-R27E</p> <p>T26S-R27E</p> <p>Sec. 2</p> <p>Proposed Last Take Point 100' FSL, 2178' FWL</p> <p>25'</p> <p>2178'</p>	<p>¹⁷ OPERATOR CERTIFICATION</p> <p>I hereby certify that the information contained herein is true and complete to the best of my knowledge and belief, and that this organization either owns a working interest or unleased mineral interest in the land including the proposed bottom hole location or has a right to drill this well at this location pursuant to a contract with an owner of such a mineral or working interest, or to a voluntary pooling agreement or a compulsory pooling order heretofore entered by the division.</p> <p>Kayla McConnell 5/2/2019</p> <p>Signature Date</p> <p>KAYLA MCCONNELL</p> <p>Printed Name</p> <p>GNCV@CHEVRON.COM</p> <p>E-mail Address</p> <p>¹⁸ SURVEYOR CERTIFICATION</p> <p>I hereby certify that the well location shown on this plat was plotted from field notes of actual surveys made by me or under my supervision, and that the same is true and correct to the best of my belief.</p> <p>04/05/2019</p> <p>Date of Survey</p> <p>Signature and Seal of Professional Surveyor:</p> <p>ROBERT L. LASTRAPES</p> <p>NEW MEXICO</p> <p>25006</p> <p>PROFESSIONAL SURVEYOR</p> <p>03/27/2019</p> <p>Certificate Number</p>
--	--	---

RW10-719

NSL

District I
1625 N. French Dr., Hobbs, NM 88240
Phone: (575) 393-6161 Fax: (575) 393-0720
District II
811 S. First St., Artesia, NM 88210
Phone: (575) 748-1283 Fax: (575) 748-9720
District III
1000 Rio Brazos Road, Aztec, NM 87410
Phone: (505) 334-6178 Fax: (505) 334-6170
District IV
1220 S. St. Francis Dr., Santa Fe, NM 87505
Phone: (505) 476-3460 Fax: (505) 476-3462

State of New Mexico
Energy, Minerals & Natural Resources Department
OIL CONSERVATION DIVISION
1220 South St. Francis Dr.
Santa Fe, NM 87505

NM OIL CONSERVATION
ARTESIA DISTRICT
Form C-102
Revised August 1, 2011
Submit one copy to appropriate
District Office

RECEIVED
☐ AMENDED REPORT

OCT 04 2019

WELL LOCATION AND ACREAGE DEDICATION PLAT

¹ API Number 30-015-46344	² Pool Code 98220	³ Pool Name PURPLE SAGE WOLFCAMP (GAS)
⁴ Property Code 325142	⁵ Property Name CICADA UNIT	⁶ Well Number 035H
⁷ OGRID No. 4323	⁸ Operator Name CHEVRON U.S.A. INC.	⁹ Elevation 3126'

¹⁰ Surface Location

UL or lot no.	Section	Township	Range	Lot Idn	Feet from the	North/South line	Feet from the	East/West line	County
O	26	25 SOUTH	27 EAST, N.M.P.M.		384'	SOUTH	2238'	EAST	EDDY

¹¹ Bottom Hole Location If Different From Surface

UL or lot no.	Section	Township	Range	Lot Idn	Feet from the	North/South line	Feet from the	East/West line	County
O	2	26 SOUTH	27 EAST, N.M.P.M.		25'	SOUTH	2430'	EAST	EDDY

¹² Dedicated Acres 640	¹³ Joint or Infill	¹⁴ Consolidation Code	¹⁵ Order No.
---	-------------------------------	----------------------------------	-------------------------

No allowable will be assigned to this completion until all interests have been consolidated or a non-standard unit has been approved by the division.

<p>¹⁶</p> <p>PROPOSED FIRST TAKE POINT</p> <p>X= 553,865 Y= 397,821 LAT. 32.093607 N LONG. 104.159396 W NAD 27</p> <p>X= 595,048 Y= 397,879 LAT. 32.093729 N LONG. 104.159889 W NAD83/86</p> <p>PROPOSED MID POINT</p> <p>X= 553,768 Y= 392,442 LAT. 32.078819 N LONG. 104.159735 W NAD 27</p> <p>X= 594,952 Y= 392,499 LAT. 32.078941 N LONG. 104.160227 W NAD83/86</p> <p>PROPOSED LAST TAKE POINT</p> <p>X= 553,720 Y= 387,143 LAT. 32.064253 N LONG. 104.160411 W NAD 27</p> <p>X= 594,904 Y= 387,200 LAT. 32.064375 N LONG. 104.160411 W NAD83/86</p> <p>CORNER COORDINATES TABLE (NAD 27)</p> <p>A - Y=403066.35, X=550914.53 B - Y=403046.49, X=556180.10 C - Y=397757.44, X=551035.56 D - Y=397933.25, X=553702.88 E - Y=397744.31, X=556293.47 F - Y=392448.13, X=550882.93 G - Y=392441.43, X=553545.42 H - Y=392443.13, X=556198.44 I - Y=386937.82, X=550774.76 J - Y=387033.94, X=553461.53 K - Y=387127.27, X=556148.39</p> <p>PROPOSED BOTTOM HOLE LOCATION</p> <p>X= 553,719 Y= 387,068 LAT. 32.064046 N LONG. 104.159922 W NAD 27</p> <p>X= 594,903 Y= 387,125 LAT. 32.064169 N LONG. 104.160414 W NAD83/86</p>	<p>CICADA UNIT No. 035H WELL</p> <p>X= 554,044 Y= 398,293 LAT. 32.094903 LONG. 104.158816 NAD 27</p> <p>X= 595,227 Y= 398,350 LAT. 32.095025 LONG. 104.159309 NAD83/86</p> <p>ELEVATION +3126' NAVD 88</p> <p>Sec. 26</p> <p>S 20°45'56" W 504.70'</p> <p>Proposed First Take Point</p> <p>100' FNL, 2430' FEL</p> <p>Sec. 35</p> <p>Proposed Mid Point</p> <p>Sec. 2</p> <p>Proposed Last Take Point</p> <p>100' FSL, 2429' FEL</p> <p>384'</p> <p>2238'</p> <p>25'</p> <p>2430'</p> <p>S 01°01'30" W 5,380.47'</p> <p>S 00°31'33" W 5,373.90'</p> <p>T25S-R27E</p> <p>T26S-R27E</p>	<p>¹⁷ OPERATOR CERTIFICATION</p> <p>I hereby certify that the information contained herein is true and complete to the best of my knowledge and belief, and that this organization either owns a working interest or unleased mineral interest in the land including the proposed bottom hole location or has a right to drill this well at this location pursuant to a contract with an owner of such a mineral or working interest, or to a voluntary pooling agreement or a compulsory pooling order heretofore entered by the division.</p> <p><i>Kayla McConnell</i> 5/2/2019 Signature Date</p> <p>KAYLA MCCONNELL Printed Name</p> <p>GNCV@CHEVRON.COM E-mail Address</p> <p>¹⁸ SURVEYOR CERTIFICATION</p> <p>I hereby certify that the well location shown on this plat was plotted from field notes of actual surveys made by me or under my supervision, and that the same is true and correct to the best of my belief.</p> <p>04/05/2018 Date of Survey</p> <p><i>Robert L. Lastrapes</i> Signature and Seal of Professional Surveyor</p> <p>ROBERT L. LASTRAPES NEW MEXICO 23008 PROFESSIONAL SURVEYOR</p> <p>03/27/2019 Certificate Number</p> <p><i>rw 10-7-19</i></p> <p><i>MSL</i></p>
--	--	--

District I
1625 N. French Dr., Hobbs, NM 88240
Phone: (575) 393-6161 Fax: (575) 393-0720
District II
811 S. First St., Artesia, NM 88210
Phone: (575) 748-1283 Fax: (575) 748-9720
District III
1000 Rio Brazos Road, Aztec, NM 87410
Phone: (505) 334-6178 Fax: (505) 334-6170
District IV
1220 S. St. Francis Dr., Santa Fe, NM 87505
Phone: (505) 476-3460 Fax: (505) 476-3462

State of New Mexico
Energy, Minerals & Natural Resources Department
OIL CONSERVATION DIVISION
1220 South St. Francis Dr.
Santa Fe, NM 87505

Form C-102
Revised August 1, 2011
Submit one copy to appropriate
District Office
☐ AMENDED REPORT

WELL LOCATION AND ACREAGE DEDICATION PLAT

¹ API Number	² Pool Code 98220	³ Pool Name PURPLE SAGE WOLFCAMP (GAS)
⁴ Property Code	⁵ Property Name CICADA UNIT	⁶ Well Number 036H
⁷ OGRID No. 4323	⁸ Operator Name CHEVRON U.S.A. INC.	⁹ Elevation 3125'

¹⁰ Surface Location

UL or lot no.	Section	Township	Range	Lot Idn	Feet from the	North/South line	Feet from the	East/West line	County
O	26	25 SOUTH	27 EAST, N.M.P.M.		409'	SOUTH	2238'	EAST	EDDY

¹¹ Bottom Hole Location If Different From Surface

UL or lot no.	Section	Township	Range	Lot Idn	Feet from the	North/South line	Feet from the	East/West line	County
O	2	26 SOUTH	27 EAST, N.M.P.M.		25'	SOUTH	2178'	EAST	EDDY

¹² Dedicated Acres 640	¹³ Joint or Infill	¹⁴ Consolidation Code	¹⁵ Order No.
---	-------------------------------	----------------------------------	-------------------------

No allowable will be assigned to this completion until all interests have been consolidated or a non-standard unit has been approved by the division.

<p>¹⁶</p> <div style="border: 1px solid black; padding: 5px; margin-bottom: 10px;"> CICADA UNIT No. 036H WELL X= 554,043 Y= 398,318 LAT. 32.094972 LONG. 104.158818 NAD 27 X= 595,227 Y= 398,375 LAT. 32.095094 LONG. 104.159310 NAD83/86 ELEVATION +3125' NAVD 88 </div> <div style="border: 1px solid black; padding: 5px; margin-bottom: 10px;"> PROPOSED FIRST TAKE POINT X= 554,116 Y= 397,803 LAT. 32.093555 N LONG. 104.158584 W NAD 27 X= 595,300 Y= 397,860 LAT. 32.093677 N LONG. 104.159077 W NAD83/86 </div> <div style="border: 1px solid black; padding: 5px; margin-bottom: 10px;"> PROPOSED MID POINT X= 554,020 Y= 392,442 LAT. 32.078818 N LONG. 104.158922 W NAD 27 X= 595,204 Y= 392,499 LAT. 32.078940 N LONG. 104.159414 W NAD83/86 </div> <div style="border: 1px solid black; padding: 5px; margin-bottom: 10px;"> PROPOSED LAST TAKE POINT X= 553,972 Y= 387,152 LAT. 32.064276 N LONG. 104.159107 W NAD 27 X= 595,156 Y= 387,209 LAT. 32.064398 N LONG. 104.159598 W NAD83/86 </div> <div style="border: 1px solid black; padding: 5px;"> CORNER COORDINATES TABLE (NAD 27) A - Y=403066.35, X=550914.53 B - Y=403046.49, X=556180.10 C - Y=397757.44, X=551035.56 D - Y=397933.25, X=553702.88 E - Y=397744.31, X=556293.47 F - Y=392448.13, X=550882.93 G - Y=392441.43, X=553545.42 H - Y=392443.13, X=556198.44 I - Y=386937.82, X=550774.76 J - Y=387033.94, X=553461.53 K - Y=387127.27, X=556148.39 </div> <div style="border: 1px solid black; padding: 5px;"> PROPOSED BOTTOM HOLE LOCATION X= 553,971 Y= 387,077 LAT. 32.064069 N LONG. 104.159109 W NAD 27 X= 595,155 Y= 387,134 LAT. 32.064192 N LONG. 104.159601 W NAD83/86 </div>		<p>¹⁷ OPERATOR CERTIFICATION I hereby certify that the information contained herein is true and complete to the best of my knowledge and belief, and that this organization either owns a working interest or unleased mineral interest in the land including the proposed bottom hole location or has a right to drill this well at this location pursuant to a contract with an owner of such a mineral or working interest, or to a voluntary pooling agreement or a compulsory pooling order heretofore entered by the division.</p> <p style="text-align: right;"> Signature Date 5/2/2019 </p> <p> KAYLA MCCONNELL Printed Name GNCV@CHEVRON.COM E-mail Address </p> <p>¹⁸ SURVEYOR CERTIFICATION I hereby certify that the well location shown on this plat was plotted from field notes of actual surveys made by me or under my supervision, and that the same is true and correct to the best of my belief.</p> <p> 04/05/2018 Date of Survey Signature and Seal of Professional Surveyor: 03/27/2019 Certificate Number </p>
--	--	--

District I
1625 N. French Dr., Hobbs, NM 88240
Phone: (575) 393-6161 Fax: (575) 393-0720

District II
811 S. First St., Artesia, NM 88210
Phone: (575) 748-1283 Fax: (575) 748-9720

District III
1000 Rio Brazos Road, Aztec, NM 87410
Phone: (505) 334-6178 Fax: (505) 334-6170

District IV
1220 S. St. Francis Dr., Santa Fe, NM 87505
Phone: (505) 476-3460 Fax: (505) 476-3462

State of New Mexico
Energy, Minerals & Natural Resources Department
OIL CONSERVATION DIVISION
1220 South St. Francis Dr.
Santa Fe, NM 87505

Form C-102
Revised August 1, 2011
Submit one copy to appropriate
District Office
☐ AMENDED REPORT

WELL LOCATION AND ACREAGE DEDICATION PLAT

¹ API Number	² Pool Code	³ Pool Name
		PURPLE SAGE WOLFCAMP (GAS)
⁴ Property Code	⁵ Property Name	⁶ Well Number
	CICADA UNIT	037H
⁷ OGRID No.	⁸ Operator Name	⁹ Elevation
4323	CHEVRON U.S.A. INC.	3173'

¹⁰ Surface Location

UL or lot no.	Section	Township	Range	Lot Idn	Feet from the	North/South line	Feet from the	East/West line	County
N	26	25 SOUTH	27 EAST, N.M.P.M.		210'	SOUTH	1564'	WEST	EDDY

¹¹ Bottom Hole Location If Different From Surface

UL or lot no.	Section	Township	Range	Lot Idn	Feet from the	North/South line	Feet from the	East/West line	County
M	2	26 SOUTH	27 EAST, N.M.P.M.		25'	SOUTH	330'	WEST	EDDY

¹² Dedicated Acres	¹³ Joint or Infill	¹⁴ Consolidation Code	¹⁵ Order No.
640			R-14459

No allowable will be assigned to this completion until all interests have been consolidated or a non-standard unit has been approved by the division.

<p>¹⁶</p> <div style="border: 1px solid black; padding: 5px; margin-bottom: 10px;"> <p style="text-align: center;">CICADA UNIT NO. 037H WELL</p> <p>X= 552,593 Y= 398,071 LAT. 32.094298 N LONG. 104.163503 W NAD 27</p> </div> <div style="border: 1px solid black; padding: 5px; margin-bottom: 10px;"> <p>X= 593,776 Y= 398,128 LAT. 32.094420 N LONG. 104.163996 W ELEV. +3173' NAVD88 NAD83/86</p> </div> <p style="text-align: center;">CORNER COORDINATES TABLE (NAD 27)</p> <p>A - Y=403066.35, X=550914.53 B - Y=397757.44, X=551035.56 C - Y=397933.25, X=553702.88 D - Y=397744.31, X=556293.47 E - Y=392448.13, X=550882.93 F - Y=392441.43, X=553545.42 G - Y=392443.13, X=556198.44 H - Y=386937.82, X=550774.76 I - Y=387033.94, X=553461.53 J - Y=387127.27, X=556148.39</p> <div style="border: 1px solid black; padding: 5px;"> <p style="text-align: center;">PROPOSED BOTTOM HOLE LOCATION</p> <p>X= 551,106 Y= 386,975 LAT. 32.063801 N LONG. 104.168360 W NAD 27</p> </div> <div style="border: 1px solid black; padding: 5px;"> <p>X= 592,289 Y= 387,032 LAT. 32.063924 N LONG. 104.168852 W NAD83/86</p> </div>		<p>¹⁷ OPERATOR CERTIFICATION</p> <p><i>I hereby certify that the information contained herein is true and complete to the best of my knowledge and belief, and that this organization either owns a working interest or unleased mineral interest in the land including the proposed bottom hole location or has a right to drill this well at this location pursuant to a contract with an owner of such a mineral or working interest, or to a voluntary pooling agreement or a compulsory pooling order heretofore entered by the division.</i></p> <p style="text-align: right;"> Signature Date 4/16/2019 </p> <p> Laura Becerra Printed Name LBecerra@Chevron.com E-mail Address </p> <p>¹⁸ SURVEYOR CERTIFICATION</p> <p><i>I hereby certify that the well location shown on this plat was plotted from field notes of actual surveys made by me or under my supervision, and that the same is true and correct to the best of my belief.</i></p> <p> 02/19/2019 Date of Survey Signature and Seal of Professional Surveyor: </p> <div style="text-align: center;"> </div> <p style="text-align: right;">03/27/2019</p> <p>Certificate Number</p>
--	--	---

District I
1625 N. French Dr., Hobbs, NM 88240
Phone: (575) 393-6161 Fax: (575) 393-0720
District II
811 S. First St., Artesia, NM 88210
Phone: (575) 748-1283 Fax: (575) 748-9720
District III
1000 Rio Brazos Road, Aztec, NM 87410
Phone: (505) 334-6178 Fax: (505) 334-6170
District IV
1220 S. St. Francis Dr., Santa Fe, NM 87505
Phone: (505) 476-3460 Fax: (505) 476-3462

State of New Mexico
Energy, Minerals & Natural Resources Department
OIL CONSERVATION DIVISION
1220 South St. Francis Dr.
Santa Fe, NM 87505

Form C-102
Revised August 1, 2011
Submit one copy to appropriate
District Office
☐ AMENDED REPORT

WELL LOCATION AND ACREAGE DEDICATION PLAT

¹ API Number	² Pool Code	³ Pool Name
		PURPLE SAGE WOLFCAMP (GAS)
⁴ Property Code	⁵ Property Name	⁶ Well Number
	CICADA UNIT	038H
⁷ OGRID No.	⁸ Operator Name	⁹ Elevation
4323	CHEVRON U.S.A. INC.	3172'

¹⁰ Surface Location

UL or lot no.	Section	Township	Range	Lot Idn	Feet from the	North/South line	Feet from the	East/West line	County
N	26	25 SOUTH	27 EAST, N.M.P.M.		210'	SOUTH	1589'	WEST	EDDY

¹¹ Bottom Hole Location If Different From Surface

UL or lot no.	Section	Township	Range	Lot Idn	Feet from the	North/South line	Feet from the	East/West line	County
M	2	26 SOUTH	27 EAST, N.M.P.M.		25'	SOUTH	330'	WEST	EDDY

¹² Dedicated Acres	¹³ Joint or Infill	¹⁴ Consolidation Code	¹⁵ Order No.
640			

No allowable will be assigned to this completion until all interests have been consolidated or a non-standard unit has been approved by the division.

<p>¹⁶</p> <p>CICADA UNIT NO. 038H WELL</p> <p>X= 552,617 Y= 398,072 LAT. 32.094302 N LONG. 104.163423 W NAD 27</p> <p>X= 593,801 Y= 398,130 LAT. 32.094424 N LONG. 104.163915 W NAD83/86</p> <p>+3172' NAVD88</p> <p>CORNER COORDINATES TABLE (NAD 27)</p> <p>A - Y=403066.35, X=550914.53 B - Y=397757.44, X=551035.56 C - Y=397933.25, X=553702.88 D - Y=397744.31, X=556293.47 E - Y=392448.13, X=550882.93 F - Y=392441.43, X=553545.42 G - Y=392443.13, X=556198.44 H - Y=386937.82, X=550774.76 I - Y=387033.94, X=553461.53 J - Y=387127.27, X=556148.39</p> <p>PROPOSED FIRST TAKE POINT</p> <p>X= 551,363 Y= 397,679 LAT. 32.093226 N LONG. 104.167474 W NAD 27</p> <p>PROPOSED MID POINT</p> <p>X= 551,213 Y= 392,447 LAT. 32.078845 N LONG. 104.167986 W NAD 27</p> <p>PROPOSED LAST TAKE POINT</p> <p>X= 551,107 Y= 387,050 LAT. 32.064008 N LONG. 104.168355 W NAD 27</p> <p>PROPOSED BOTTOM HOLE LOCATION</p> <p>X= 551,106 Y= 386,975 LAT. 32.063801 N LONG. 104.168360 W NAD 27</p> <p>X= 592,289 Y= 387,032 LAT. 32.063924 N LONG. 104.168852 W NAD83/86</p>	<p>Sec. 26</p> <p>Sec. 35</p> <p>Sec. 2</p> <p>Proposed First Take Point 100' FNL, 330' FWL</p> <p>Proposed Mid Point</p> <p>Proposed Last Take Point 100' FSL, 330' FWL</p> <p>S 72°35'12" W 1,314.29'</p> <p>S 01°38'52" W 5,233.69'</p> <p>S 01°07'27" W 5,473.68'</p> <p>210'</p> <p>1589'</p> <p>25'</p> <p>330'</p>	<p>¹⁷ OPERATOR CERTIFICATION</p> <p>I hereby certify that the information contained herein is true and complete to the best of my knowledge and belief, and that this organization either owns a working interest or unleased mineral interest in the land including the proposed bottom hole location or has a right to drill this well at this location pursuant to a contract with an owner of such a mineral or working interest, or to a voluntary pooling agreement or a compulsory pooling order heretofore entered by the division.</p> <p><i>[Signature]</i> 4/16/2019 Signature Date</p> <p>Laura Becerra Printed Name</p> <p>LBecerra@Chevron.com E-mail Address</p> <p>¹⁸ SURVEYOR CERTIFICATION</p> <p>I hereby certify that the well location shown on this plat was plotted from field notes of actual surveys made by me or under my supervision, and that the same is true and correct to the best of my belief.</p> <p>02/19/2019 Date of Survey</p> <p><i>[Signature]</i> Signature and Seal of Professional Surveyor:</p> <p>ROBERT L. LASTRAPES NEW MEXICO 25008 PROFESSIONAL SURVEYOR</p> <p>03/27/2019 Certificate Number</p>
--	---	--

District I
1625 N. French Dr., Hobbs, NM 88240
Phone: (575) 393-6161 Fax: (575) 393-0720
District II
811 S. First St., Artesia, NM 88210
Phone: (575) 748-1283 Fax: (575) 748-9720
District III
1000 Rio Brazos Road, Aztec, NM 87410
Phone: (505) 334-6178 Fax: (505) 334-6170
District IV
1220 S. St. Francis Dr., Santa Fe, NM 87505
Phone: (505) 476-3460 Fax: (505) 476-3462

State of New Mexico
Energy, Minerals & Natural Resources Department
OIL CONSERVATION DIVISION
1220 South St. Francis Dr.
Santa Fe, NM 87505

Form C-102
Revised August 1, 2011
Submit one copy to appropriate
District Office
☐ AMENDED REPORT

WELL LOCATION AND ACREAGE DEDICATION PLAT

¹ API Number	² Pool Code	³ Pool Name
		PURPLE SAGE WOLFCAMP (GAS)
⁴ Property Code	⁵ Property Name	⁶ Well Number
	CICADA UNIT	039H
⁷ OGRID No.	⁸ Operator Name	⁹ Elevation
4323	CHEVRON U.S.A. INC.	3172'

¹⁰ Surface Location

UL or lot no.	Section	Township	Range	Lot Idn	Feet from the	North/South line	Feet from the	East/West line	County
N	26	25 SOUTH	27 EAST, N.M.P.M.		210'	SOUTH	1614'	WEST	EDDY

¹¹ Bottom Hole Location If Different From Surface

UL or lot no.	Section	Township	Range	Lot Idn	Feet from the	North/South line	Feet from the	East/West line	County
M	2	26 SOUTH	27 EAST, N.M.P.M.		25'	SOUTH	1170'	WEST	EDDY

¹² Dedicated Acres	¹³ Joint or Infill	¹⁴ Consolidation Code	¹⁵ Order No.
640			

No allowable will be assigned to this completion until all interests have been consolidated or a non-standard unit has been approved by the division.

<p>¹⁶</p> <div style="border: 1px solid black; padding: 5px; margin-bottom: 5px;"> <p style="text-align: center;">CICADA UNIT NO. 039H WELL</p> <p>X= 552,642 Y= 398,074 LAT. 32.094307 N LONG. 104.163342 W NAD 27</p> </div> <div style="border: 1px solid black; padding: 5px; margin-bottom: 5px;"> <p>X= 593,826 Y= 398,131 LAT. 32.094429 N LONG. 104.163835 W ELEV. +3172' NAVD88 NAD83/86</p> </div> <p style="text-align: center;">CORNER COORDINATES TABLE (NAD 27)</p> <p>A - Y=403066.35, X=550914.53 B - Y=397757.44, X=551035.56 C - Y=397933.25, X=553702.88 D - Y=397744.31, X=556293.47 E - Y=392448.13, X=550882.93 F - Y=392441.43, X=553545.42 G - Y=392443.13, X=556198.44 H - Y=386937.82, X=550774.76 I - Y=387033.94, X=553461.53 J - Y=387127.27, X=556148.39</p> <div style="border: 1px solid black; padding: 5px;"> <p style="text-align: center;">PROPOSED BOTTOM HOLE LOCATION</p> <p>X= 551,946 Y= 387,005 LAT. 32.063880 N LONG. 104.165645 W NAD 27</p> <p>X= 593,130 Y= 387,062 LAT. 32.064003 N LONG. 104.166137 W NAD83/86</p> </div>	<p style="text-align: right;">Sec. 26</p> <p style="text-align: center;">Proposed First Take Point 100' FNL, 1,170' FWL</p> <p style="text-align: center;">Proposed Mid Point</p> <p style="text-align: center;">Proposed Last Take Point 100' FSL, 1,170' FWL</p>	<p>¹⁷ OPERATOR CERTIFICATION</p> <p><i>I hereby certify that the information contained herein is true and complete to the best of my knowledge and belief, and that this organization either owns a working interest or unleased mineral interest in the land including the proposed bottom hole location or has a right to drill this well at this location pursuant to a contract with an owner of such a mineral or working interest, or to a voluntary pooling agreement or a compulsory pooling order heretofore entered by the division.</i></p> <p style="text-align: right;"> Signature 4/16/2019 Date </p> <p style="text-align: center;"> Laura Becerra Printed Name LBecerra@Chevron.com E-mail Address </p> <p>¹⁸ SURVEYOR CERTIFICATION</p> <p><i>I hereby certify that the well location shown on this plat was plotted from field notes of actual surveys made by me or under my supervision, and that the same is true and correct to the best of my belief.</i></p> <p style="text-align: right;"> 02/19/2019 Date of Survey Signature and Seal of Professional Surveyor 03/27/2019 Certificate Number </p>
--	--	---

District I
1625 N. French Dr., Hobbs, NM 88240
Phone: (575) 393-6161 Fax: (575) 393-0720
District II
811 S. First St., Artesia, NM 88210
Phone: (575) 748-1283 Fax: (575) 748-9720
District III
1000 Rio Brazos Road, Aztec, NM 87410
Phone: (505) 334-6178 Fax: (505) 334-6170
District IV
1220 S. St. Francis Dr., Santa Fe, NM 87505
Phone: (505) 476-3460 Fax: (505) 476-3462

State of New Mexico
Energy, Minerals & Natural Resources Department
OIL CONSERVATION DIVISION
1220 South St. Francis Dr.
Santa Fe, NM 87505

Form C-102
Revised August 1, 2011
Submit one copy to appropriate
District Office
☐ AMENDED REPORT

WELL LOCATION AND ACREAGE DEDICATION PLAT

¹ API Number	² Pool Code	³ Pool Name
		PURPLE SAGE WOLFCAMP (GAS)
⁴ Property Code	⁵ Property Name	⁶ Well Number
	CICADA UNIT	040H
⁷ OGRID No.	⁸ Operator Name	⁹ Elevation
4323	CHEVRON U.S.A. INC.	3170'

¹⁰ Surface Location

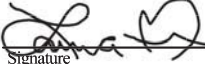

UL or lot no.	Section	Township	Range	Lot Idn	Feet from the	North/South line	Feet from the	East/West line	County
N	26	25 SOUTH	27 EAST, N.M.P.M.		210'	SOUTH	1639'	WEST	EDDY

¹¹ Bottom Hole Location If Different From Surface

UL or lot no.	Section	Township	Range	Lot Idn	Feet from the	North/South line	Feet from the	East/West line	County
M	2	26 SOUTH	27 EAST, N.M.P.M.		25'	SOUTH	1254'	WEST	EDDY

¹² Dedicated Acres	¹³ Joint or Infill	¹⁴ Consolidation Code	¹⁵ Order No.
640			

No allowable will be assigned to this completion until all interests have been consolidated or a non-standard unit has been approved by the division.

<p>¹⁶</p> <p>CICADA UNIT NO. 040H WELL</p> <p>X= 552,667 Y= 398,075 LAT. 32.094311 N LONG. 104.163261 W NAD 27</p> <p>X= 593,851 Y= 398,133 LAT. 32.094433 N LONG. 104.163754 W NAD83/86</p> <p>ELEV. +3170' NAVD88</p> <p>CORNER COORDINATES TABLE (NAD 27)</p> <p>A - Y=403066.35, X=550914.53 B - Y=397757.44, X=551035.56 C - Y=397933.25, X=553702.88 D - Y=397744.31, X=556293.47 E - Y=392448.13, X=550882.93 F - Y=392441.43, X=553545.42 G - Y=392443.13, X=556198.44 H - Y=386937.82, X=550774.76 I - Y=387033.94, X=553461.53 J - Y=387127.27, X=556148.39</p> <p>PROPOSED FIRST TAKE POINT</p> <p>X= 552,290 Y= 397,740 LAT. 32.093390 N LONG. 104.164483 W NAD 27</p> <p>PROPOSED MID POINT</p> <p>X= 552,137 Y= 392,445 LAT. 32.078835 N LONG. 104.165003 W NAD 27</p> <p>PROPOSED LAST TAKE POINT</p> <p>X= 552,032 Y= 387,083 LAT. 32.064095 N LONG. 104.165369 W NAD 27</p> <p>PROPOSED BOTTOM HOLE LOCATION</p> <p>X= 552,030 Y= 387,008 LAT. 32.063888 N LONG. 104.165374 W NAD 27</p> <p>X= 593,214 Y= 387,065 LAT. 32.064011 N LONG. 104.165866 W NAD83/86</p>	<p>Sec. 26</p> <p>1639'</p> <p>210'</p> <p>S 48°23'23" W</p> <p>505.32'</p> <p>Proposed First Take Point</p> <p>100' FNL, 1,254' FWL</p> <p>Sec. 35</p> <p>Proposed Mid Point</p> <p>T25S-R27E</p> <p>T26S-R27E</p> <p>Sec. 2</p> <p>Proposed Last Take Point</p> <p>100' FSL, 1,254' FWL</p> <p>1254'</p> <p>25'</p>	<p>¹⁷ OPERATOR CERTIFICATION</p> <p>I hereby certify that the information contained herein is true and complete to the best of my knowledge and belief, and that this organization either owns a working interest or unleased mineral interest in the land including the proposed bottom hole location or has a right to drill this well at this location pursuant to a contract with an owner of such a mineral or working interest, or to a voluntary pooling agreement or a compulsory pooling order heretofore entered by the division.</p> <p> 4/16/2019 Signature Date</p> <p>Laura Becerra Printed Name</p> <p>LBecerra@Chevron.com E-mail Address</p> <p>¹⁸ SURVEYOR CERTIFICATION</p> <p>I hereby certify that the well location shown on this plat was plotted from field notes of actual surveys made by me or under my supervision, and that the same is true and correct to the best of my belief.</p> <p>02/19/2019 Date of Survey</p> <p> Signature and Seal of Professional Surveyor</p> <p>03/27/2019 Certificate Number</p>
--	---	---

District I
1625 N. French Dr., Hobbs, NM 88240
Phone (575) 393-6161 Fax (575) 393-0720
District II
811 S. First St., Artesia, NM 88210
Phone (575) 748-1283 Fax (575) 748-9720
District III
1000 Rio Brazos Road, Artesia, NM 87410
Phone (505) 334-6178 Fax (505) 334-6170
District IV
1220 S. St. Francis Dr., Santa Fe, NM 87505
Phone (505) 476-3460 Fax (505) 476-3462

State of New Mexico
Energy, Minerals & Natural Resources Department
OIL CONSERVATION DIVISION
1220 South St. Francis Dr.
Santa Fe, NM 87505

Form C-102
Revised August 1, 2011
Submit one copy to appropriate
District Office

☐ AMENDED REPORT

WELL LOCATION AND ACREAGE DEDICATION PLAT

¹ API Number 30-015-45119	² Pool Code 98220	³ Pool Name PURPLE SAGE; WOLF CAMP (GAS)
⁴ Property Code	⁵ Property Name HILSO 85 FED 003	⁶ Well Number 5H
⁷ OGRID No. 4323	⁸ Operator Name CHEVRON U.S.A. INC.	⁹ Elevation 3265'

¹⁰ Surface Location

UL or lot no.	Section	Township	Range	Lot Idn	Feet from the	North/South line	Feet from the	East/West line	County
C	17	26 SOUTH	27 EAST, N.M.P.M.		529'	NORTH	2310'	WEST	EDDY

¹¹ Bottom Hole Location If Different From Surface

UL or lot no.	Section	Township	Range	Lot Idn	Feet from the	North/South line	Feet from the	East/West line	County
C	5	26 SOUTH	27 EAST, N.M.P.M.		280'	NORTH	2010'	WEST	EDDY

¹² Dedicated Acres 640	¹³ Joint or Infill	¹⁴ Consolidation Code	¹⁵ Order No.
--------------------------------------	-------------------------------	----------------------------------	-------------------------

No allowable will be assigned to this completion until all interests have been consolidated or a non-standard unit has been approved by the division.

<p>LAST TAKE POINT</p> <p>X= 535,964 NAD 27 Y= 392,115 LAT. 32.077984 LONG. 104.213993</p> <p>X= 578,147 NAD 83 Y= 392,172 LAT. 32.078106 LONG. 104.214487</p>	<p>PROPOSED BOTTOM HOLE LOCATION</p> <p>X= 536,964 NAD 27 Y= 392,165 LAT. 32.078122 LONG. 104.213992</p> <p>X= 578,147 NAD 83 Y= 392,222 LAT. 32.078243 LONG. 104.214486</p>	<p>CORNER COORDINATES TABLE (NAD 27)</p> <p>A - Y=392442.33, X=534954.83 B - Y=392446.14, X=537606.87 C - Y=387143.09, X=534935.36 D - Y=387132.57, X=537574.14 E - Y=381810.94, X=534968.20 F - Y=381805.09, X=537646.07 G - Y=376480.27, X=535066.16 H - Y=376477.58, X=537710.13</p>	<p>HILSO 85 FED 003 5H WELL</p> <p>X= 537,306 NAD 27 Y= 381,277 LAT. 32.048187 LONG. 104.212927</p> <p>X= 578,490 NAD 83 Y= 381,334 LAT. 32.048309 LONG. 104.213420</p> <p>ELEVATION +3285' NAVD 88</p>	<p>2010'</p> <p>280'</p> <p>Proposed Last Take Point 330' FNL, 2010' FWL</p> <p>Sec. 5</p> <p>Mid Point</p> <p>Proposed Producing Interval N 00°12'30" E 5,030.18'</p> <p>Proposed First Take Point 330' FSL, 2010' FWL</p> <p>N 19°52'39" W 914.26'</p> <p>Sec. 8</p> <p>Sec. 17</p> <p>2310'</p> <p>529'</p>	<p>¹⁷ OPERATOR CERTIFICATION</p> <p>I hereby certify that the information contained herein is true and complete in the best of my knowledge and belief, and that this organization either owns a working interest or unleased mineral interest in the land including the proposed bottom hole location or has a right to drill this well at this location pursuant to a contract with an owner of such a mineral or working interest, or to a voluntary pooling agreement or a compulsory pooling order heretofore entered by the division.</p> <p>Signature: <i>[Signature]</i> Date: 6-27-17 Printed Name: DOMINIC K. ENRIETA E-mail Address: djv@chevron.com</p>	<p>¹⁸ SURVEYOR CERTIFICATION</p> <p>I hereby certify that the well location shown on this plat was plotted from field notes of actual surveys made by me or under my supervision, and that the same is true and correct to the best of my belief.</p> <p>Date of Survey: 4-6-2017 Signature and Seal of Professional Surveyor: <i>[Signature]</i> Certificate Number: 23006</p> <p>ROBERT L. LASTRAPES NEW MEXICO 23006 6-9-2017 PROFESSIONAL SURVEYOR</p>
---	---	--	--	--	---	--

District I
1625 N. French Dr., Hobbs, NM 88240
Phone (575) 393-6161 Fax (575) 393-0720
District II
811 S. First St., Artesia, NM 88210
Phone (575) 748-1283 Fax (575) 748-9720
District III
1000 Rio Brazos Road, Aztec, NM 87410
Phone (505) 334-6178 Fax (505) 334-6170
District IV
1220 S. St. Francis Dr., Santa Fe, NM 87505
Phone (505) 476-3460 Fax (505) 476-3462

State of New Mexico
Energy, Minerals & Natural Resources Department
OIL CONSERVATION DIVISION
1220 South St. Francis Dr.
Santa Fe, NM 87505

Form C-102
Revised August 1, 2011
Submit one copy to appropriate
District Office

☐ AMENDED REPORT

WELL LOCATION AND ACREAGE DEDICATION PLAT

¹ API Number 30-015-45120		² Pool Code 98220		³ Pool Name PURPLE SAGE; WOLF CAMP (GAS)	
⁴ Property Code		⁵ Property Name HH SO 8 5 FED 003			⁶ Well Number 6H
⁷ OGRID No. 4323		⁸ Operator Name CHEVRON U.S.A. INC.			⁹ Elevation 3264'

¹⁰ Surface Location

UL or lot no.	Section	Township	Range	Lot Idn	Feet from the	North/South line	Feet from the	East/West line	County
C	17	26 SOUTH	27 EAST, N.M.P.M.		504'	NORTH	2310'	WEST	EDDY

¹¹ Bottom Hole Location If Different From Surface

UL or lot no.	Section	Township	Range	Lot Idn	Feet from the	North/South line	Feet from the	East/West line	County
B	5	26 SOUTH	27 EAST, N.M.P.M.		280'	NORTH	2430'	EAST	EDDY

¹² Dedicated Acres 640	¹³ Joint or Infill	¹⁴ Consolidation Code	¹⁵ Order No.
--------------------------------------	-------------------------------	----------------------------------	-------------------------

No allowable will be assigned to this completion until all interests have been consolidated or a non-standard unit has been approved by the division.

<p>16</p> <p>LAST TAKE POINT</p> <p>X= 537,826 NAD 27 Y= 392,116 LAT. 32.077985 LONG. 104.211209</p> <p>X= 579,009 NAD83 Y= 392,174 LAT. 32.078106 LONG. 104.211703</p> <p>MID POINT</p> <p>X= 537,783 NAD 27 Y= 387,132 LAT. 32.064282 LONG. 104.211366</p> <p>X= 578,967 NAD83 Y= 387,189 LAT. 32.064403 LONG. 104.211860</p> <p>FIRST TAKE POINT</p> <p>X= 537,868 NAD 27 Y= 382,135 LAT. 32.050544 LONG. 104.211110</p> <p>X= 579,052 NAD83 Y= 382,191 LAT. 32.050666 LONG. 104.211604</p>		<p>PROPOSED BOTTOM HOLE LOCATION</p> <p>X= 537,826 NAD 27 Y= 392,166 LAT. 32.078122 LONG. 104.211207</p> <p>X= 579,010 NAD83 Y= 392,224 LAT. 32.078244 LONG. 104.211701</p>		<p>CORNER COORDINATES TABLE (NAD 27)</p> <p>A - Y=392446.14, X=537606.87 B - Y=392449.96, X=540258.92 C - Y=387132.57, X=537574.14 D - Y=387122.04, X=540212.94 E - Y=381810.94, X=534988.20 F - Y=381805.09, X=537646.07 G - Y=381799.23, X=540303.95 H - Y=376480.27, X=535066.16 I - Y=376477.58, X=537710.13</p>		<p>HH SO 8 5 FED 003 6H WELL</p> <p>X= 537,306 NAD 27 Y= 381,302 LAT. 32.048256 LONG. 104.212926</p> <p>X= 578,490 NAD83 Y= 381,359 LAT. 32.048378 LONG. 104.213420</p> <p>ELEVATION +3264' NAVD 88</p>		<p>Proposed Last Take Point 330' FNL, 2430' FEL</p> <p>Sec. 5</p> <p>Mid Point</p> <p>Sec. 8</p> <p>Proposed First Take Point 330' FSL, 2430' FEL</p> <p>N 34°00'17" E 1,004.68'</p> <p>Sec. 17</p>		<p>17 OPERATOR CERTIFICATION</p> <p>I hereby certify that the information contained herein is true and complete to the best of my knowledge and belief, and that this organization either owns a working interest or unleased mineral interest in the land including the proposed bottom hole location or has a right to drill this well at this location pursuant to a contract with an owner of such a mineral or working interest, or to a voluntary pooling agreement or a compulsory pooling order heretofore entered by the division.</p> <p>Signature: <i>[Signature]</i> Date: 6-27-17 Printed Name: <i>[Name]</i> E-mail Address: <i>[Email]</i></p> <p>18 SURVEYOR CERTIFICATION</p> <p>I hereby certify that the well location shown on this plat was plotted from field notes of actual surveys made by me or under my supervision, and that the same is true and correct to the best of my belief.</p> <p>Date of Survey: 4-6-2017 Signature and Seal of Professional Surveyor: <i>[Signature]</i> Certificate Number: 23006</p>	
---	--	--	--	---	--	--	--	---	--	---	--

District I
1625 N. French Dr., Hobbs, NM 88240
Phone: (575) 393-6161 Fax: (575) 393-0720
District II
811 S. First St., Artesia, NM 88210
Phone: (575) 748-1283 Fax: (575) 748-9720
District III
1000 Rio Brazos Road, Aztec, NM 87410
Phone: (505) 334-6178 Fax: (505) 334-6170
District IV
1220 S. St. Francis Dr., Santa Fe, NM 87505
Phone: (505) 476-3460 Fax: (505) 476-3462

State of New Mexico
Energy, Minerals & Natural Resources Department
OIL CONSERVATION DIVISION
1220 South St. Francis Dr.
Santa Fe, NM 87505

Form C-102
Revised August 1, 2011
Submit one copy to appropriate
District Office
☐ AMENDED REPORT

WELL LOCATION AND ACREAGE DEDICATION PLAT

¹ API Number 30-015-45987	² Pool Code 98220	Pool Name PURPLE SAGE;WOLFCAMP (GAS)
⁴ Property Code 325673	⁵ Property Name HH SO 8 5 FED 004	⁶ Well Number 1H
⁷ OGRID No. 4323	⁸ Operator Name CHEVRON U.S.A. INC.	⁹ Elevation 3267'

¹⁰ Surface Location

UL or lot no.	Section	Township	Range	Lot Idn	Feet from the	North/South line	Feet from the	East/West line	County
B	17	26 SOUTH	27 EAST, N.M.P.M.		783'	NORTH	1584'	EAST	EDDY

¹¹ Bottom Hole Location If Different From Surface

UL or lot no.	Section	Township	Range	Lot Idn	Feet from the	North/South line	Feet from the	East/West line	County
B	5	26 SOUTH	27 EAST, N.M.P.M.		280'	NORTH	1590'	EAST	EDDY

¹² Dedicated Acres 640	¹³ Joint or Infill INFILL	¹⁴ Consolidation Code	¹⁵ Order No.
--------------------------------------	---	----------------------------------	-------------------------

No allowable will be assigned to this completion until all interests have been consolidated or a non-standard unit has been approved by the division.

<p>¹⁶</p> <p>PROPOSED LAST TAKE POINT</p> <p>X= 538,666 NAD 27 Y= 392,118 LAT. 32.077986 LONG. 104.208496</p> <p>X= 579,850 NAD83 Y= 392,175 LAT. 32.078107 LONG. 104.208991</p> <p>MID POINT</p> <p>X= 538,623 NAD 27 Y= 387,128 LAT. 32.064270 LONG. 104.208654</p> <p>X= 579,807 NAD83 Y= 387,185 LAT. 32.064392 LONG. 104.209148</p> <p>PROPOSED FIRST TAKE POINT</p> <p>X= 538,708 NAD 27 Y= 382,133 LAT. 32.050536 LONG. 104.208398</p> <p>X= 579,892 NAD83 Y= 382,190 LAT. 32.050658 LONG. 104.208892</p>	<p>PROPOSED BOTTOM HOLE LOCATION</p> <p>X= 538,666 NAD 27 Y= 392,168 LAT. 32.078123 LONG. 104.208495</p> <p>X= 579,850 NAD83 Y= 392,225 LAT. 32.078245 LONG. 104.208989</p> <p>CORNER COORDINATES TABLE (NAD 27)</p> <p>A - Y=392442.33, X=534954.83 B - Y=392449.96, X=540258.92 C - Y=387143.09, X=534935.36 D - Y=387122.04, X=540212.94 E - Y=381810.94, X=534988.20 F - Y=381799.23, X=540303.95 G - Y=376480.27, X=535066.16 H - Y=376474.90, X=540354.10</p> <p>HH SO 8 5 FED 004 1H WELL</p> <p>X= 538,727 NAD 27 Y= 381,020 LAT. 32.047477 LONG. 104.208340</p> <p>X= 579,911 NAD83 Y= 381,077 LAT. 32.047599 LONG. 104.208833</p> <p>ELEVATION +3267' NAVD 88</p>	<p>Proposed Last Take Point 330' FNL, 1,590' FEL</p> <p>Sec. 5</p> <p>Mid Point</p> <p>Sec. 8</p> <p>Proposed First Take Point 330' FSL, 1,590' FEL</p> <p>Sec. 17</p> <p>N 00°29'40" E 5,039.47'</p> <p>N 00°58'32" W 4,996.36'</p> <p>N 00°59'48" W 1,113.01'</p> <p>783'</p> <p>1584'</p> <p>1590'</p> <p>280'</p>	<p>¹⁷ OPERATOR CERTIFICATION</p> <p>I hereby certify that the information contained herein is true and complete to the best of my knowledge and belief, and that this organization either owns a working interest or unleased mineral interest in the land including the proposed bottom hole location or has a right to drill this well at this location pursuant to a contract with an owner of such a mineral or working interest, or to a voluntary pooling agreement or a compulsory pooling order heretofore entered by the division.</p> <p><i>Kayla McConnell</i> 10/26/18 Signature Date</p> <p>KAYLA MCCONNELL Printed Name</p> <p>KAYLAMCCONNELL@CHEVRON.COM E-mail Address</p> <p>¹⁸ SURVEYOR CERTIFICATION</p> <p>I hereby certify that the well location shown on this plat was plotted from field notes of actual surveys made by me or under my supervision, and that the same is true and correct to the best of my belief.</p> <p>06/15/2017 Date of Survey</p> <p>Signature and Seal of Professional Surveyor: <i>Robert L. Lastrapes</i> 23006</p> <p>10/17/2018 Certificate Number</p>
---	---	---	---

District I
1625 N. French Dr., Hobbs, NM 88240
Phone: (575) 393-6161 Fax: (575) 393-0720
District II
811 S. First St., Artesia, NM 88210
Phone: (575) 748-1283 Fax: (575) 748-9720
District III
1000 Rio Brazos Road, Aztec, NM 87410
Phone: (505) 334-6178 Fax: (505) 334-6170
District IV
1220 S. St. Francis Dr., Santa Fe, NM 87505
Phone: (505) 476-3460 Fax: (505) 476-3462

State of New Mexico
Energy, Minerals & Natural Resources Department
OIL CONSERVATION DIVISION
1220 South St. Francis Dr.
Santa Fe, NM 87505

Form C-102
Revised August 1, 2011
Submit one copy to appropriate
District Office
☐ AMENDED REPORT

WELL LOCATION AND ACREAGE DEDICATION PLAT

¹ API Number 30-015-45988	² Pool Code 98220	³ Pool Name PURPLE SAGE; WOLFCAMP (GAS)
⁴ Property Code 325673	⁵ Property Name HH SO 8 5 FED 004	⁶ Well Number 2H
⁷ OGRID No. 4323	⁸ Operator Name CHEVRON U.S.A. INC.	⁹ Elevation 3268'

¹⁰ Surface Location

UL or lot no.	Section	Township	Range	Lot Idn	Feet from the	North/South line	Feet from the	East/West line	County
B	17	26 SOUTH	27 EAST, N.M.P.M.		783'	NORTH	1559'	EAST	EDDY

¹¹ Bottom Hole Location If Different From Surface

UL or lot no.	Section	Township	Range	Lot Idn	Feet from the	North/South line	Feet from the	East/West line	County
A	5	26 SOUTH	27 EAST, N.M.P.M.		280'	NORTH	1254'	EAST	EDDY

¹² Dedicated Acres 640	¹³ Joint or Infill Defining Well	¹⁴ Consolidation Code	¹⁵ Order No.
--------------------------------------	--	----------------------------------	-------------------------

No allowable will be assigned to this completion until all interests have been consolidated or a non-standard unit has been approved by the division.

<p>¹⁶</p> <table border="1"> <tr> <th colspan="2">PROPOSED LAST TAKE POINT</th> </tr> <tr> <td>X= 539,002 NAD 27</td> <td>Y= 392,118</td> </tr> <tr> <td>LAT. 32.077986</td> <td>LONG. 104.207412</td> </tr> <tr> <td>X= 580,186 NAD83</td> <td>Y= 392,175</td> </tr> <tr> <td>LAT. 32.078107</td> <td>LONG. 104.207906</td> </tr> </table> <table border="1"> <tr> <th colspan="2">MID POINT</th> </tr> <tr> <td>X= 538,959 NAD 27</td> <td>Y= 387,127</td> </tr> <tr> <td>LAT. 32.064265</td> <td>LONG. 104.207569</td> </tr> <tr> <td>X= 580,143 NAD83</td> <td>Y= 387,184</td> </tr> <tr> <td>LAT. 32.064387</td> <td>LONG. 104.208063</td> </tr> </table> <table border="1"> <tr> <th colspan="2">PROPOSED FIRST TAKE POINT</th> </tr> <tr> <td>X= 539,044 NAD 27</td> <td>Y= 382,132</td> </tr> <tr> <td>LAT. 32.050533</td> <td>LONG. 104.207313</td> </tr> <tr> <td>X= 580,228 NAD83</td> <td>Y= 382,189</td> </tr> <tr> <td>LAT. 32.050655</td> <td>LONG. 104.207807</td> </tr> </table> <table border="1"> <tr> <th colspan="2">CORNER COORDINATES TABLE (NAD 27)</th> </tr> <tr> <td>A - Y=392442.33, X=534954.83</td> <td>B - Y=392449.96, X=540258.92</td> </tr> <tr> <td>C - Y=387143.09, X=534935.36</td> <td>D - Y=387122.04, X=540212.94</td> </tr> <tr> <td>E - Y=381810.94, X=534988.20</td> <td>F - Y=381799.23, X=540303.95</td> </tr> <tr> <td>G - Y=376480.27, X=535066.16</td> <td>H - Y=376474.90, X=540354.10</td> </tr> </table> <table border="1"> <tr> <th colspan="2">HH SO 8 5 FED 004 2H WELL</th> </tr> <tr> <td>X= 538,752 NAD 27</td> <td>Y= 381,020</td> </tr> <tr> <td>LAT. 32.047476</td> <td>LONG. 104.208259</td> </tr> <tr> <td>X= 579,936 NAD83</td> <td>Y= 381,077</td> </tr> <tr> <td>LAT. 32.047598</td> <td>LONG. 104.208753</td> </tr> <tr> <td colspan="2">ELEVATION +3268' NAVD 88</td> </tr> </table>	PROPOSED LAST TAKE POINT		X= 539,002 NAD 27	Y= 392,118	LAT. 32.077986	LONG. 104.207412	X= 580,186 NAD83	Y= 392,175	LAT. 32.078107	LONG. 104.207906	MID POINT		X= 538,959 NAD 27	Y= 387,127	LAT. 32.064265	LONG. 104.207569	X= 580,143 NAD83	Y= 387,184	LAT. 32.064387	LONG. 104.208063	PROPOSED FIRST TAKE POINT		X= 539,044 NAD 27	Y= 382,132	LAT. 32.050533	LONG. 104.207313	X= 580,228 NAD83	Y= 382,189	LAT. 32.050655	LONG. 104.207807	CORNER COORDINATES TABLE (NAD 27)		A - Y=392442.33, X=534954.83	B - Y=392449.96, X=540258.92	C - Y=387143.09, X=534935.36	D - Y=387122.04, X=540212.94	E - Y=381810.94, X=534988.20	F - Y=381799.23, X=540303.95	G - Y=376480.27, X=535066.16	H - Y=376474.90, X=540354.10	HH SO 8 5 FED 004 2H WELL		X= 538,752 NAD 27	Y= 381,020	LAT. 32.047476	LONG. 104.208259	X= 579,936 NAD83	Y= 381,077	LAT. 32.047598	LONG. 104.208753	ELEVATION +3268' NAVD 88		<p>17 OPERATOR CERTIFICATION I hereby certify that the information contained herein is true and complete to the best of my knowledge and belief, and that this organization either owns a working interest or unleased mineral interest in the land including the proposed bottom hole location or has a right to drill this well at this location pursuant to a contract with an owner of such a mineral or working interest, or to a voluntary pooling agreement or a compulsory pooling order heretofore entered by the division.</p> <p><i>Kayla McConnell</i> 10/26/18 Signature Date</p> <p>KAYLA MCCONNELL Printed Name</p> <p>KAYLAMCCONNELL@CHEVRON.COM E-mail Address</p> <p>18 SURVEYOR CERTIFICATION I hereby certify that the well location shown on this plat was plotted from field notes of actual surveys made by me or under my supervision, and that the same is true and correct to the best of my belief.</p> <p>06/15/2017 Date of Survey</p> <p>Signature and Seal of Professional Surveyor: <i>Robert L. Lastrapes</i> 23006</p> <p>10/17/2018 Certificate Number</p>
PROPOSED LAST TAKE POINT																																																					
X= 539,002 NAD 27	Y= 392,118																																																				
LAT. 32.077986	LONG. 104.207412																																																				
X= 580,186 NAD83	Y= 392,175																																																				
LAT. 32.078107	LONG. 104.207906																																																				
MID POINT																																																					
X= 538,959 NAD 27	Y= 387,127																																																				
LAT. 32.064265	LONG. 104.207569																																																				
X= 580,143 NAD83	Y= 387,184																																																				
LAT. 32.064387	LONG. 104.208063																																																				
PROPOSED FIRST TAKE POINT																																																					
X= 539,044 NAD 27	Y= 382,132																																																				
LAT. 32.050533	LONG. 104.207313																																																				
X= 580,228 NAD83	Y= 382,189																																																				
LAT. 32.050655	LONG. 104.207807																																																				
CORNER COORDINATES TABLE (NAD 27)																																																					
A - Y=392442.33, X=534954.83	B - Y=392449.96, X=540258.92																																																				
C - Y=387143.09, X=534935.36	D - Y=387122.04, X=540212.94																																																				
E - Y=381810.94, X=534988.20	F - Y=381799.23, X=540303.95																																																				
G - Y=376480.27, X=535066.16	H - Y=376474.90, X=540354.10																																																				
HH SO 8 5 FED 004 2H WELL																																																					
X= 538,752 NAD 27	Y= 381,020																																																				
LAT. 32.047476	LONG. 104.208259																																																				
X= 579,936 NAD83	Y= 381,077																																																				
LAT. 32.047598	LONG. 104.208753																																																				
ELEVATION +3268' NAVD 88																																																					

District I
1625 N. French Dr., Hobbs, NM 88240
Phone: (575) 393-6161 Fax: (575) 393-0720
District II
811 S. First St., Artesia, NM 88210
Phone: (575) 748-1283 Fax: (575) 748-9720
District III
1000 Rio Brazos Road, Aztec, NM 87410
Phone: (505) 334-6178 Fax: (505) 334-6170
District IV
1220 S. St. Francis Dr., Santa Fe, NM 87505
Phone: (505) 476-3460 Fax: (505) 476-3462

State of New Mexico
Energy, Minerals & Natural Resources Department
OIL CONSERVATION DIVISION
1220 South St. Francis Dr.
Santa Fe, NM 87505

Form C-102
Revised August 1, 2011
Submit one copy to appropriate
District Office

☐ AMENDED REPORT

WELL LOCATION AND ACREAGE DEDICATION PLAT

¹ API Number 30-015-45989	² Pool Code 98220	Pool Name PURPLE SAGE; WOLFCAMP (GAS)
⁴ Property Code 325673	⁵ Property Name HH SO 8 5 FED 004	⁶ Well Number 3H
⁷ OGRID No. 4323	⁸ Operator Name CHEVRON U.S.A. INC.	⁹ Elevation 3268'

¹⁰ Surface Location

UL or lot no.	Section	Township	Range	Lot Idn	Feet from the	North/South line	Feet from the	East/West line	County
B	17	26 SOUTH	27 EAST, N.M.P.M.		783'	NORTH	1534'	EAST	EDDY

¹¹ Bottom Hole Location If Different From Surface

UL or lot no.	Section	Township	Range	Lot Idn	Feet from the	North/South line	Feet from the	East/West line	County
A	5	26 SOUTH	27 EAST, N.M.P.M.		280'	NORTH	1170'	EAST	EDDY

¹² Dedicated Acres 640	¹³ Joint or Infill INFILL	¹⁴ Consolidation Code	¹⁵ Order No.
--------------------------------------	---	----------------------------------	-------------------------

No allowable will be assigned to this completion until all interests have been consolidated or a non-standard unit has been approved by the division.

<p>¹⁶</p> <p>PROPOSED LAST TAKE POINT</p> <p>X= 539,086 NAD 27 Y= 392,118 LAT. 32.077986 LONG. 104.207140</p> <p>X= 580,270 NAD83 Y= 392,175 LAT. 32.078107 LONG. 104.207635</p> <p>MID POINT</p> <p>X= 539,043 NAD 27 Y= 387,127 LAT. 32.064264 LONG. 104.207298</p> <p>X= 580,227 NAD83 Y= 387,184 LAT. 32.64386 LONG. 104.207792</p> <p>PROPOSED FIRST TAKE POINT</p> <p>X= 539,128 NAD 27 Y= 382,132 LAT. 32.050532 LONG. 104.207042</p> <p>X= 580,312 NAD83 Y= 382,189 LAT. 32.050654 LONG. 104.207536</p>	<p>PROPOSED BOTTOM HOLE LOCATION</p> <p>X= 539,086 NAD 27 Y= 392,168 LAT. 32.078123 LONG. 104.207139</p> <p>X= 580,270 NAD83 Y= 392,225 LAT. 32.078245 LONG. 104.207633</p> <p>CORNER COORDINATES TABLE (NAD 27)</p> <p>A - Y=392442.33, X=534954.83 B - Y=392449.96, X=540258.92 C - Y=387143.09, X=534935.36 D - Y=387122.04, X=540212.94 E - Y=381810.94, X=534988.20 F - Y=381799.23, X=540303.95 G - Y=376480.27, X=535066.16 H - Y=376474.90, X=540354.10</p> <p>HH SO 8 5 FED 004 3H WELL</p> <p>X= 538,777 NAD 27 Y= 381,020 LAT. 32.047476 LONG. 104.208178</p> <p>X= 579,961 NAD83 Y= 381,076 LAT. 32.047598 LONG. 104.208672</p> <p>ELEVATION +3268' NAVD 88</p>	<p>Proposed Last Take Point 330' FNL, 1,170' FEL</p> <p>Sec. 5</p> <p>Mid Point</p> <p>Sec. 8</p> <p>Proposed First Take Point 330' FSL, 1,170' FEL</p> <p>Sec. 17</p> <p>N 17°30'04" E 1,166.26'</p> <p>N 00°58'36" W 4,995.61'</p> <p>N 00°29'40" E 5,041.75'</p> <p>1170'</p> <p>280'</p> <p>783'</p> <p>1534'</p>	<p>¹⁷ OPERATOR CERTIFICATION</p> <p>I hereby certify that the information contained herein is true and complete to the best of my knowledge and belief, and that this organization either owns a working interest or unleased mineral interest in the land including the proposed bottom hole location or has a right to drill this well at this location pursuant to a contract with an owner of such a mineral or working interest, or to a voluntary pooling agreement or a compulsory pooling order heretofore entered by the division.</p> <p><i>Kayla McConnell</i> 10/26/18 Signature Date</p> <p>KAYLA MCCONNELL Printed Name</p> <p>KAYLAMCCONNELL@CHEVRON.COM E-mail Address</p> <p>¹⁸ SURVEYOR CERTIFICATION</p> <p>I hereby certify that the well location shown on this plat was plotted from field notes of actual surveys made by me or under my supervision, and that the same is true and correct to the best of my belief.</p> <p>06/15/2017 Date of Survey</p> <p><i>Robert L. Lastrapes</i> Signature and Seal of Professional Surveyor:</p> <p>23006</p> <p>10/17/2018</p> <p>Certificate Number</p>
---	--	---	---

District I
1625 N. French Dr., Hobbs, NM 88240
Phone: (575) 393-6161 Fax: (575) 393-0720
District II
811 S. First St., Artesia, NM 88210
Phone: (575) 748-1283 Fax: (575) 748-9720
District III
1000 Rio Brazos Road, Aztec, NM 87410
Phone: (505) 334-6178 Fax: (505) 334-6170
District IV
1220 S. St. Francis Dr., Santa Fe, NM 87505
Phone: (505) 476-3460 Fax: (505) 476-3462

State of New Mexico
Energy, Minerals & Natural Resources Department
OIL CONSERVATION DIVISION
1220 South St. Francis Dr.
Santa Fe, NM 87505

Form C-102
Revised August 1, 2011
Submit one copy to appropriate
District Office

☐ AMENDED REPORT

WELL LOCATION AND ACREAGE DEDICATION PLAT

¹ API Number 30-015-45990	² Pool Code 98220	³ Pool Name PURPLE SAGE;WOLFCAMP (GAS)
⁴ Property Code 325673	⁵ Property Name HH SO 8 5 FED 004	⁶ Well Number 4H
⁷ OGRID No. 4323	⁸ Operator Name CHEVRON U.S.A. INC.	⁹ Elevation 3268'

¹⁰ Surface Location

UL or lot no.	Section	Township	Range	Lot Idn	Feet from the	North/South line	Feet from the	East/West line	County
B	17	26 SOUTH	27 EAST, N.M.P.M.		783'	NORTH	1509'	EAST	EDDY

¹¹ Bottom Hole Location If Different From Surface

UL or lot no.	Section	Township	Range	Lot Idn	Feet from the	North/South line	Feet from the	East/West line	County
A	5	26 SOUTH	27 EAST, N.M.P.M.		280'	NORTH	750'	EAST	EDDY

¹² Dedicated Acres 640	¹³ Joint or Infill INFILL	¹⁴ Consolidation Code	¹⁵ Order No.
--------------------------------------	---	----------------------------------	-------------------------

No allowable will be assigned to this completion until all interests have been consolidated or a non-standard unit has been approved by the division.

<p>¹⁶</p> <div style="display: flex; justify-content: space-between;"> <div style="width: 45%;"> <p>PROPOSED LAST TAKE POINT</p> <p>X= 539,506 NAD 27 Y= 392,119 LAT. 32.077986 LONG. 104.205784</p> <p>X= 580,690 NAD83 Y= 392,176 LAT. 32.078108 LONG. 104.206278</p> <p>MID POINT</p> <p>X= 539,463 NAD 27 Y= 387,125 LAT. 32.064258 LONG. 104.205942</p> <p>X= 580,647 NAD83 Y= 387,182 LAT. 32.064380 LONG. 104.206436</p> <p>PROPOSED FIRST TAKE POINT</p> <p>X= 539,548 NAD 27 Y= 382,131 LAT. 32.050529 LONG. 104.205686</p> <p>X= 580,732 NAD83 Y= 382,188 LAT. 32.050650 LONG. 104.206180</p> </div> <div style="width: 45%;"> <p>PROPOSED BOTTOM HOLE LOCATION</p> <p>X= 539,506 NAD 27 Y= 392,169 LAT. 32.078124 LONG. 104.205783</p> <p>X= 580,690 NAD83 Y= 392,226 LAT. 32.078245 LONG. 104.206277</p> <p>CORNER COORDINATES TABLE (NAD 27)</p> <p>A - Y=392442.33, X=534954.83 B - Y=392449.96, X=540258.92 C - Y=387143.09, X=534935.36 D - Y=387122.04, X=540212.94 E - Y=381810.94, X=534988.20 F - Y=381799.23, X=540303.95 G - Y=376480.27, X=535066.16 H - Y=376474.90, X=540354.10</p> <p>HH SO 8 5 FED 004 4H WELL</p> <p>X= 538,802 NAD 27 Y= 381,019 LAT. 32.047475 LONG. 104.208098</p> <p>X= 579,986 NAD83 Y= 381,076 LAT. 32.047597 LONG. 104.208591</p> <p>ELEVATION +3268' NAVD 88</p> </div> </div>		<p>¹⁷ OPERATOR CERTIFICATION</p> <p>I hereby certify that the information contained herein is true and complete to the best of my knowledge and belief, and that this organization either owns a working interest or unleased mineral interest in the land including the proposed bottom hole location or has a right to drill this well at this location pursuant to a contract with an owner of such a mineral or working interest, or to a voluntary pooling agreement or a compulsory pooling order heretofore entered by the division.</p> <p><i>Kayla McConnell</i> 10/26/18 Signature Date</p> <p>KAYLA MCCONNELL Printed Name</p> <p>KAYLAMCCONNELL@CHEVRON.COM E-mail Address</p> <p>¹⁸ SURVEYOR CERTIFICATION</p> <p>I hereby certify that the well location shown on this plat was plotted from field notes of actual surveys made by me or under my supervision, and that the same is true and correct to the best of my belief.</p> <p>06/15/2017 Date of Survey</p> <p><i>Robert L. Lastrapes</i> Signature and Seal of Professional Surveyor:</p> <p>23006 PROFESSIONAL SURVEYOR</p> <p>10/17/2018 Certificate Number</p>
---	--	--

District I
1625 N. French Dr., Hobbs, NM 88240
Phone: (575) 393-6161 Fax: (575) 393-0720
District II
811 S. First St., Artesia, NM 88210
Phone: (575) 748-1283 Fax: (575) 748-9720
District III
1000 Rio Brazos Road, Aztec, NM 87410
Phone: (505) 334-6178 Fax: (505) 334-6170
District IV
1220 S. St. Francis Dr., Santa Fe, NM 87505
Phone: (505) 476-3460 Fax: (505) 476-3462

State of New Mexico
Energy, Minerals & Natural Resources Department
OIL CONSERVATION DIVISION
1220 South St. Francis Dr.
Santa Fe, NM 87505

Form C-102
Revised August 1, 2011
Submit one copy to appropriate
District Office
☐ AMENDED REPORT

WELL LOCATION AND ACREAGE DEDICATION PLAT

¹ API Number 30-015-45991	² Pool Code 98220	³ Pool Name PURPLE SAGE;WOLFCAMP (GAS)
⁴ Property Code 325673	⁵ Property Name HH SO 8 5 FED 004	⁶ Well Number 5H
⁷ OGRID No. 4323	⁸ Operator Name CHEVRON U.S.A. INC.	⁹ Elevation 3268'

¹⁰ Surface Location

UL or lot no.	Section	Township	Range	Lot Idn	Feet from the	North/South line	Feet from the	East/West line	County
B	17	26 SOUTH	27 EAST, N.M.P.M.		783'	NORTH	1484'	EAST	EDDY

¹¹ Bottom Hole Location If Different From Surface

UL or lot no.	Section	Township	Range	Lot Idn	Feet from the	North/South line	Feet from the	East/West line	County
A	5	26 SOUTH	27 EAST, N.M.P.M.		280'	NORTH	330'	EAST	EDDY

¹² Dedicated Acres 640	¹³ Joint or Infill INFILL	¹⁴ Consolidation Code	¹⁵ Order No.
--------------------------------------	---	----------------------------------	-------------------------

No allowable will be assigned to this completion until all interests have been consolidated or a non-standard unit has been approved by the division.

<p>¹⁶</p> <div> <p>PROPOSED LAST TAKE POINT</p> <p>X= 539,926 NAD 27 Y= 392,119 LAT. 32.077987 LONG. 104.204428</p> <p>X= 581,110 NAD83 Y= 392,177 LAT. 32.078108 LONG. 104.204922</p> <p>MID POINT</p> <p>X= 539,883 NAD 27 Y= 387,123 LAT. 32.064252 LONG. 104.204587</p> <p>X= 581,067 NAD83 Y= 387,180 LAT. 32.064374 LONG. 104.205080</p> <p>PROPOSED FIRST TAKE POINT</p> <p>X= 539,968 NAD 27 Y= 382,130 LAT. 32.050525 LONG. 104.204331</p> <p>X= 581,152 NAD83 Y= 382,187 LAT. 32.050647 LONG. 104.204824</p> </div> <div> <p>PROPOSED BOTTOM HOLE LOCATION</p> <p>X= 539,926 NAD 27 Y= 392,169 LAT. 32.078124 LONG. 104.204427</p> <p>X= 581,110 NAD83 Y= 392,227 LAT. 32.078245 LONG. 104.204921</p> </div> <div> <p>CORNER COORDINATES TABLE (NAD 27)</p> <p>A - Y=392442.33, X=534954.83 B - Y=392449.96, X=540258.92 C - Y=387143.09, X=534935.36 D - Y=387122.04, X=540212.94 E - Y=381810.94, X=534988.20 F - Y=381799.23, X=540303.95 G - Y=376480.27, X=535066.16 H - Y=376474.90, X=540354.10</p> </div> <div> <p>HH SO 8 5 FED 004 5H WELL</p> <p>X= 538,827 NAD 27 Y= 381,019 LAT. 32.047475 LONG. 104.208017</p> <p>X= 580,011 NAD83 Y= 381,076 LAT. 32.047597 LONG. 104.208511</p> <p>ELEVATION +3268' NAVD 88</p> </div>		<p>¹⁷ OPERATOR CERTIFICATION</p> <p>I hereby certify that the information contained herein is true and complete to the best of my knowledge and belief, and that this organization either owns a working interest or unleased mineral interest in the land including the proposed bottom hole location or has a right to drill this well at this location pursuant to a contract with an owner of such a mineral or working interest, or to a voluntary pooling agreement or a compulsory pooling order heretofore entered by the division.</p> <p><i>Kayla McConnell</i> 10/26/18 Signature Date</p> <p>KAYLA MCCONNELL Printed Name</p> <p>KAYLAMCCONNELL@CHEVRON.COM E-mail Address</p> <p>¹⁸ SURVEYOR CERTIFICATION</p> <p>I hereby certify that the well location shown on this plat was plotted from field notes of actual surveys made by me or under my supervision, and that the same is true and correct to the best of my belief.</p> <p>06/15/2017 Date of Survey</p> <p><i>Robert L. Lastrapes</i> Signature and Seal of Professional Surveyor</p> <p>10/17/2018 Certificate Number</p>
---	--	--

District I
1625 N. French Dr., Hobbs, NM 88240
Phone: (575) 393-6161 Fax: (575) 393-0720
District II
811 S. First St., Artesia, NM 88210
Phone: (575) 748-1283 Fax: (575) 748-9720
District III
1000 Rio Brazos Road, Aztec, NM 87410
Phone: (505) 334-6178 Fax: (505) 334-6170
District IV
1220 S. St. Francis Dr., Santa Fe, NM 87505
Phone: (505) 476-3460 Fax: (505) 476-3462

State of New Mexico
Energy, Minerals & Natural Resources Department
OIL CONSERVATION DIVISION
1220 South St. Francis Dr.
Santa Fe, NM 87505

Form C-102
Revised August 1, 2011
Submit one copy to appropriate
District Office

☐ AMENDED REPORT

WELL LOCATION AND ACREAGE DEDICATION PLAT

¹ API Number 30-015-45992	² Pool Code 98220	³ Pool Name PURPLE SAGE;WOLFCAMP (GAS)
⁴ Property Code 325673	⁵ Property Name HH SO 8 5 FED 004	⁶ Well Number 6H
⁷ OGRID No. 4323	⁸ Operator Name CHEVRON U.S.A. INC.	⁹ Elevation 3269'

¹⁰ Surface Location

UL or lot no.	Section	Township	Range	Lot Idn	Feet from the	North/South line	Feet from the	East/West line	County
B	17	26 SOUTH	27 EAST, N.M.P.M.		783'	NORTH	1459'	EAST	EDDY

¹¹ Bottom Hole Location If Different From Surface

UL or lot no.	Section	Township	Range	Lot Idn	Feet from the	North/South line	Feet from the	East/West line	County
A	5	26 SOUTH	27 EAST, N.M.P.M.		280'	NORTH	330'	EAST	EDDY

¹² Dedicated Acres 640	¹³ Joint or Infill Infill	¹⁴ Consolidation Code	¹⁵ Order No.
--------------------------------------	---	----------------------------------	-------------------------

No allowable will be assigned to this completion until all interests have been consolidated or a non-standard unit has been approved by the division.

<p>¹⁶</p> <div style="display: flex; justify-content: space-between;"> <div style="width: 45%;"> <p>PROPOSED LAST TAKE POINT</p> <p>X= 539,926 NAD 27 Y= 392,119 LAT. 32.077987 LONG. 104.204428</p> <p>X= 581,110 NAD83 Y= 392,177 LAT. 32.078108 LONG. 104.204922</p> <p>MID POINT</p> <p>X= 539,883 NAD 27 Y= 387,123 LAT. 32.064252 LONG. 104.204587</p> <p>X= 581,067 NAD83 Y= 387,180 LAT. 32.064374 LONG. 104.205080</p> <p>PROPOSED FIRST TAKE POINT</p> <p>X= 539,968 NAD 27 Y= 382,130 LAT. 32.050525 LONG. 104.204331</p> <p>X= 581,152 NAD83 Y= 382,187 LAT. 32.050647 LONG. 104.204824</p> </div> <div style="width: 45%;"> <p>PROPOSED BOTTOM HOLE LOCATION</p> <p>X= 539,926 NAD 27 Y= 392,169 LAT. 32.078124 LONG. 104.204427</p> <p>X= 581,110 NAD83 Y= 392,227 LAT. 32.078245 LONG. 104.204921</p> <p>CORNER COORDINATES TABLE (NAD 27)</p> <p>A - Y=392442.33, X=534954.83 B - Y=392449.96, X=540258.92 C - Y=387143.09, X=534935.36 D - Y=387122.04, X=540212.94 E - Y=381810.94, X=534988.20 F - Y=381799.23, X=540303.95 G - Y=376480.27, X=535066.16 H - Y=376474.90, X=540354.10</p> <p>HH SO 8 5 FED 004 6H WELL</p> <p>X= 538,852 NAD 27 Y= 381,019 LAT. 32.047474 LONG. 104.207936</p> <p>X= 580,036 NAD83 Y= 381,076 LAT. 32.047596 LONG. 104.208430</p> <p>ELEVATION +3269' NAVD 88</p> </div> </div>		<p>¹⁷ OPERATOR CERTIFICATION</p> <p>I hereby certify that the information contained herein is true and complete to the best of my knowledge and belief, and that this organization either owns a working interest or unleased mineral interest in the land including the proposed bottom hole location or has a right to drill this well at this location pursuant to a contract with an owner of such a mineral or working interest, or to a voluntary pooling agreement or a compulsory pooling order heretofore entered by the division.</p> <p><i>Kayla McConnell</i> 10/26/18 Signature Date</p> <p>KAYLA MCCONNELL Printed Name</p> <p>KAYLAMCCONNELL@CHEVRON.COM E-mail Address</p> <p>¹⁸ SURVEYOR CERTIFICATION</p> <p>I hereby certify that the well location shown on this plat was plotted from field notes of actual surveys made by me or under my supervision, and that the same is true and correct to the best of my belief.</p> <p>06/15/2017 Date of Survey</p> <p>Signature and Seal of Professional Surveyor: <i>Robert L. Lastrapes</i> ROBERT L. LASTRAPES NEW MEXICO 23006 PROFESSIONAL SURVEYOR</p> <p>10/17/2018 Certificate Number</p>
---	--	--

District I
1625 N. French Dr., Hobbs, NM 88240
Phone: (575) 393-6161 Fax: (575) 393-0720
District II
811 S. First St., Artesia, NM 88210
Phone: (505) 748-1283 Fax: (575) 748-9720
District III
1000 Rio Brazos Road, Aztec, NM 87410
Phone: (505) 334-6178 Fax: (505) 334-6170
District IV
1220 S. St. Francis Dr., Santa Fe, NM 87505
Phone: (505) 476-3460 Fax: (505) 476-3462

State of New Mexico
Energy, Minerals & Natural Resources Department
OIL CONSERVATION DIVISION
1220 South St. Francis Dr.
Santa Fe, NM 87505

Form C-102
Revised August 1, 2011
Submit one copy to appropriate
District Office

☒ AMENDED REPORT

WELL LOCATION AND ACREAGE DEDICATION PLAT

¹ API Number 30-015-43935	² Pool Code 98226	³ Pool Name PURPLE SAGE;WOLFCAMP(GAS)
⁴ Property Code 317043	⁵ Property Name HH SO 8 P2	⁶ Well Number 5H
⁷ OGRID No. 4323	⁸ Operator Name CHEVRON U.S.A. INC.	⁹ Elevation 3245'

¹⁰ Surface Location

UL or lot no.	Section	Township	Range	Lot Idn	Feet from the	North/South line	Feet from the	East/West line	County
D	17	26 SOUTH	27 EAST, N.M.P.M.		255'	NORTH	960'	WEST	EDDY

¹¹ Bottom Hole Location If Different From Surface

UL or lot no.	Section	Township	Range	Lot Idn	Feet from the	North/South line	Feet from the	East/West line	County
D	5	26 SOUTH	27 EAST, N.M.P.M.		233'	NORTH	717'	WEST	EDDY

¹² Dedicated Acres 640	¹³ Joint or Infill	¹⁴ Consolidation Code	¹⁵ Order No.
---	-------------------------------	----------------------------------	-------------------------

No allowable will be assigned to this completion until all interests have been consolidated or a non-standard unit has been approved by the division.

<p>¹⁶</p> <table border="1"> <caption>ACTUAL BOTTOM HOLE LOCATION</caption> <tr><td>X=</td><td>535,671</td><td>NAD 27</td></tr> <tr><td>Y=</td><td>392,211</td><td></td></tr> <tr><td>LAT.</td><td>32.078250</td><td></td></tr> <tr><td>LONG.</td><td>104.218166</td><td></td></tr> <tr><td>X=</td><td>576,854</td><td>NAD83</td></tr> <tr><td>Y=</td><td>392,268</td><td></td></tr> <tr><td>LAT.</td><td>32.078372</td><td></td></tr> <tr><td>LONG.</td><td>104.218660</td><td></td></tr> </table> <table border="1"> <caption>FINAL BOTTOM TAKE POINT</caption> <tr><td>X=</td><td>535,676</td><td>NAD 27</td></tr> <tr><td>Y=</td><td>391,995</td><td></td></tr> <tr><td>LAT.</td><td>32.077657</td><td></td></tr> <tr><td>LONG.</td><td>104.218150</td><td></td></tr> <tr><td>X=</td><td>576,860</td><td>NAD83</td></tr> <tr><td>Y=</td><td>392,052</td><td></td></tr> <tr><td>LAT.</td><td>32.077778</td><td></td></tr> <tr><td>LONG.</td><td>104.218645</td><td></td></tr> </table> <p>CORNER COORDINATES TABLE (NAD 27)</p> <p>A - Y=392442.33, X=534954.83 B - Y=392446.14, X=537606.87 C - Y=387143.09, X=534935.36 D - Y=387132.57, X=537574.14 E - Y=381810.94, X=534988.20 F - Y=381805.09, X=537646.07 G - Y=376480.27, X=535066.16</p> <table border="1"> <caption>FINAL TOP TAKE POINT</caption> <tr><td>X=</td><td>535,749</td><td>NAD 27</td></tr> <tr><td>Y=</td><td>382,167</td><td></td></tr> <tr><td>LAT.</td><td>32.050640</td><td></td></tr> <tr><td>LONG.</td><td>104.217948</td><td></td></tr> <tr><td>X=</td><td>576,933</td><td>NAD83</td></tr> <tr><td>Y=</td><td>382,224</td><td></td></tr> <tr><td>LAT.</td><td>32.050762</td><td></td></tr> <tr><td>LONG.</td><td>104.218442</td><td></td></tr> </table> <table border="1"> <caption>HH SO 8 P2 5H WELL</caption> <tr><td>X=</td><td>535,952</td><td>NAD 27</td></tr> <tr><td>Y=</td><td>381,554</td><td></td></tr> <tr><td>LAT.</td><td>32.048953</td><td></td></tr> <tr><td>LONG.</td><td>104.217295</td><td></td></tr> <tr><td>X=</td><td>577,136</td><td>NAD83</td></tr> <tr><td>Y=</td><td>381,611</td><td></td></tr> <tr><td>LAT.</td><td>32.049075</td><td></td></tr> <tr><td>LONG.</td><td>104.217789</td><td></td></tr> <tr><td>ELEVATION</td><td>+3245' NAVD 88</td><td></td></tr> </table>	X=	535,671	NAD 27	Y=	392,211		LAT.	32.078250		LONG.	104.218166		X=	576,854	NAD83	Y=	392,268		LAT.	32.078372		LONG.	104.218660		X=	535,676	NAD 27	Y=	391,995		LAT.	32.077657		LONG.	104.218150		X=	576,860	NAD83	Y=	392,052		LAT.	32.077778		LONG.	104.218645		X=	535,749	NAD 27	Y=	382,167		LAT.	32.050640		LONG.	104.217948		X=	576,933	NAD83	Y=	382,224		LAT.	32.050762		LONG.	104.218442		X=	535,952	NAD 27	Y=	381,554		LAT.	32.048953		LONG.	104.217295		X=	577,136	NAD83	Y=	381,611		LAT.	32.049075		LONG.	104.217789		ELEVATION	+3245' NAVD 88			<p>¹⁷ OPERATOR CERTIFICATION I hereby certify that the information contained herein is true and complete to the best of my knowledge and belief, and that this organization either owns a working interest or unleased mineral interest in the land including the proposed bottom hole location or has a right to drill this well at this location pursuant to a contract with an owner of such a mineral or working interest, or to a voluntary pooling agreement or a compulsory pooling order heretofore entered by the division.</p> <p><i>Kayla McConnell</i> 8/15/18 Signature Date</p> <p>KAYLA MCCONNELL Printed Name</p> <p>KAYLAMCCONNELL@CHEVRON.COM E-mail Address</p> <p>¹⁸ SURVEYOR CERTIFICATION I hereby certify that the well location shown on this plat was plotted from field notes of actual surveys made by me or under my supervision, and that the same is true and correct to the best of my belief.</p> <p>02/08/2017 Date of Survey</p> <p>Signature and Seal of Professional Surveyor: <i>Robert L. Lastrapes</i> 23006 06/06/2018</p> <p>23006 Certificate Number</p>
X=	535,671	NAD 27																																																																																																			
Y=	392,211																																																																																																				
LAT.	32.078250																																																																																																				
LONG.	104.218166																																																																																																				
X=	576,854	NAD83																																																																																																			
Y=	392,268																																																																																																				
LAT.	32.078372																																																																																																				
LONG.	104.218660																																																																																																				
X=	535,676	NAD 27																																																																																																			
Y=	391,995																																																																																																				
LAT.	32.077657																																																																																																				
LONG.	104.218150																																																																																																				
X=	576,860	NAD83																																																																																																			
Y=	392,052																																																																																																				
LAT.	32.077778																																																																																																				
LONG.	104.218645																																																																																																				
X=	535,749	NAD 27																																																																																																			
Y=	382,167																																																																																																				
LAT.	32.050640																																																																																																				
LONG.	104.217948																																																																																																				
X=	576,933	NAD83																																																																																																			
Y=	382,224																																																																																																				
LAT.	32.050762																																																																																																				
LONG.	104.218442																																																																																																				
X=	535,952	NAD 27																																																																																																			
Y=	381,554																																																																																																				
LAT.	32.048953																																																																																																				
LONG.	104.217295																																																																																																				
X=	577,136	NAD83																																																																																																			
Y=	381,611																																																																																																				
LAT.	32.049075																																																																																																				
LONG.	104.217789																																																																																																				
ELEVATION	+3245' NAVD 88																																																																																																				

District I
1625 N. French Dr., Hobbs, NM 88240
Phone: (575) 393-6161 Fax: (575) 393-0720
District II
811 S. First St., Artesia, NM 88210
Phone: (575) 748-1283 Fax: (575) 748-9720
District III
1000 Rio Brazos Road, Aztec, NM 87410
Phone: (505) 334-6178 Fax: (505) 334-6170
District IV
1220 S. St. Francis Dr., Santa Fe, NM 87505
Phone: (505) 476-3460 Fax: (505) 476-3462

State of New Mexico
Energy, Minerals & Natural Resources Department
OIL CONSERVATION DIVISION
1220 South St. Francis Dr.
Santa Fe, NM 87505

Form C-102
Revised August 1, 2011
Submit one copy to appropriate
District Office

☐ AMENDED REPORT

WELL LOCATION AND ACREAGE DEDICATION PLAT

¹ API Number 30-015-43934	² Pool Code 98226	³ Pool Name PURPLE SAGE; WOLFCAMP(GAS)
⁴ Property Code 317043	⁵ Property Name HH SO 8 P2	⁶ Well Number 6H
⁷ OGRID No. 4323	⁸ Operator Name CHEVRON U.S.A. INC.	⁹ Elevation 3245'

¹⁰ Surface Location

UL or lot no.	Section	Township	Range	Lot Idn	Feet from the	North/South line	Feet from the	East/West line	County
D	17	26 SOUTH	27 EAST, N.M.P.M.		280'	NORTH	960'	WEST	EDDY

¹¹ Bottom Hole Location If Different From Surface

UL or lot no.	Section	Township	Range	Lot Idn	Feet from the	North/South line	Feet from the	East/West line	County
C	5	26 SOUTH	27 EAST, N.M.P.M.		246'	NORTH	1595'	WEST	EDDY

¹² Dedicated Acres 640	¹³ Joint or Infill	¹⁴ Consolidation Code	¹⁵ Order No.
---	-------------------------------	----------------------------------	-------------------------

No allowable will be assigned to this completion until all interests have been consolidated or a non-standard unit has been approved by the division.

<p>¹⁶</p> <div style="display: flex; justify-content: space-between;"> <div style="width: 45%;"> <p>ACTUAL BOTTOM HOLE LOCATION</p> <p>X= 536,549 NAD 27 Y= 392,198 LAT. 32.078214 LONG. 104.215331</p> <p>X= 577,732 NAD83 Y= 392,256 LAT. 32.078336 LONG. 104.215826</p> <p>FINAL BOTTOM TAKE POINT</p> <p>X= 536,547 NAD 27 Y= 392,028 LAT. 32.077747 LONG. 104.215338</p> <p>X= 577,731 NAD83 Y= 392,085 LAT. 32.077868 LONG. 104.215832</p> <p>CORNER COORDINATES TABLE (NAD 27)</p> <p>A - Y=392442.33, X=534954.83 B - Y=392446.14, X=537606.87 C - Y=387143.09, X=534935.36 D - Y=387132.57, X=537574.14 E - Y=381810.94, X=534988.20 F - Y=381805.09, X=537646.07 G - Y=376480.27, X=535066.16</p> <p>FINAL TOP TAKE POINT</p> <p>X= 536,585 NAD 27 Y= 382,173 LAT. 32.050654 LONG. 104.215250</p> <p>X= 577,769 NAD83 Y= 382,230 LAT. 32.050775 LONG. 104.215744</p> <p>HH SO 8 P2 6H WELL</p> <p>X= 535,952 NAD 27 Y= 381,529 LAT. 32.048884 LONG. 104.217294</p> <p>X= 577,136 NAD83 Y= 381,586 LAT. 32.049006 LONG. 104.217788</p> <p>ELEVATION +3245' NAVD 88</p> </div> <div style="width: 50%;"> </div> </div>	<p>¹⁷ OPERATOR CERTIFICATION</p> <p><i>I hereby certify that the information contained herein is true and complete to the best of my knowledge and belief, and that this organization either owns a working interest or unleased mineral interest in the land including the proposed bottom hole location or has a right to drill this well at this location pursuant to a contract with an owner of such a mineral or working interest, or to a voluntary pooling agreement or a compulsory pooling order heretofore entered by the division.</i></p> <p><i>Kayla McConnell</i> 8/15/18 Signature Date</p> <p>KAYLA MCCONNELL Printed Name</p> <p>KAYLAMCCONNELL@CHEVRON.COM E-mail Address</p> <p>¹⁸ SURVEYOR CERTIFICATION</p> <p><i>I hereby certify that the well location shown on this plat was plotted from field notes of actual surveys made by me or under my supervision, and that the same is true and correct to the best of my belief.</i></p> <p>02/08/2017 Date of Survey</p> <p>Signature and Seal of Professional Surveyor:</p> <p>23006 Certificate Number</p> <p>ROBERT L. LASTRAPES NEW MEXICO 23006 06/06/2018 PROFESSIONAL SURVEYOR</p>
--	---

District I
1625 N. French Dr., Hobbs, NM 88240
Phone: (575) 393-6161 Fax: (575) 393-0720
District II
811 S. First St., Artesia, NM 88210
Phone: (575) 748-1283 Fax: (575) 748-9720
District III
1000 Rio Brazos Road, Aztec, NM 87410
Phone: (505) 334-6178 Fax: (505) 334-6170
District IV
1220 S. St. Francis Dr., Santa Fe, NM 87505
Phone: (505) 476-3460 Fax: (505) 476-3462

State of New Mexico
Energy, Minerals & Natural Resources Department
OIL CONSERVATION DIVISION
1220 South St. Francis Dr.
Santa Fe, NM 87505

Form C-102
Revised August 1, 2011
Submit one copy to appropriate
District Office
☐ AMENDED REPORT

WELL LOCATION AND ACREAGE DEDICATION PLAT

¹ API Number 30-015-43933	² Pool Code 98226	³ Pool Name PURPLE SAGE;WOLFCAMP(GAS)
⁴ Property Code 317043	⁵ Property Name HH SO 8 P2	⁶ Well Number 13H
⁷ OGRID No. 4323	⁸ Operator Name CHEVRON U.S.A. INC.	⁹ Elevation 3246'

¹⁰ Surface Location

UL or lot no.	Section	Township	Range	Lot Idn	Feet from the	North/South line	Feet from the	East/West line	County
D	17	26 SOUTH	27 EAST, N.M.P.M.		305'	NORTH	960'	WEST	EDDY

¹¹ Bottom Hole Location If Different From Surface

UL or lot no.	Section	Township	Range	Lot Idn	Feet from the	North/South line	Feet from the	East/West line	County
D	5	26 SOUTH	27 EAST, N.M.P.M.		180'	NORTH	318'	WEST	EDDY

¹² Dedicated Acres 640	¹³ Joint or Infill	¹⁴ Consolidation Code	¹⁵ Order No.
---	-------------------------------	----------------------------------	-------------------------

No allowable will be assigned to this completion until all interests have been consolidated or a non-standard unit has been approved by the division.

<p>¹⁶</p> <div style="display: flex; justify-content: space-between;"> <div style="width: 45%;"> <p>FINAL BOTTOM TAKE POINT</p> <p>X= 535,259 NAD 27 Y= 391,977 LAT. 32.077608 LONG. 104.219497</p> <p>X= 576,442 NAD83 Y= 392,034 LAT. 32.077729 LONG. 104.219992</p> </div> <div style="width: 45%;"> <p>ACTUAL BOTTOM HOLE LOCATION</p> <p>X= 535,272 NAD 27 Y= 392,263 LAT. 32.078396 LONG. 104.219454</p> <p>X= 576,455 NAD83 Y= 392,320 LAT. 32.078517 LONG. 104.219949</p> </div> </div> <p>CORNER COORDINATES TABLE (NAD 27)</p> <p>A - Y=392442.33, X=534954.83 B - Y=392446.14, X=537606.87 C - Y=387143.09, X=534935.36 D - Y=387132.57, X=537574.14 E - Y=381810.94, X=534988.20 F - Y=381805.09, X=537646.07 G - Y=376480.27, X=535066.16</p> <div style="display: flex; justify-content: space-between;"> <div style="width: 45%;"> <p>FINAL TOP TAKE POINT</p> <p>X= 535,331 NAD 27 Y= 382,201 LAT. 32.050734 LONG. 104.219297</p> <p>X= 576,515 NAD83 Y= 382,258 LAT. 32.050856 LONG. 104.219791</p> </div> <div style="width: 45%;"> <p>HH SO 8 P2 13H WELL</p> <p>X= 535,953 NAD 27 Y= 381,504 LAT. 32.048816 LONG. 104.217293</p> <p>X= 577,136 NAD83 Y= 381,561 LAT. 32.048938 LONG. 104.217787</p> <p>ELEVATION +3246' NAVD 88</p> </div> </div>	<p>Final Bottom Take Point @ 20,269' MD 466.27' FNL, 305.79' FWL</p> <p>Sec. 5</p> <p>Sec. 8</p> <p>Final Top Take Point @ 10,483' MD 390.66' FSL, 346.88' FWL</p> <p>Sec. 17</p>	<p>¹⁷ OPERATOR CERTIFICATION</p> <p>I hereby certify that the information contained herein is true and complete to the best of my knowledge and belief, and that this organization either owns a working interest or unleased mineral interest in the land including the proposed bottom hole location or has a right to drill this well at this location pursuant to a contract with an owner of such a mineral or working interest, or to a voluntary pooling agreement or a compulsory pooling order heretofore entered by the division.</p> <p><i>Kayla McConnell</i> 8/15/18 Signature Date</p> <p>KAYLA MCCONNELL Printed Name</p> <p>KAYLAMCCONNELL@CHEVRON.COM E-mail Address</p> <p>¹⁸ SURVEYOR CERTIFICATION</p> <p>I hereby certify that the well location shown on this plat was plotted from field notes of actual surveys made by me or under my supervision, and that the same is true and correct to the best of my belief.</p> <p>02/08/2017 Date of Survey</p> <p>Signature and Seal of Professional Surveyor:</p> <p>ROBERT L. LASTRAPES NEW MEXICO 23006 06/06/2018 PROFESSIONAL SURVEYOR</p> <p>23006 Certificate Number</p>
---	---	--

District I
1625 N. French Dr., Hobbs, NM 88240
Phone: (575) 393-6161 Fax: (575) 393-0720
District II
811 S. First St., Artesia, NM 88210
Phone: (575) 748-1283 Fax: (575) 748-9720
District III
1000 Rio Brazos Road, Aztec, NM 87410
Phone: (505) 334-6178 Fax: (505) 334-6170
District IV
1220 S. St. Francis Dr., Santa Fe, NM 87505
Phone: (505) 476-3460 Fax: (505) 476-3462

State of New Mexico
Energy, Minerals & Natural Resources Department
OIL CONSERVATION DIVISION
1220 South St. Francis Dr.
Santa Fe, NM 87505

Form C-102
Revised August 1, 2011
Submit one copy to appropriate
District Office
☐ AMENDED REPORT

WELL LOCATION AND ACREAGE DEDICATION PLAT

¹ API Number 30-015-43931	² Pool Code 98226	³ Pool Name PURPLE SAGE;WOLFCAMP(GAS)
⁴ Property Code 317043	⁵ Property Name HH SO 8 P2	⁶ Well Number 14H
⁷ OGRID No. 4323	⁸ Operator Name CHEVRON U.S.A. INC.	⁹ Elevation 3247'

¹⁰ Surface Location

UL or lot no.	Section	Township	Range	Lot Idn	Feet from the	North/South line	Feet from the	East/West line	County
D	17	26 SOUTH	27 EAST, N.M.P.M.		330'	NORTH	960'	WEST	EDDY

¹¹ Bottom Hole Location If Different From Surface

UL or lot no.	Section	Township	Range	Lot Idn	Feet from the	North/South line	Feet from the	East/West line	County
D	5	26 SOUTH	27 EAST, N.M.P.M.		271'	NORTH	1152'	WEST	EDDY

¹² Dedicated Acres 640	¹³ Joint or Infill	¹⁴ Consolidation Code	¹⁵ Order No.
---	-------------------------------	----------------------------------	-------------------------

No allowable will be assigned to this completion until all interests have been consolidated or a non-standard unit has been approved by the division.

<p>¹⁶</p> <div style="display: flex; justify-content: space-between;"> <div style="width: 45%;"> <p>FINAL BOTTOM TAKE POINT</p> <p>X= 536,130 NAD 27 Y= 391,866 LAT. 32.077300 LONG. 104.216685 X= 577,313 NAD83 Y= 391,923 LAT. 32.077422 LONG. 104.217180</p> <p>ACTUAL BOTTOM HOLE LOCATION</p> <p>X= 536,106 NAD 27 Y= 392,173 LAT. 32.078145 LONG. 104.216762 X= 577,289 NAD83 Y= 392,230 LAT. 32.078266 LONG. 104.217256</p> <p>CORNER COORDINATES TABLE (NAD 27)</p> <p>A - Y=392442.33, X=534954.83 B - Y=392446.14, X=537606.87 C - Y=387143.09, X=534935.36 D - Y=387132.57, X=537574.14 E - Y=381810.94, X=534988.20 F - Y=381805.09, X=537646.07 G - Y=376480.27, X=535066.16</p> <p>FINAL TOP TAKE POINT</p> <p>X= 536,140 NAD 27 Y= 382,169 LAT. 32.050643 LONG. 104.216688 X= 577,323 NAD83 Y= 382,226 LAT. 32.050765 LONG. 104.217182</p> <p>HH SO 8 P2 14H WELL</p> <p>X= 535,953 NAD 27 Y= 381,479 LAT. 32.048747 LONG. 104.217293 X= 577,136 NAD83 Y= 381,536 LAT. 32.048869 LONG. 104.217787 ELEVATION +3247' NAVD 88</p> </div> <div style="width: 50%;"> <p>Final Bottom Take Point @ 20,224' MD 578.42' FNL, 1,177.13' FWL</p> <p>Final Top Take Point @ 10,511' MD 360.25' FSL, 1,154.97' FWL</p> </div> </div>	<p>¹⁷ OPERATOR CERTIFICATION</p> <p>I hereby certify that the information contained herein is true and complete to the best of my knowledge and belief, and that this organization either owns a working interest or unleased mineral interest in the land including the proposed bottom hole location or has a right to drill this well at this location pursuant to a contract with an owner of such a mineral or working interest, or to a voluntary pooling agreement or a compulsory pooling order heretofore entered by the division.</p> <p><i>Kayla McConnell</i> 8/15/18 Signature Date</p> <p>KAYLA MCCONNELL Printed Name</p> <p>KAYLAMCCONNELL@CHEVRON.COM E-mail Address</p> <p>¹⁸ SURVEYOR CERTIFICATION</p> <p>I hereby certify that the well location shown on this plat was plotted from field notes of actual surveys made by me or under my supervision, and that the same is true and correct to the best of my belief.</p> <p>02/08/2017 Date of Survey</p> <p>Signature and Seal of Professional Surveyor: <i>Robert L. Lastrapes</i></p> <p>23006 Certificate Number</p>
---	---

District I
1625 N. French Dr., Hobbs, NM 88240
Phone: (575) 393-6161 Fax: (575) 393-0720
District II
811 S. First St., Artesia, NM 88210
Phone: (575) 748-1283 Fax: (575) 748-9720
District III
1000 Rio Brazos Road, Aztec, NM 87410
Phone: (505) 334-6178 Fax: (505) 334-6170
District IV
1220 S. St. Francis Dr., Santa Fe, NM 87505
Phone: (505) 476-3460 Fax: (505) 476-3462

State of New Mexico
Energy, Minerals & Natural Resources Department
OIL CONSERVATION DIVISION
1220 South St. Francis Dr.
Santa Fe, NM 87505

Form C-102
Revised August 1, 2011
Submit one copy to appropriate
District Office
☒ AMENDED REPORT

WELL LOCATION AND ACREAGE DEDICATION PLAT

¹ API Number 30-015-43927		² Pool Code 98226	³ Pool Name PURPLE SAGE;WOLFCAMP(GAS)
⁴ Property Code 317043	⁵ Property Name HH SO 8 P2		⁶ Well Number 21H
⁷ OGRID No. 4323	⁸ Operator Name CHEVRON U.S.A. INC.		⁹ Elevation 3245'

¹⁰ Surface Location

UL or lot no.	Section	Township	Range	Lot Idn	Feet from the	North/South line	Feet from the	East/West line	County
D	17	26 SOUTH	27 EAST, N.M.P.M.		205'	NORTH	960'	WEST	EDDY

¹¹ Bottom Hole Location If Different From Surface

UL or lot no.	Section	Township	Range	Lot Idn	Feet from the	North/South line	Feet from the	East/West line	County
D	5	26 SOUTH	27 EAST, N.M.P.M.		180'	NORTH	316'	WEST	EDDY

¹² Dedicated Acres 640	¹³ Joint or Infill	¹⁴ Consolidation Code	¹⁵ Order No.
---	-------------------------------	----------------------------------	-------------------------

No allowable will be assigned to this completion until all interests have been consolidated or a non-standard unit has been approved by the division.

<p>¹⁶</p> <div style="display: flex; justify-content: space-between;"> <div style="width: 30%;"> <p>FINAL BOTTOM TAKE POINT</p> <p>X= 535,276 NAD 27 Y= 392,041 LAT. 32.077786 LONG. 104.219443</p> <p>X= 576,459 NAD83 Y= 392,098 LAT. 32.077907 LONG. 104.219937</p> </div> <div style="width: 30%;"> <p>ACTUAL BOTTOM HOLE LOCATION</p> <p>X= 535,270 NAD 27 Y= 392,263 LAT. 32.078396 LONG. 104.219461</p> <p>X= 576,453 NAD83 Y= 392,320 LAT. 32.078517 LONG. 104.219955</p> </div> <div style="width: 30%;"> <p>CORNER COORDINATES TABLE (NAD 27)</p> <p>A - Y=392442.33, X=534954.83 B - Y=392446.14, X=537606.87 C - Y=387143.09, X=534935.36 D - Y=387132.57, X=537574.14 E - Y=381810.94, X=534988.20 F - Y=381805.09, X=537646.07 G - Y=376480.27, X=535066.16</p> </div> </div> <div style="display: flex; justify-content: space-between; margin-top: 20px;"> <div style="width: 30%;"> <p>FINAL TOP TAKE POINT</p> <p>X= 535,313 NAD 27 Y= 382,186 LAT. 32.050692 LONG. 104.219355</p> <p>X= 576,497 NAD83 Y= 382,242 LAT. 32.050813 LONG. 104.219849</p> </div> <div style="width: 30%;"> <p>HH SO 8 P2 21H WELL</p> <p>X= 535,951 NAD 27 Y= 381,604 LAT. 32.049091 LONG. 104.217297</p> <p>X= 577,135 NAD83 Y= 381,661 LAT. 32.049212 LONG. 104.217791</p> <p>ELEVATION +3245' NAVD 88</p> </div> <div style="width: 30%;"> <p>Final Bottom Take Point @ 19,330' MD 401.55' FNL, 322.32' FWL</p> <p>Final Top Take Point @ 9478' MD 375.28' FSL, 328.83' FWL</p> </div> </div>	<p>¹⁷ OPERATOR CERTIFICATION</p> <p>I hereby certify that the information contained herein is true and complete to the best of my knowledge and belief, and that this organization either owns a working interest or unleased mineral interest in the land including the proposed bottom hole location or has a right to drill this well at this location pursuant to a contract with an owner of such a mineral or working interest, or to a voluntary pooling agreement or a compulsory pooling order heretofore entered by the division.</p> <p><i>Kayla McConnell</i> 8/15/18 Signature Date</p> <p>KAYLA MCCONNELL Printed Name</p> <p>KAYLAMCCONNELL@CHEVRON.COM E-mail Address</p> <p>¹⁸ SURVEYOR CERTIFICATION</p> <p>I hereby certify that the well location shown on this plat was plotted from field notes of actual surveys made by me or under my supervision, and that the same is true and correct to the best of my belief.</p> <p>02/08/2017 Date of Survey</p> <p>Signature and Seal of Professional Surveyor:</p> <p>ROBERT L. LASTRAPES NEW MEXICO 23006 06/06/2018 PROFESSIONAL SURVEYOR</p> <p>23006 Certificate Number</p>
--	--

District I
1625 N. French Dr., Hobbs, NM 88240
Phone: (575) 393-6161 Fax: (575) 393-0720
District II
811 S. First St., Artesia, NM 88210
Phone: (575) 748-1283 Fax: (575) 748-9720
District III
1000 Rio Brazos Road, Aztec, NM 87410
Phone: (505) 334-6178 Fax: (505) 334-6170
District IV
1220 S. St. Francis Dr., Santa Fe, NM 87505
Phone: (505) 476-3460 Fax: (505) 476-3462

State of New Mexico
Energy, Minerals & Natural Resources Department
OIL CONSERVATION DIVISION
1220 South St. Francis Dr.
Santa Fe, NM 87505

Form C-102
Revised August 1, 2011
Submit one copy to appropriate
District Office
☒ AMENDED REPORT

WELL LOCATION AND ACREAGE DEDICATION PLAT

¹ API Number 30-015-43928	² Pool Code 98226	³ Pool Name PURPLE SAGE;WOLFCAMP(GAS)
⁴ Property Code 317043	⁵ Property Name HH SO 8 P2	⁶ Well Number 22H
⁷ OGRID No. 4323	⁸ Operator Name CHEVRON U.S.A. INC.	⁹ Elevation 3245'

¹⁰ Surface Location

UL or lot no.	Section	Township	Range	Lot Idn	Feet from the	North/South line	Feet from the	East/West line	County
D	17	26 SOUTH	27 EAST, N.M.P.M.		230'	NORTH	960'	WEST	EDDY

¹¹ Bottom Hole Location If Different From Surface

UL or lot no.	Section	Township	Range	Lot Idn	Feet from the	North/South line	Feet from the	East/West line	County
D	5	26 SOUTH	27 EAST, N.M.P.M.		174'	NORTH	1188'	WEST	EDDY

¹² Dedicated Acres 640	¹³ Joint or Infill	¹⁴ Consolidation Code	¹⁵ Order No.
---	-------------------------------	----------------------------------	-------------------------

No allowable will be assigned to this completion until all interests have been consolidated or a non-standard unit has been approved by the division.

<p>¹⁶</p> <div style="display: flex; justify-content: space-between;"> <div style="width: 45%;"> <p>FINAL BOTTOM TAKE POINT</p> <p>X= 536,144 NAD 27 Y= 392,097 LAT. 32.077936 LONG. 104.216639</p> <p>X= 577,327 NAD83 Y= 392,154 LAT. 32.078057 LONG. 104.217134</p> </div> <div style="width: 45%;"> <p>ACTUAL BOTTOM HOLE LOCATION</p> <p>X= 536,142 NAD 27 Y= 392,270 LAT. 32.078411 LONG. 104.216643</p> <p>X= 577,326 NAD83 Y= 392,327 LAT. 32.078532 LONG. 104.217138</p> </div> </div> <p>CORNER COORDINATES TABLE (NAD 27)</p> <p>A - Y=392442.33, X=534954.83 B - Y=392446.14, X=537606.87 C - Y=387143.09, X=534935.36 D - Y=387132.57, X=537574.14 E - Y=381810.94, X=534988.20 F - Y=381805.09, X=537646.07 G - Y=376480.27, X=535066.16</p> <div style="display: flex; justify-content: space-between;"> <div style="width: 45%;"> <p>FINAL TOP TAKE POINT</p> <p>X= 536,227 NAD 27 Y= 382,154 LAT. 32.050602 LONG. 104.216406</p> <p>X= 577,411 NAD83 Y= 382,211 LAT. 32.050723 LONG. 104.216900</p> </div> <div style="width: 45%;"> <p>HH SO 8 P2 22H WELL</p> <p>X= 535,952 NAD 27 Y= 381,579 LAT. 32.049022 LONG. 104.217296</p> <p>X= 577,135 NAD83 Y= 381,636 LAT. 32.049144 LONG. 104.217790</p> <p>ELEVATION +3245' NAVD 88</p> </div> </div>		<p>¹⁷ OPERATOR CERTIFICATION</p> <p>I hereby certify that the information contained herein is true and complete to the best of my knowledge and belief, and that this organization either owns a working interest or unleased mineral interest in the land including the proposed bottom hole location or has a right to drill this well at this location pursuant to a contract with an owner of such a mineral or working interest, or to a voluntary pooling agreement or a compulsory pooling order heretofore entered by the division.</p> <p><i>Kayla McConnell</i> 8/15/18 Signature Date</p> <p>KAYLA MCCONNELL Printed Name</p> <p>KAYLAMCCONNELL@CHEVRON.COM E-mail Address</p> <p>¹⁸ SURVEYOR CERTIFICATION</p> <p>I hereby certify that the well location shown on this plat was plotted from field notes of actual surveys made by me or under my supervision, and that the same is true and correct to the best of my belief.</p> <p>02/08/2017 Date of Survey</p> <p>Signature and Seal of Professional Surveyor:</p> <p>ROBERT L. LASTRAPES NEW MEXICO 23006 06/06/2018 PROFESSIONAL SURVEYOR</p> <p>23006 Certificate Number</p>
---	--	--

District I
1625 N. French Dr., Hobbs, NM 88240
Phone: (575) 393-6161 Fax: (575) 393-9720
District II
811 S. First St., Artesia, NM 88210
Phone: (575) 748-1283 Fax: (575) 748-9720
District III
1000 Rio Brazos Road, Aztec, NM 87410
Phone: (505) 334-6178 Fax: (505) 334-6170
District IV
1220 S. St. Francis Dr., Santa Fe, NM 87505
Phone: (505) 476-3460 Fax: (505) 476-3462

State of New Mexico
Energy, Minerals & Natural Resources Department
OIL CONSERVATION DIVISION
1220 South St. Francis Dr.
Santa Fe, NM 87505

Form C-102
Revised August 1, 2011
Submit one copy to appropriate
District Office

☐ AMENDED REPORT

WELL LOCATION AND ACREAGE DEDICATION PLAT

¹ API Number		² Pool Code 98220		³ Pool Name PURPLE SAGE; WOLFCAMP (GAS)	
⁴ Property Code		⁵ Property Name HH SO 17 20 FED 001			⁶ Well Number 1H
⁷ OGRID No. 4323		⁸ Operator Name CHEVRON U.S.A. INC.			⁹ Elevation 3257'

¹⁰ Surface Location

UL or lot no.	Section	Township	Range	Lot Idn	Feet from the	North/South line	Feet from the	East/West line	County
N	8	26 SOUTH	27 EAST, N.M.P.M.		330'	SOUTH	1873'	WEST	EDDY

¹¹ Bottom Hole Location If Different From Surface

UL or lot no.	Section	Township	Range	Lot Idn	Feet from the	North/South line	Feet from the	East/West line	County
M	20	26 SOUTH	27 EAST, N.M.P.M.		280'	SOUTH	750'	WEST	EDDY

¹² Dedicated Acres 640	¹³ Joint or Infill	¹⁴ Consolidation Code	¹⁵ Order No.
--------------------------------------	-------------------------------	----------------------------------	-------------------------

No allowable will be assigned to this completion until all interests have been consolidated or a non-standard unit has been approved by the division.

¹⁶ HH SO 17 20 FED 001 NO. 1H WELL X= 536,858 NAD 27 Y= 382,137 LAT. 32.050553 LONG. 104.214368 X= 578,042 NAD83 Y= 382,194 LAT. 32.050675 LONG. 104.214862 ELEVATION +3257' NAVD 88	CORNER COORDINATES TABLE (NAD 27) A - Y=387143.09, X=534935.36 B - Y=381810.94, X=534988.20 C - Y=381799.23, X=540303.95 D - Y=376480.27, X=535066.16 E - Y=376474.90, X=540354.10 F - Y=371149.70, X=535082.62 G - Y=371148.59, X=540391.30	PROPOSED FIRST TAKE POINT X= 535,743 NAD 27 Y= 381,479 LAT. 32.048749 LONG. 104.217970 X= 576,927 NAD83 Y= 381,536 LAT. 32.048871 LONG. 104.218464 PROPOSED MID POINT X= 535,816 NAD 27 Y= 376,480 LAT. 32.035004 LONG. 104.217751 X= 577,000 NAD83 Y= 376,536 LAT. 32.035126 LONG. 104.218245 PROPOSED LAST TAKE POINT X= 535,832 NAD 27 Y= 371,480 LAT. 32.021259 LONG. 104.217719 X= 577,015 NAD83 Y= 371,536 LAT. 32.021381 LONG. 104.218212	PROPOSED BOTTOM HOLE LOCATION X= 535,832 NAD 27 Y= 371,430 LAT. 32.021121 LONG. 104.217719 X= 577,016 NAD83 Y= 371,486 LAT. 32.021243 LONG. 104.218212	A B C D E F G	Sec. 8 1873' 330' S 59°28'29" W 1,294.71' Proposed First Take Point 330' FNL, 750' FWL Sec. 17 Mid Point Sec. 20 Proposed Last Take Point 330' FSL, 750' FWL 750' 280'	¹⁷ OPERATOR CERTIFICATION I hereby certify that the information contained herein is true and complete to the best of my knowledge and belief, and that this organization either owns a working interest or unleased mineral interest in the land including the proposed bottom hole location or has a right to drill this well at this location pursuant to a contract with an owner of such a mineral or working interest, or to a voluntary pooling agreement or a compulsory pooling order heretofore entered by the division. Signature: <i>[Signature]</i> Date: 8-9-2017 Printed Name: <i>[Signature]</i> E-mail Address: divo@chevron.com
				¹⁸ SURVEYOR CERTIFICATION I hereby certify that the well location shown on this plat was plotted from field notes of actual surveys made by me or under my supervision, and that the same is true and correct to the best of my belief. Date of Survey: 9-28-2016 Signature and Seal of Professional Surveyor: <i>[Signature]</i> Certificate Number: 23006		

District I
1625 N. French Dr., Hobbs, NM 88240
Phone: (575) 393-6161 Fax: (575) 393-0720
District II
811 S. First St., Artesia, NM 88210
Phone: (575) 748-1283 Fax: (575) 748-9720
District III
1000 Rio Brazos Road, Aztec, NM 87410
Phone: (505) 334-6178 Fax: (505) 334-6170
District IV
1220 S. St. Francis Dr., Santa Fe, NM 87505
Phone: (505) 476-3460 Fax: (505) 476-3462

State of New Mexico
Energy, Minerals & Natural Resources Department
OIL CONSERVATION DIVISION
1220 South St. Francis Dr.
Santa Fe, NM 87505

Form C-102
Revised August 1, 2011
Submit one copy to appropriate
District Office
☒ AMENDED REPORT

WELL LOCATION AND ACREAGE DEDICATION PLAT

¹ API Number 30-015-45104		² Pool Code 98220		³ Pool Name PURPLE SAGE; WOLFCAMP (GAS)	
⁴ Property Code 321650		⁵ Property Name HH SO 17 20 FED 002			⁶ Well Number 1H
⁷ OGRID No. 4323		⁸ Operator Name CHEVRON U.S.A. INC.			⁹ Elevation 3247'

¹⁰ Surface Location

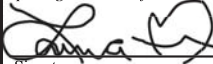

UL or lot no.	Section	Township	Range	Lot Idn	Feet from the	North/South line	Feet from the	East/West line	County
B	17	26 SOUTH	27 EAST, N.M.P.M.		212'	NORTH	1725'	EAST	EDDY

¹¹ Bottom Hole Location If Different From Surface

UL or lot no.	Section	Township	Range	Lot Idn	Feet from the	North/South line	Feet from the	East/West line	County
O	20	26 SOUTH	27 EAST, N.M.P.M.		25'	SOUTH	2178'	EAST	EDDY

¹² Dedicated Acres 640	¹³ Joint or Infill	¹⁴ Consolidation Code	¹⁵ Order No.
--------------------------------------	-------------------------------	----------------------------------	-------------------------

No allowable will be assigned to this completion until all interests have been consolidated or a non-standard unit has been approved by the division.

<p>¹⁶</p> <p>PROPOSED FIRST TAKE POINT</p> <p>X= 538,129' Y= 381,474' LAT. 32.048727° N LONG. 104.210270° W NAD 27</p> <p>X= 579,313' Y= 381,531' LAT. 32.048849° N LONG. 104.210763° W NAD83/86</p> <p>PROPOSED MID POINT</p> <p>X= 538,176' Y= 376,477' LAT. 32.034990° N LONG. 104.210136° W NAD 27</p> <p>X= 579,360' Y= 376,534' LAT. 32.035112° N LONG. 104.210629° W NAD83/86</p> <p>PROPOSED LAST TAKE POINT</p> <p>X= 538,211' Y= 371,479' LAT. 32.021250° N LONG. 104.210042° W NAD 27</p> <p>X= 579,395' Y= 371,536' LAT. 32.021372° N LONG. 104.210535° W NAD83/86</p>	<p>HH SO 17 20 FED 002 1H WELL</p> <p>X= 538,581' Y= 381,591' LAT. 32.049047° N LONG. 104.208809° W NAD 27</p> <p>X= 579,765' Y= 381,648' LAT. 32.049169° N LONG. 104.209303° W NAD83/86</p> <p>ELEV. +3247' NAVD88</p> <p>CORNER COORDINATES TABLE (NAD 27)</p> <p>A - Y=381810.94, X=534988.20 B - Y=381799.23, X=540303.95 C - Y=376480.27, X=535066.16 D - Y=376474.90, X=540354.10 E - Y=371149.70, X=535082.62 F - Y=371148.59, X=540391.30</p> <p>PROPOSED BOTTOM HOLE LOCATION</p> <p>X= 538,213' Y= 371,174' LAT. 32.020412° N LONG. 104.210036° W NAD 27</p> <p>X= 579,397' Y= 371,231' LAT. 32.020534° N LONG. 104.210529° W NAD83/86</p>	<p>S 75°31'27" W 467.25'</p> <p>Proposed First Take Point 330' FNL, 2178' FEL</p> <p>212'</p> <p>S 00°32'23" E 4,997.14'</p> <p>Sec. 17</p> <p>Proposed Mid Point</p> <p>S 00°24'02" E 5,303.19'</p> <p>Sec. 20</p> <p>25'</p> <p>2178'</p> <p>Proposed Last Take Point 330' FSL, 2178' FEL</p>	<p>¹⁷ OPERATOR CERTIFICATION</p> <p>I hereby certify that the information contained herein is true and complete to the best of my knowledge and belief, and that this organization either owns a working interest or unleased mineral interest in the land including the proposed bottom hole location or has a right to drill this well at this location pursuant to a contract with an owner of such a mineral or working interest, or to a voluntary pooling agreement or a compulsory pooling order heretofore entered by the division.</p> <p> 9/18/2019 Signature Date</p> <p>Laura Becerra Printed Name</p> <p>L.Becerra@Chevron.com E-mail Address</p>
		<p>¹⁸ SURVEYOR CERTIFICATION</p> <p>I hereby certify that the well location shown on this plat was plotted from field notes of actual surveys made by me or under my supervision, and that the same is true and correct to the best of my belief.</p> <p>06/15/2017 Date of Survey</p> <p>Signature and Seal of Professional Surveyor:</p> <p></p> <p>Steven M. Coleman Certificate Number</p> <p>07/22/2019</p>	

District I
1625 N. French Dr., Hobbs, NM 88240
Phone: (575) 393-6161 Fax: (575) 393-0720
District II
811 S. First St., Artesia, NM 88210
Phone: (575) 748-1283 Fax: (575) 748-9720
District III
1000 Rio Brazos Road, Aztec, NM 87410
Phone: (505) 334-6178 Fax: (505) 334-6170
District IV
1220 S. St. Francis Dr., Santa Fe, NM 87505
Phone: (505) 476-3460 Fax: (505) 476-3462

State of New Mexico
Energy, Minerals & Natural Resources Department
OIL CONSERVATION DIVISION
1220 South St. Francis Dr.
Santa Fe, NM 87505

Form C-102
Revised August 1, 2011
Submit one copy to appropriate
District Office
☒ AMENDED REPORT

WELL LOCATION AND ACREAGE DEDICATION PLAT

¹ API Number 30-015-45105		² Pool Code 98220		³ Pool Name PURPLE SAGE; WOLFCAMP (GAS)	
⁴ Property Code 321650		⁵ Property Name HH SO 17 20 FED 002			⁶ Well Number 2H
⁷ OGRID No. 4323		⁸ Operator Name CHEVRON U.S.A. INC.			⁹ Elevation 3248'

¹⁰ Surface Location

UL or lot no.	Section	Township	Range	Lot Idn	Feet from the	North/South line	Feet from the	East/West line	County
B	17	26 SOUTH	27 EAST, N.M.P.M.		212'	NORTH	1700'	EAST	EDDY

¹¹ Bottom Hole Location If Different From Surface

UL or lot no.	Section	Township	Range	Lot Idn	Feet from the	North/South line	Feet from the	East/West line	County
O	20	26 SOUTH	27 EAST, N.M.P.M.		25'	SOUTH	2010'	EAST	EDDY

¹² Dedicated Acres 640	¹³ Joint or Infill	¹⁴ Consolidation Code	¹⁵ Order No.
---	-------------------------------	----------------------------------	-------------------------

No allowable will be assigned to this completion until all interests have been consolidated or a non-standard unit has been approved by the division.

<p>¹⁶</p> <div style="border: 1px solid black; padding: 5px; margin-bottom: 10px;"> HH SO 17 20 FED 002 2H WELL X= 538,606 NAD 27 Y= 381,591 LAT. 32.049047 LONG. 104.208728 X= 579,790 NAD83 Y= 381,648 LAT. 32.049169 LONG. 104.209222 ELEVATION +3248' NAVD 88 </div> <div style="border: 1px solid black; padding: 5px; margin-bottom: 10px;"> PROPOSED FIRST TAKE POINT X= 538,297 NAD 27 Y= 381,474 LAT. 32.048726 LONG. 104.209727 X= 579,481 NAD83 Y= 381,531 LAT. 32.048848 LONG. 104.210221 </div> <div style="border: 1px solid black; padding: 5px; margin-bottom: 10px;"> MID POINT X= 538,344 NAD 27 Y= 376,477 LAT. 32.034989 LONG. 104.209594 X= 579,528 NAD83 Y= 376,534 LAT. 32.035111 LONG. 104.210087 </div> <div style="border: 1px solid black; padding: 5px;"> PROPOSED LAST TAKE POINT X= 538,379 NAD 27 Y= 371,479 LAT. 32.021249 LONG. 104.209500 X= 579,563 NAD83 Y= 371,536 LAT. 32.021372 LONG. 104.209993 </div>	<div style="border: 1px solid black; padding: 5px; margin-bottom: 10px;"> CORNER COORDINATES TABLE (NAD 27) A - Y=381810.94, X=534988.20 B - Y=381799.23, X=540303.95 C - Y=376480.27, X=535066.16 D - Y=376474.90, X=540354.10 E - Y=371149.70, X=535082.62 F - Y=371148.59, X=540391.30 </div> <div style="border: 1px solid black; padding: 5px;"> PROPOSED BOTTOM HOLE LOCATION X= 538,381 NAD 27 Y= 371,174 LAT. 32.020411 LONG. 104.209494 X= 579,565 NAD83 Y= 371,231 LAT. 32.020533 LONG. 104.209987 </div>	<p>¹⁷ OPERATOR CERTIFICATION I hereby certify that the information contained herein is true and complete to the best of my knowledge and belief, and that this organization either owns a working interest or unleased mineral interest in the land including the proposed bottom hole location or has a right to drill this well at this location pursuant to a contract with an owner of such a mineral or working interest, or to a voluntary pooling agreement or a compulsory pooling order heretofore entered by the division.</p> <p style="text-align: right;"> Signature 9/18/2019 Date </p> <p> Laura Becerra Printed Name LBecerra@Chevron.com E-mail Address </p> <p>¹⁸ SURVEYOR CERTIFICATION I hereby certify that the well location shown on this plat was plotted from field notes of actual surveys made by me or under my supervision, and that the same is true and correct to the best of my belief.</p> <p> 06/15/2017 Date of Survey Signature and Seal of Professional Surveyor: </p> <div style="text-align: center;"> </div> <p> Certificate Number 07/22/2019 F </p>
--	---	---

District I
1625 N. French Dr., Hobbs, NM 88240
Phone: (575) 393-6161 Fax: (575) 393-0720
District II
811 S. First St., Artesia, NM 88210
Phone: (575) 748-1283 Fax: (575) 748-9720
District III
1000 Rio Brazos Road, Aztec, NM 87410
Phone: (505) 334-6178 Fax: (505) 334-6170
District IV
1220 S. St. Francis Dr., Santa Fe, NM 87505
Phone: (505) 476-3460 Fax: (505) 476-3462

State of New Mexico
Energy, Minerals & Natural Resources Department
OIL CONSERVATION DIVISION
1220 South St. Francis Dr.
Santa Fe, NM 87505

Form C-102
Revised August 1, 2011
Submit one copy to appropriate
District Office
☒ AMENDED REPORT

WELL LOCATION AND ACREAGE DEDICATION PLAT

¹ API Number 30-015-45106		² Pool Code 98220		³ Pool Name PURPLE SAGE; WOLFCAMP (GAS)	
⁴ Property Code 321650		⁵ Property Name HH SO 17 20 FED 002			⁶ Well Number 3H
⁷ OGRID No. 4323		⁸ Operator Name CHEVRON U.S.A. INC.			⁹ Elevation 3248'

¹⁰ Surface Location

UL or lot no.	Section	Township	Range	Lot Idn	Feet from the	North/South line	Feet from the	East/West line	County
B	17	26 SOUTH	27 EAST, N.M.P.M.		212'	NORTH	1675'	EAST	EDDY

¹¹ Bottom Hole Location If Different From Surface

UL or lot no.	Section	Township	Range	Lot Idn	Feet from the	North/South line	Feet from the	East/West line	County
P	20	26 SOUTH	27 EAST, N.M.P.M.		25'	SOUTH	1254'	EAST	EDDY

¹² Dedicated Acres 640	¹³ Joint or Infill	¹⁴ Consolidation Code	¹⁵ Order No.
---	-------------------------------	----------------------------------	-------------------------

No allowable will be assigned to this completion until all interests have been consolidated or a non-standard unit has been approved by the division.

<p>¹⁶</p> <div style="border: 1px solid black; padding: 5px; margin-bottom: 10px;"> PROPOSED FIRST TAKE POINT X= 539,053' Y= 381,472' NAD 27 LAT. 32.048719° N LONG. 104.207287° W X= 580,237' Y= 381,529' NAD83/86 LAT. 32.048841° N LONG. 104.207781° W </div> <div style="border: 1px solid black; padding: 5px; margin-bottom: 10px;"> PROPOSED MID POINT X= 539,100' Y= 376,476' NAD 27 LAT. 32.034985° N LONG. 104.207154° W X= 580,284' Y= 376,533' NAD83/86 LAT. 32.035107° N LONG. 104.207647° W </div> <div style="border: 1px solid black; padding: 5px; margin-bottom: 10px;"> PROPOSED LAST TAKE POINT X= 539,135' Y= 371,479' NAD 27 LAT. 32.021247° N LONG. 104.207060° W X= 580,319' Y= 371,536' NAD83/86 LAT. 32.021369° N LONG. 104.207553° W </div> <div style="border: 1px solid black; padding: 5px;"> PROPOSED BOTTOM HOLE LOCATION X= 539,137' Y= 371,174' NAD 27 LAT. 32.020408° N LONG. 104.207055° W X= 580,321' Y= 371,231' NAD83/86 LAT. 32.020530° N LONG. 104.207547° W </div> <p style="text-align: center;">CORNER COORDINATES TABLE (NAD 27) A - Y=381810.94, X=534988.20 B - Y=381799.23, X=540303.95 C - Y=376480.27, X=535066.16 D - Y=376474.90, X=540354.10 E - Y=371149.70, X=535082.62 F - Y=371148.59, X=540391.30</p>	<p>S 74°16'25" E 438.04'</p> <p>Proposed First Take Point 330' FNL, 1254' FEL</p> <p>Sec. 17</p> <p>Proposed Mid Point</p> <p>Sec. 20</p> <p>Proposed Last Take Point 330' FSL, 1254' FEL</p>	<p>¹⁷ OPERATOR CERTIFICATION <i>I hereby certify that the information contained herein is true and complete to the best of my knowledge and belief, and that this organization either owns a working interest or unleased mineral interest in the land including the proposed bottom hole location or has a right to drill this well at this location pursuant to a contract with an owner of such a mineral or working interest, or to a voluntary pooling agreement or a compulsory pooling order heretofore entered by the division.</i></p> <p style="text-align: right;">Signature: Date: 9/18/2019</p> <p>Laura Becerra Printed Name</p> <p>L.Becerra@Chevron.com E-mail Address</p> <p>¹⁸ SURVEYOR CERTIFICATION <i>I hereby certify that the well location shown on this plat was plotted from field notes of actual surveys made by me or under my supervision, and that the same is true and correct to the best of my belief.</i></p> <p>Date of Survey: 06/15/2017</p> <p>Signature and Seal of Professional Surveyor: </p> <p style="text-align: right;">Certificate Number: 07/22/2019</p>
---	--	---

16	A			B																																			
<table border="1"><tr><td colspan="2">HH SO 17 20 FED 002 4H WELL</td></tr><tr><td>X=</td><td>538,656 NAD 27</td></tr><tr><td>Y=</td><td>381,591</td></tr><tr><td>LAT.</td><td>32.049046</td></tr><tr><td>LONG.</td><td>104.208567</td></tr><tr><td>X=</td><td>579,840 NAD83</td></tr><tr><td>Y=</td><td>381,648</td></tr><tr><td>LAT.</td><td>32.049168</td></tr><tr><td>LONG.</td><td>104.209060</td></tr><tr><td colspan="2">ELEVATION +3248' NAVD 88</td></tr></table>		HH SO 17 20 FED 002 4H WELL		X=	538,656 NAD 27	Y=	381,591	LAT.	32.049046	LONG.	104.208567	X=	579,840 NAD83	Y=	381,648	LAT.	32.049168	LONG.	104.209060	ELEVATION +3248' NAVD 88		<p>17 OPERATOR CERTIFICATION</p> <p>I hereby certify that the information contained herein is true and complete to the best of my knowledge and belief, and that this organization either owns a working interest or unleased mineral interest in the land including the proposed bottom hole location or has a right to drill this well at this location pursuant to a contract with an owner of such a mineral or working interest, or to a voluntary pooling agreement or a compulsory pooling order heretofore entered by the division.</p> <p>Signature: Date: 9/18/2019</p> <p>Laura Becerra Printed Name</p> <p>L.Becerra@Chevron.com E-mail Address</p>																	
HH SO 17 20 FED 002 4H WELL																																							
X=	538,656 NAD 27																																						
Y=	381,591																																						
LAT.	32.049046																																						
LONG.	104.208567																																						
X=	579,840 NAD83																																						
Y=	381,648																																						
LAT.	32.049168																																						
LONG.	104.209060																																						
ELEVATION +3248' NAVD 88																																							
<table border="1"><tr><td colspan="2">MID POINT</td></tr><tr><td>X=</td><td>539,184 NAD 27</td></tr><tr><td>Y=</td><td>376,476</td></tr><tr><td>LAT.</td><td>32.034984</td></tr><tr><td>LONG.</td><td>104.206883</td></tr><tr><td>X=</td><td>580,368 NAD83</td></tr><tr><td>Y=</td><td>376,533</td></tr><tr><td>LAT.</td><td>32.035106</td></tr><tr><td>LONG.</td><td>104.207376</td></tr><tr><td colspan="2">CORNER COORDINATES TABLE (NAD 27)</td></tr><tr><td colspan="2">A - Y=381810.94, X=534988.20</td></tr><tr><td colspan="2">B - Y=381799.23, X=540303.95</td></tr><tr><td colspan="2">C - Y=376480.27, X=535066.16</td></tr><tr><td colspan="2">D - Y=376474.90, X=540354.10</td></tr><tr><td colspan="2">E - Y=371149.70, X=535082.62</td></tr><tr><td colspan="2">F - Y=371148.59, X=540391.30</td></tr></table>		MID POINT		X=	539,184 NAD 27	Y=	376,476	LAT.	32.034984	LONG.	104.206883	X=	580,368 NAD83	Y=	376,533	LAT.	32.035106	LONG.	104.207376	CORNER COORDINATES TABLE (NAD 27)		A - Y=381810.94, X=534988.20		B - Y=381799.23, X=540303.95		C - Y=376480.27, X=535066.16		D - Y=376474.90, X=540354.10		E - Y=371149.70, X=535082.62		F - Y=371148.59, X=540391.30		<p>18 SURVEYOR CERTIFICATION</p> <p>I hereby certify that the well location shown on this plat was plotted from field notes of actual surveys made by me or under my supervision, and that the same is true and correct to the best of my belief.</p> <p>06/15/2017 Date of Survey</p> <p>Signature and Seal of Professional Surveyor: </p> <p>Steven M. Coleman NEW MEXICO PROFESSIONAL SURVEYOR 22921</p>					
MID POINT																																							
X=	539,184 NAD 27																																						
Y=	376,476																																						
LAT.	32.034984																																						
LONG.	104.206883																																						
X=	580,368 NAD83																																						
Y=	376,533																																						
LAT.	32.035106																																						
LONG.	104.207376																																						
CORNER COORDINATES TABLE (NAD 27)																																							
A - Y=381810.94, X=534988.20																																							
B - Y=381799.23, X=540303.95																																							
C - Y=376480.27, X=535066.16																																							
D - Y=376474.90, X=540354.10																																							
E - Y=371149.70, X=535082.62																																							
F - Y=371148.59, X=540391.30																																							
<table border="1"><tr><td colspan="2">PROPOSED LAST TAKE POINT</td></tr><tr><td>X=</td><td>539,219 NAD 27</td></tr><tr><td>Y=</td><td>371,479</td></tr><tr><td>LAT.</td><td>32.021246</td></tr><tr><td>LONG.</td><td>104.206789</td></tr><tr><td>X=</td><td>580,403 NAD83</td></tr><tr><td>Y=</td><td>371,536</td></tr><tr><td>LAT.</td><td>32.021369</td></tr><tr><td>LONG.</td><td>104.207282</td></tr><tr><td colspan="2">PROPOSED BOTTOM HOLE LOCATION</td></tr><tr><td>X=</td><td>539,221 NAD 27</td></tr><tr><td>Y=</td><td>371,174</td></tr><tr><td>LAT.</td><td>32.020408</td></tr><tr><td>LONG.</td><td>104.206783</td></tr><tr><td>X=</td><td>580,405 NAD83</td></tr><tr><td>Y=</td><td>371,231</td></tr><tr><td>LAT.</td><td>32.020530</td></tr><tr><td>LONG.</td><td>104.207276</td></tr></table>		PROPOSED LAST TAKE POINT		X=	539,219 NAD 27	Y=	371,479	LAT.	32.021246	LONG.	104.206789	X=	580,403 NAD83	Y=	371,536	LAT.	32.021369	LONG.	104.207282	PROPOSED BOTTOM HOLE LOCATION		X=	539,221 NAD 27	Y=	371,174	LAT.	32.020408	LONG.	104.206783	X=	580,405 NAD83	Y=	371,231	LAT.	32.020530	LONG.	104.207276	<p>20</p> <p>Proposed Last Take Point 330' FSL, 1170' FEL</p> <p>Signature Number: 07/22/2019</p>	
PROPOSED LAST TAKE POINT																																							
X=	539,219 NAD 27																																						
Y=	371,479																																						
LAT.	32.021246																																						
LONG.	104.206789																																						
X=	580,403 NAD83																																						
Y=	371,536																																						
LAT.	32.021369																																						
LONG.	104.207282																																						
PROPOSED BOTTOM HOLE LOCATION																																							
X=	539,221 NAD 27																																						
Y=	371,174																																						
LAT.	32.020408																																						
LONG.	104.206783																																						
X=	580,405 NAD83																																						
Y=	371,231																																						
LAT.	32.020530																																						
LONG.	104.207276																																						

District I
1625 N. French Dr., Hobbs, NM 88240
Phone: (575) 393-6161 Fax: (575) 393-0720
District II
811 S. First St., Artesia, NM 88210
Phone: (575) 748-1283 Fax: (575) 748-9720
District III
1000 Rio Brazos Road, Aztec, NM 87410
Phone: (505) 334-6178 Fax: (505) 334-6170
District IV
1220 S. St. Francis Dr., Santa Fe, NM 87505
Phone: (505) 476-3460 Fax: (505) 476-3462

State of New Mexico
Energy, Minerals & Natural Resources Department
OIL CONSERVATION DIVISION
1220 South St. Francis Dr.
Santa Fe, NM 87505

Form C-102
Revised August 1, 2011
Submit one copy to appropriate
District Office
☒ AMENDED REPORT

WELL LOCATION AND ACREAGE DEDICATION PLAT

¹ API Number 30-015-45108		² Pool Code 98220		³ Pool Name PURPLE SAGE; WOLFCAMP (GAS)	
⁴ Property Code 321650		⁵ Property Name HH SO 17 20 FED 002			⁶ Well Number 5H
⁷ OGRID No. 4323		⁸ Operator Name CHEVRON U.S.A. INC.			⁹ Elevation 3249'

¹⁰ Surface Location



UL or lot no.	Section	Township	Range	Lot Idn	Feet from the	North/South line	Feet from the	East/West line	County
B	17	26 SOUTH	27 EAST, N.M.P.M.		212'	NORTH	1625'	EAST	EDDY

¹¹ Bottom Hole Location If Different From Surface

UL or lot no.	Section	Township	Range	Lot Idn	Feet from the	North/South line	Feet from the	East/West line	County
P	20	26 SOUTH	27 EAST, N.M.P.M.		25'	SOUTH	330'	EAST	EDDY

¹² Dedicated Acres 640	¹³ Joint or Infill	¹⁴ Consolidation Code	¹⁵ Order No.
--------------------------------------	-------------------------------	----------------------------------	-------------------------

No allowable will be assigned to this completion until all interests have been consolidated or a non-standard unit has been approved by the division.

<p>¹⁶</p> <p>PROPOSED FIRST TAKE POINT</p> <p>X= 539,977 Y= 381,470' NAD 27 LAT. 32.048710° N LONG. 104.204305° W</p> <p>X= 581,161' Y= 381,527' NAD83/86 LAT. 32.048832° N LONG. 104.204798° W</p> <p>PROPOSED MID POINT</p> <p>X= 540,024' Y= 376,475' NAD 27 LAT. 32.034979° N LONG. 104.204172° W</p> <p>X= 581,208' Y= 376,532' NAD83/86 LAT. 32.035101° N LONG. 104.204665° W</p> <p>PROPOSED LAST TAKE POINT</p> <p>X= 540,059' Y= 371,479' NAD 27 LAT. 32.021243° N LONG. 104.204079° W</p> <p>X= 581,243' Y= 371,535' NAD83/86 LAT. 32.021365° N LONG. 104.204571° W</p>	<p>HH SO 17 20 FED 002 5H WELL</p> <p>X= 538,681' Y= 381,591' NAD 27 LAT. 32.049046° N LONG. 104.208486° W</p> <p>X= 579,865' Y= 381,647' NAD83/86 LAT. 32.049168° N LONG. 104.208980° W</p> <p>ELEV. +3249' NAVD88</p>	<p>CORNER COORDINATES TABLE (NAD 27)</p> <p>A - Y=381810.94, X=534988.20 B - Y=381799.23, X=540303.95 C - Y=376480.27, X=535066.16 D - Y=376474.90, X=540354.10 E - Y=371149.70, X=535082.62 F - Y=371148.59, X=540391.30</p>	<p>Sec. 17</p> <p>Proposed First Take Point 330' FNL, 330' FEL</p> <p>Sec. 20</p> <p>Proposed Last Take Point 330' FSL, 330' FEL</p>	<p>¹⁷ OPERATOR CERTIFICATION</p> <p>I hereby certify that the information contained herein is true and complete to the best of my knowledge and belief, and that this organization either owns a working interest or unleased mineral interest in the land including the proposed bottom hole location or has a right to drill this well at this location pursuant to a contract with an owner of such a mineral or working interest, or to a voluntary pooling agreement or a compulsory pooling order heretofore entered by the division.</p> <p>Signature:  Date: 9/18/2019</p> <p>Printed Name: Laura Becerra</p> <p>E-mail Address: LBecerra@Chevron.com</p>	<p>¹⁸ SURVEYOR CERTIFICATION</p> <p>I hereby certify that the well location shown on this plat was plotted from field notes of actual surveys made by me or under my supervision, and that the same is true and correct to the best of my belief.</p> <p>06/15/2017 Date of Survey</p> <p>Signature and Seal of Professional Surveyor: </p> <p>Certificate Number: 07/22/2019</p>
--	---	---	--	---	---

District I
1625 N. French Dr., Hobbs, NM 88240
Phone: (575) 393-6161 Fax: (575) 393-0720
District II
811 S. First St., Artesia, NM 88210
Phone: (575) 748-1283 Fax: (575) 748-9720
District III
1000 Rio Brazos Road, Aztec, NM 87410
Phone: (505) 334-6178 Fax: (505) 334-6170
District IV
1220 S. St. Francis Dr., Santa Fe, NM 87505
Phone: (505) 476-3460 Fax: (505) 476-3462

State of New Mexico
Energy, Minerals & Natural Resources Department
OIL CONSERVATION DIVISION
1220 South St. Francis Dr.
Santa Fe, NM 87505

Form C-102
Revised August 1, 2011
Submit one copy to appropriate
District Office
☒ AMENDED REPORT

WELL LOCATION AND ACREAGE DEDICATION PLAT

¹ API Number 30-015-45109		² Pool Code 98220		³ Pool Name PURPLE SAGE; WOLFCAMP (GAS)	
⁴ Property Code 321650		⁵ Property Name HH SO 17 20 FED 002			⁶ Well Number 6H
⁷ OGRID No. 4323		⁸ Operator Name CHEVRON U.S.A. INC.			⁹ Elevation 3250'

¹⁰ Surface Location

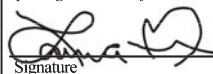

UL or lot no.	Section	Township	Range	Lot Idn	Feet from the	North/South line	Feet from the	East/West line	County
B	17	26 SOUTH	27 EAST, N.M.P.M.		212'	NORTH	1600'	EAST	EDDY

¹¹ Bottom Hole Location If Different From Surface

UL or lot no.	Section	Township	Range	Lot Idn	Feet from the	North/South line	Feet from the	East/West line	County
P	20	26 SOUTH	27 EAST, N.M.P.M.		25'	SOUTH	330'	EAST	EDDY

¹² Dedicated Acres 640	¹³ Joint or Infill	¹⁴ Consolidation Code	¹⁵ Order No.
--------------------------------------	-------------------------------	----------------------------------	-------------------------

No allowable will be assigned to this completion until all interests have been consolidated or a non-standard unit has been approved by the division.

<p>¹⁶</p> <p>HH SO 17 20 FED 002 6H WELL</p> <p>X= 538,706 NAD 27 Y= 381,591 LAT. 32.049046 LONG. 104.208406</p> <p>X= 579,890 NAD83 Y= 381,647 LAT. 32.049168 LONG. 104.208899</p> <p>ELEVATION +3250' NAVD 88</p> <p>CORNER COORDINATES TABLE (NAD 27)</p> <p>A - Y=381810.94, X=534988.20 B - Y=381799.23, X=540303.95 C - Y=376480.27, X=535066.16 D - Y=376474.90, X=540354.10 E - Y=371149.70, X=535082.62 F - Y=371148.59, X=540391.30</p> <p>PROPOSED FIRST TAKE POINT</p> <p>X= 539,977 NAD 27 Y= 381,470 LAT. 32.048710 LONG. 104.204305</p> <p>X= 581,161 NAD83 Y= 381,527 LAT. 32.048832 LONG. 104.204798</p> <p>MID POINT</p> <p>X= 540,024 NAD 27 Y= 376,475 LAT. 32.034979 LONG. 104.204172</p> <p>X= 581,208 NAD83 Y= 376,532 LAT. 32.035101 LONG. 104.204665</p> <p>PROPOSED LAST TAKE POINT</p> <p>X= 540,059 NAD 27 Y= 371,479 LAT. 32.021243 LONG. 104.204079</p> <p>X= 581,243 NAD83 Y= 371,535 LAT. 32.021365 LONG. 104.204571</p> <p>PROPOSED BOTTOM HOLE LOCATION</p> <p>X= 540,061 NAD 27 Y= 371,174 LAT. 32.020405 LONG. 104.204073</p> <p>X= 581,245 NAD83 Y= 371,230 LAT. 32.020527 LONG. 104.204566</p>	<p>17 OPERATOR CERTIFICATION</p> <p>I hereby certify that the information contained herein is true and complete to the best of my knowledge and belief, and that this organization either owns a working interest or unleased mineral interest in the land including the proposed bottom hole location or has a right to drill this well at this location pursuant to a contract with an owner of such a mineral or working interest, or to a voluntary pooling agreement or a compulsory pooling order heretofore entered by the division.</p> <p> 9/18/2019 Signature Date</p> <p>Laura Becerra Printed Name</p> <p>L.Becerra@Chevron.com E-mail Address</p>	
	<p>18 SURVEYOR CERTIFICATION</p> <p>I hereby certify that the well location shown on this plat was plotted from field notes of actual surveys made by me or under my supervision, and that the same is true and correct to the best of my belief.</p> <p>06/15/2017 Date of Survey</p> <p>Signature and Seal of Professional Surveyor:</p> <p></p> <p>Steven M. Coleman Certificate Number</p> <p>07/22/2019 Date</p>	
	<p>Diagram showing well location and acreage dedication plat. The diagram includes a grid with sections 17 and 20. A well is shown with a proposed first take point and a proposed last take point. The well is located in Section 17, Township 26 South, Range 27 East, N.M.P.M. The well is 330' FNL, 330' FEL. The diagram also shows the proposed bottom hole location. The diagram includes a north arrow and a scale bar.</p>	
	<p>Diagram showing well location and acreage dedication plat. The diagram includes a grid with sections 17 and 20. A well is shown with a proposed first take point and a proposed last take point. The well is located in Section 17, Township 26 South, Range 27 East, N.M.P.M. The well is 330' FNL, 330' FEL. The diagram also shows the proposed bottom hole location. The diagram includes a north arrow and a scale bar.</p>	