

Revised March 23, 2017

RECEIVED: 01/12/22	REVIEWER: LRL	TYPE: SD	APP NO: pLEL2201231592
--------------------	---------------	----------	------------------------

ABOVE THIS TABLE FOR OCD DIVISION USE ONLY

NEW MEXICO OIL CONSERVATION DIVISION
 - Geological & Engineering Bureau -
 1220 South St. Francis Drive, Santa Fe, NM 87505

**ADMINISTRATIVE APPLICATION CHECKLIST**

THIS CHECKLIST IS MANDATORY FOR ALL ADMINISTRATIVE APPLICATIONS FOR EXCEPTIONS TO DIVISION RULES AND REGULATIONS WHICH REQUIRE PROCESSING AT THE DIVISION LEVEL IN SANTA FE

Applicant: IACX Production LLC	OGRID Number: 329877
Well Name: CORONET TI #003	API: 30-005-63369
Pool: PECOS SLOPE; ABO (GAS)	Pool Code: 82730

SUBMIT ACCURATE AND COMPLETE INFORMATION REQUIRED TO PROCESS THE TYPE OF APPLICATION INDICATED BELOW

- 1) **TYPE OF APPLICATION:** Check those which apply for [A]
 A. Location - Spacing Unit - Simultaneous Dedication
☐ NSL ☐ NSP (PROJECT AREA) ☐ NSP (PRORATION UNIT) ☒ SD

B. Check one only for [I] or [II]

[I] Commingling - Storage - Measurement

☐ DHC ☐ CTB ☐ PLC ☐ PC ☐ OLS ☐ OLM

[II] Injection - Disposal - Pressure Increase - Enhanced Oil Recovery

☐ WFX ☐ PMX ☐ SWD ☐ IPI ☐ EOR ☐ PPR

- 2) **NOTIFICATION REQUIRED TO:** Check those which apply.

- A. ☒ Offset operators or lease holders
 B. ☐ Royalty, overriding royalty owners, revenue owners
 C. ☐ Application requires published notice
 D. ☐ Notification and/or concurrent approval by SLO
 E. ☐ Notification and/or concurrent approval by BLM
 F. ☐ Surface owner
 G. ☐ For all of the above, proof of notification or publication is attached, and/or,
 H. ☐ No notice required

FOR OCD ONLY

- ☐ Notice Complete
☐ Application Content Complete

- 3) **CERTIFICATION:** I hereby certify that the information submitted with this application for administrative approval is **accurate** and **complete** to the best of my knowledge. I also understand that **no action** will be taken on this application until the required information and notifications are submitted to the Division.

Note: Statement must be completed by an individual with managerial and/or supervisory capacity.

Tony Hines

Print or Type Name

Tony Hines

Signature

November 5, 2021

Date

972-960-3210

Phone Number

tonyhines@iacx.com

e-mail Address



January 10, 2022

Adrienne Sandoval, Director
Oil Conservation Division
New Mexico Department of Energy,
Minerals and Natural Resources
1220 South Saint Francis Drive
Santa Fe, New Mexico 87505

RE: *Application of IACX Production LLC for Administrative Approval of the Simultaneous Dedication of the North-East Quarter of Section 3, Township 8 South, Range 26 East, N.M.P.M. Chaves County, New Mexico to its proposed Coronet TI #003 and the existing Coronet TI #001 and Coronet TI #002.*

Dear Ms. Sandoval,

IACX Production LLC, OGRID 329877, ("IACX"), is the operator of a 160-acre spacing unit in the Pecos Slope; Abo Pool (**Pool Code 82730**) comprised of the North-East Quarter of Section 3, Township 8 South, Range 26 East, N.M.P.M., Chaves County, New Mexico. This spacing unit is dedicated to IACX's Coronet TI #001 and Coronet TI #002 which have been vertically drilled and produce from the Pecos Slope Abo formation.

IACX seeks administrative approval of the simultaneous dedication of this 160-acre spacing unit to the following three gas wells:

- A. the **Coronett TI #001 (API No. 30-005-61575)** vertically drilled from a surface location 660 feet from the North line and 660 feet from the East line of said Section 3; and
- B. the **Coronett TI #002 (API No. 30-005-63231)** vertically drilled from a surface location 1,980 feet from the North line and 1,000 feet from the East line of said Section 3; and
- C. the proposed **Coronett TI #003 (API No. 30-005-63369)** vertically drilled from a surface location 1,980 feet from the North line and 1,980 feet from the East line of said Section 3.

The proposed Coronet TI #003 was drilled at a standard location in the Wolfcamp Pool (**Pool Code 96086**) pursuant to Section 19.15.15.10 NMAC. IACX now intends to plug back the Wolfcamp Pool (**Pool Code 96086**) in the Coronet TI #003 and recomplete the Coronet TI #003 to the Abo Pool (**Pool Code 82730**). IACX proposes to recomplete this well in compliance with Section 19.15.15.11 NMAC.

Attached hereto as **Exhibit A** is a copy of a plat for this well that shows the proposed surface location of the well. An updated C-102 will be submitted to the New Mexico OCD at a later date.

Exhibit B is a map of offset operators around the spacing unit in Section 3, T8N-R26E. IACX and Solis Partners LLC are the operators of all offsetting spacing units surrounding the Coronet Abo Spacing Unit located in the North-East Quarter, Section 3, T8N-R26E.

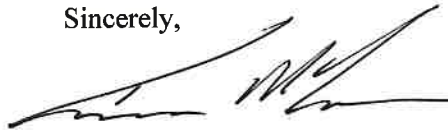
IACX has mailed, via USPS Certified Mail, Notice to the offset working interest owners that this application has been submitted. A copy of the List of Offset Owners as well as the Notice is attached hereto as **Exhibit C**.

The simultaneous dedication of the North-East Quarter of said Section 3, T8N-R26E to the Coronet TI #001 and Coronet TI #002 will afford IACX the opportunity to efficiently produce the Abo formation under this spacing unit. IACX's proposed simultaneous dedication of these wells does not exceed the number of wells allowed by Division Rule for this spacing unit.

Your-attention to this application is appreciated.

Please feel free to contact me directly at (972) 310-8775 or kevinmcqueen@iacx.com with any questions or should you require and additional information.

Sincerely,

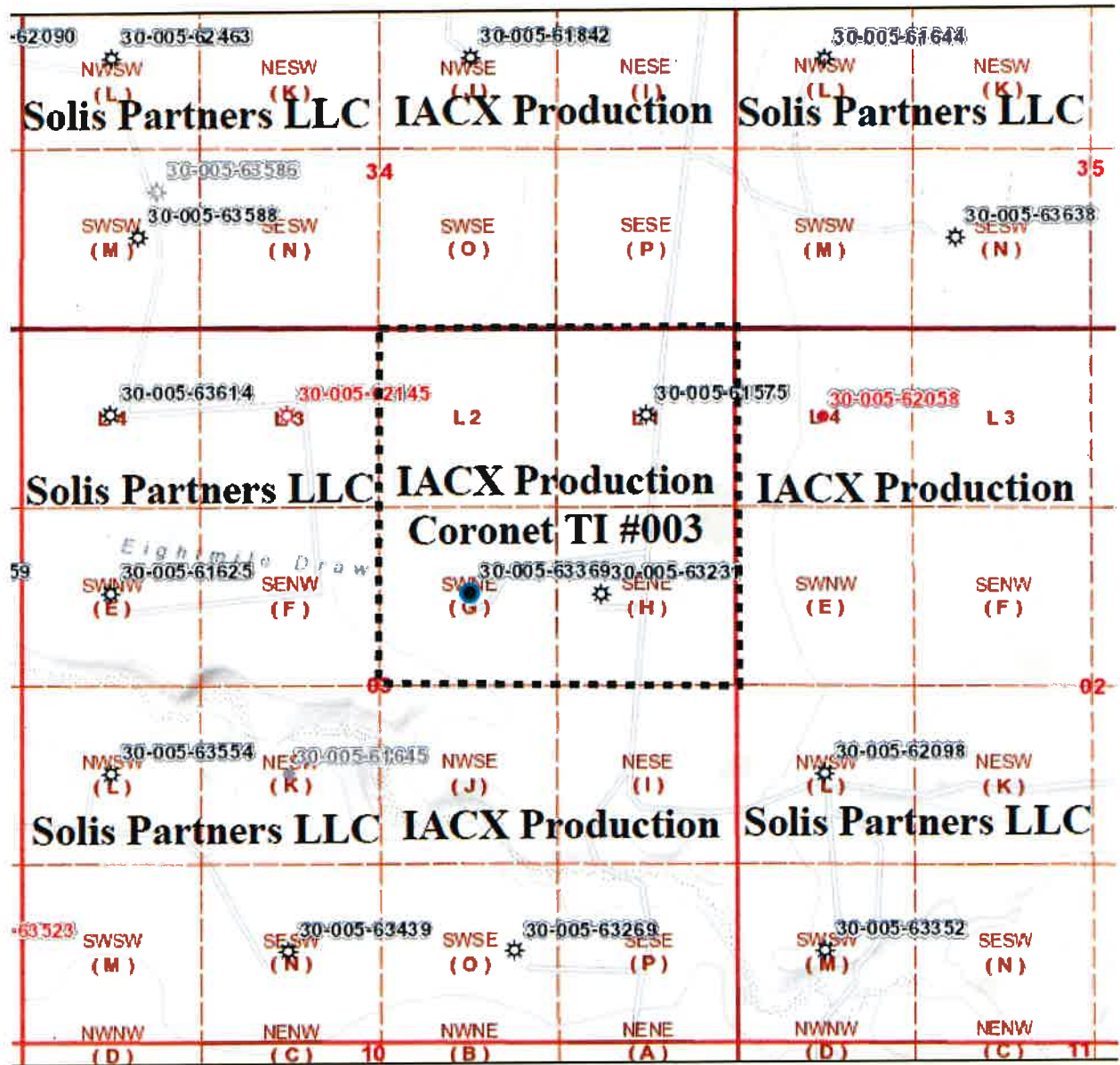
A handwritten signature in black ink, appearing to read 'Kevin D. McQueen', written over a horizontal line.

Kevin D. McQueen, CPL
Director - Land

EXHIBIT "A"

			OPERATOR CERTIFICATION I hereby certify the the information contained herein is true and complete to the best of my knowledge and belief. <u>Pat Perez</u> Signature <u>Pat Perez</u> Printed Name <u>Regulatory Agent</u> Title <u>4-2-01</u> Date
			SURVEYOR CERTIFICATION I hereby certify that the well location shown on this plat was plotted from field notes of actual surveys made by me or under my supervision, and that the same is true and correct to the best of my belief. <u>3/15/2001</u> Date Surveyed <u>Pat Perez</u> Signature Professional Surveyor
		N.33°39'03.2" W.104°16'57.5" Fee	Certificate No. Henschel L. Jones 3640 CORONET GENERAL SURVEYING COMPANY

EXHIBIT "B"



Coronet TI #003 (API: 30-005-63369)

Section 3, Township 8 South, Range 26 East, N.M.P.M. Chaves County, New Mexico

EXHIBIT "C"

Coronet TI #003 – Offset Owners

**Solis Partners LLC
6801 Executive Court
Midland, TX 79707**

**Mail Date: 1/10/2022
USPS Tracking Number: 70211970000082284984**



January 6, 2022

CERTIFIED MAIL
RETURN RECEIPT REQUESTED
NO. 70211970000082284984

AFFECTED INTEREST OWNERS

RE: *Application of IACX Production LLC for Simultaneous Dedication
Chaves County, New Mexico*

Ladies and Gentlemen,

This letter is to advise you that IACX Production LLC has filed the enclosed application with the New Mexico Oil Conservation Division seeking the simultaneous dedication of the Coronet TI #003, the Coronet TI #001 and the Coronet TI #002 to the North-East Quarter, Township 8 South, Range 26 East, N.M.P.M., Chaves County, New Mexico.

As an owner of an interest that may be affected by the proposed recompletion, you may object to this application. Objections must be filed in writing within twenty days from this date at the Division's Santa Fe office that is located at 1220 South Saint Francis Drive, Santa Fe, New Mexico, 87505. If no objection is received within this twenty-day period, this application for this recompletion may be approved.

Very Truly Yours,

A handwritten signature in black ink, appearing to read "Kevin D. McQueen".

Kevin D. McQueen, CPL
Director - Land

MEXICO OIL CONSERVATION COMMISSION
WELL LOCATION AND ACREAGE DEDICATION PLAT

Form C-102
Supersedes C-128
Effective 1-1-65

All distances must be from the outer boundaries of the Section

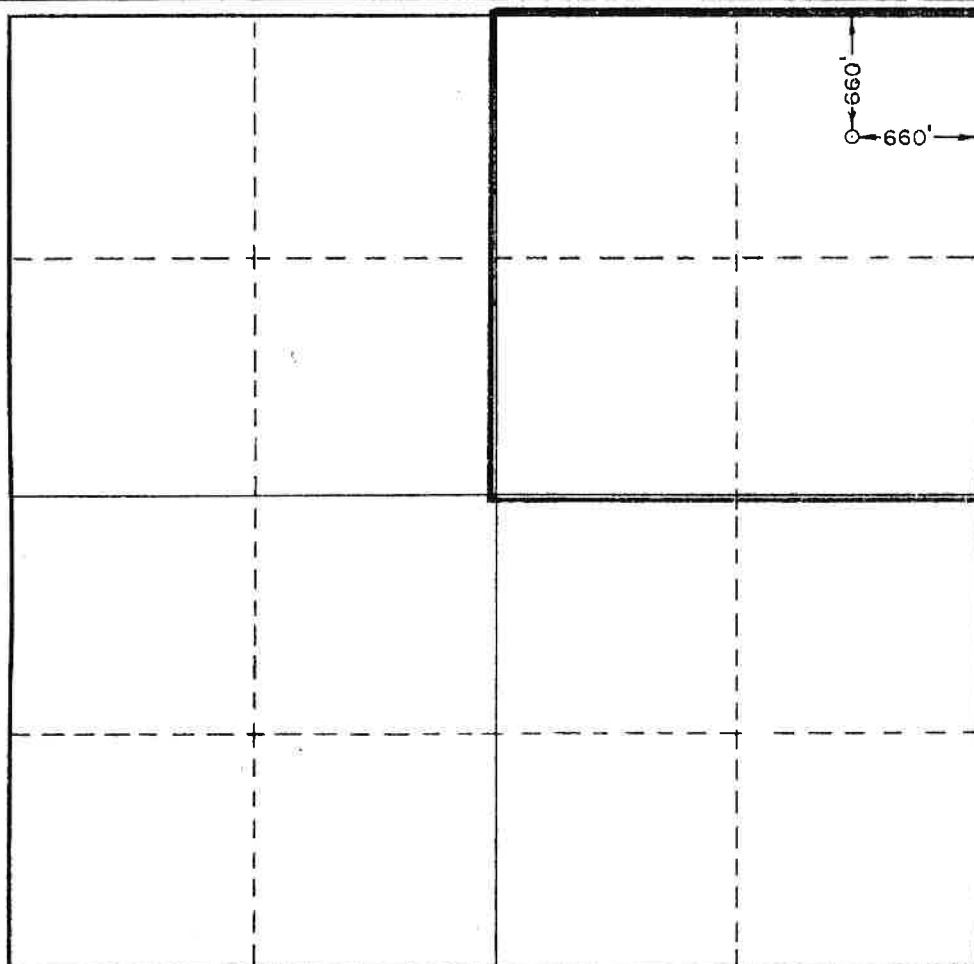
Operator YATES PETROLEUM CORPORATION			Lease Cornett T1		Well No. 1
Unit Letter A	Section 3	Township 8 South	Range 26 East	County Chaves	
Actual Footage Location of Well: 660 feet from the North line and 660 feet from the East line					
Ground Level Elev. 3788.0'	Producing Formation Abo		Pool Undes. Pecos Slope Abo		Dedicated Acreage: 160 Acres

1. Outline the acreage dedicated to the subject well by colored pencil or hachure marks on the plat below.
2. If more than one lease is dedicated to the well, outline each and identify the ownership thereof (both as to working interest and royalty).
3. If more than one lease of different ownership is dedicated to the well, have the interests of all owners been consolidated by communitization, unitization, force-pooling, etc?

☐ Yes ☐ No If answer is "yes," type of consolidation _____

If answer is "no," list the owners and tract descriptions which have actually been consolidated. (Use reverse side of this form if necessary.) _____

No allowable will be assigned to the well until all interests have been consolidated (by communitization, unitization, forced-pooling, or otherwise) or until a non-standard unit, eliminating such interests, has been approved by the Commission.



CERTIFICATION

I hereby certify that the information contained herein is true and complete to the best of my knowledge and belief.

Gliserio Rodriguez
Name
Gliserio Rodriguez
Position
Regulatory Manager
Company
Yates Petroleum Corporation
Date
2/18/82

I hereby certify that the well location shown on this plat was plotted from field notes of actual surveys made by me or under my supervision, and that the same is true and correct to the best of my knowledge and belief.

Date Surveyed
2/17/82
Registered Professional Engineer and/or Land Surveyor
Dan L. Jones
Certificate No. **7977**

DISTRICT I
P.O. Box 1980, Hobbs, NM 88240

State of New Mexico

Energy, Minerals and Natural Resources Department

Form C-102
Revised February 10, 1994
Instruction on back
Submit to Appropriate District Office
State Lease - 4 Copies
Fee Lease - 3 Copies

DISTRICT II
P.O. Drawer DD, Artesia, NM 88210

OIL CONSERVATION DIVISION

P.O. Box 2088

Santa Fe, New Mexico 87504-2088

DISTRICT III
1000 Rio Brazos Rd., Artesia, NM 87410

☐ AMENDED REPORT

WELL LOCATION AND ACREAGE DEDICATION PLAT

API Number	Pool Code	Pool Name
		Pecos Slope Abo
Property Code	Property Name	Well Number
	CORONET "TI"	2
OG&ID No.	Operator Name	Elevation
025575	YATES PETROLEUM CORPORATION	4581

Surface Location

UL or lot No.	Section	Township	Range	Lot Idn	Feet from the	North/South line	Feet from the	East/West line	County
H	3	8S	26E		1980	NORTH	1000	EAST	CHAVES

Bottom Hole Location If Different From Surface


UL or lot No.	Section	Township	Range	Lot Idn	Feet from the	North/South line	Feet from the	East/West line	County
Dedicated Acres	Joint or Infill	Consolidation Code	Order No.						
160									

NO ALLOWABLE WILL BE ASSIGNED TO THIS COMPLETION UNTIL ALL INTERESTS HAVE BEEN CONSOLIDATED
OR A NON-STANDARD UNIT HAS BEEN APPROVED BY THE DIVISION

			Coronetti #1
		FEE	1980'
			1000'

OPERATOR CERTIFICATION

I hereby certify that the information contained herein is true and complete to the best of my knowledge and belief.


Signature

Cy Cowan
Printed Name


Regulatory Agent
Title


January 17, 2000
Date

SURVEYOR CERTIFICATION

I hereby certify that the well location shown on this plat was plotted from field notes of actual surveys made by me or under my supervision, and that the same is true and correct to the best of my belief.

12/13/1999
Date Surveyed


Signature of Professional Surveyor



Certification No. Herschel L. Jones RLS 3640
CORONET 2
DISK 19
GENERAL SURVEYING COMPANY



 Certificate No. Roschel L. Jones RES 3640
 CORONET 03
 GENERAL SURVEYING COMPANY