

DATE IN 2.21.12	SUSPENSE	ENGINEER WVT	LOGGED IN 2.21.12	TYPE DK	APP NO. 1205248602
-----------------	----------	--------------	-------------------	---------	--------------------

ABOVE THIS LINE FOR DIVISION USE ONLY

NEW MEXICO OIL CONSERVATION DIVISION
 - Engineering Bureau -
 1220 South St. Francis Drive, Santa Fe, NM 87505



PTG-W
RECEIVED
Burlington
 2012 FEB 21 A 11:39
 14538

ADMINISTRATIVE APPLICATION CHECKLIST

THIS CHECKLIST IS MANDATORY FOR ALL ADMINISTRATIVE APPLICATIONS FOR EXCEPTIONS TO DIVISION RULES AND REGULATIONS WHICH REQUIRE PROCESSING AT THE DIVISION LEVEL IN SANTA FE

Application Acronyms:

[NSL-Non-Standard Location] [NSP-Non-Standard Proration Unit] [SD-Simultaneous Dedication]
[DHC-Downhole Commingling] [CTB-Lease Commingling] [PLC-Pool/Lease Commingling]
[PC-Pool Commingling] [OLS - Off-Lease Storage] [OLM-Off-Lease Measurement]
[WFX-Waterflood Expansion] [PMX-Pressure Maintenance Expansion]
[SWD-Salt Water Disposal] [IPI-Injection Pressure Increase]
[EOR-Qualified Enhanced Oil Recovery Certification] [PPR-Positive Production Response]

[1] TYPE OF APPLICATION - Check Those Which Apply for [A]

- [A] Location - Spacing Unit - Simultaneous Dedication
☐ NSL ☐ NSP ☐ SD

Check One Only for [B] or [C]

- [B] Commingling - Storage - Measurement
☒ DHC ☐ CTB ☐ PLC ☐ PC ☐ OLS ☐ OLM

- [C] Injection - Disposal - Pressure Increase - Enhanced Oil Recovery
☐ WFX ☐ PMX ☐ SWD ☐ IPI ☐ EOR ☐ PPR

- [D] Other: Specify _____

[2] NOTIFICATION REQUIRED TO: - Check Those Which Apply, or Does Not Apply

- [A] ☒ Working, Royalty or Overriding Royalty Interest Owners
 [B] ☐ Offset Operators, Leaseholders or Surface Owner
 [C] ☐ Application is One Which Requires Published Legal Notice
 [D] ☐ Notification and/or Concurrent Approval by BLM or SLO
U.S. Bureau of Land Management - Commissioner of Public Lands, State Land Office
 [E] ☐ For all of the above, Proof of Notification or Publication is Attached, and/or,
 [F] ☐ Waivers are Attached

[3] SUBMIT ACCURATE AND COMPLETE INFORMATION REQUIRED TO PROCESS THE TYPE OF APPLICATION INDICATED ABOVE.

[4] CERTIFICATION: I hereby certify that the information submitted with this application for administrative approval is **accurate** and **complete** to the best of my knowledge. I also understand that **no action** will be taken on this application until the required information and notifications are submitted to the Division.

Note: Statement must be completed by an individual with managerial and/or supervisory capacity.

Arleen Kellywood
 Print or Type Name

Signature

Staff Regulatory Tech
 Title

Date

SJ 27.5 Unit #128N
30-039-30611

2/17/12
 arleen.r.kellywood@conocophillips.com
 e-mail Address

Pc

District I
1625 N. French Drive, Hobbs, NM 88240

District II
1301 W. Grand Avenue, Artesia, NM 88210

District III
1000 Rio Brazos Road, Aztec, NM 87410

District IV
1220 S. St. Francis Dr., Santa Fe, NM 87505

State of New Mexico
Energy, Minerals and Natural Resources Department

Form C-107A
Revised June 10, 2003

Oil Conservation Division
1220 South St. Francis Dr.
Santa Fe, New Mexico 87505

APPLICATION TYPE
X Single Well
____ Establish Pre-Approved Pools
EXISTING WELLBORE
____ Yes X No

APPLICATION FOR DOWNHOLE COMMINGLING

Burlington Resources Oil & Gas P.O.Box 4289 Farmington, NM 87499
Operator Address

SAN JUAN 27-5 UNIT 128N Unit I (LOT 9), Sec. 27, 027N, 005W RIO ARRIBA

Lease Well No. Unit Letter-Section-Township-Range County

OGRID No: 14538 Property Code 7454 API No. 30039306110000 Lease Type: X Federal ____ State ____ Fee

DATA ELEMENT	UPPER ZONE	INTERMEDIATE ZONE	LOWER ZONE
Pool Name	BLANCO MESAVERDE	BASIN MANCOS	BASIN DAKOTA
Pool Code	72319	97232	71599
Top and Bottom of Pay Section (Perforated or Open-Hole Interval)	5800'-7275' estimated	6500'-7200' estimated	7490'-7720' estimated
Method of Production (Flowing or Artificial Lift)	New Zone	New Zone	New Zone
Bottomhole Pressure (Note: Pressure data will not be required if the bottom perforation in the lower zone is within 150% of the depth of the top perforation in the upper zone)	1697psi	3345psi	2028psi
Oil Gravity or Gas BTU (Degree API or Gas BTU)	BTU 1213	BTU 1000	BTU 1121
Producing, Shut-In or New Zone	New Zone	New Zone	New Zone
Date and Oil/Gas/Water Rates of Last Production. (Note: For new zones with no production history, applicant shall be required to attach production estimates and supporting data.)	Date: N/A Rates: N/A	Date: N/A Rates: N/A	Date: N/A Rates: N/A
Fixed Allocation Percentage (Note: If allocation is based upon something other than current or past production, supporting data or explanation will be required.)	Oil Gas Will be supplied upon completion	Oil Gas Will be supplied upon completion	Oil Gas Will be supplied upon completion

ADDITIONAL DATA

Are all working, royalty and overriding royalty interests identical in all commingled zones? Yes ____ No X ____
If not, have all working, royalty and overriding royalty interest owners been notified by certified mail? Yes X No ____

Are all produced fluids from all commingled zones compatible with each other? Yes X No ____

Will commingling decrease the value of production? Yes ____ No X ____

If this well is on, or communitized with, state or federal lands, has either the Commissioner of Public Lands or the United States Bureau of Land Management been notified in writing of this application? Yes X No ____

NMOCD Reference Case No. applicable to this well: _____

Attachments:
C-102 for each zone to be commingled showing its spacing unit and acreage dedication.
Production curve for each zone for at least one year. (If not available, attach explanation.)
For zones with no production history, estimated production rates and supporting data.
Data to support allocation method or formula.
Notification list of working, royalty and overriding royalty interests for uncommon interest cases.
Any additional statements, data or documents required to support commingling.

PRE-APPROVED POOLS

If application is to establish Pre-Approved Pools, the following additional information will be required:

List of other orders approving downhole commingling within the proposed Pre-Approved Pools
List of all operators within the proposed Pre-Approved Pools
Proof that all operators within the proposed Pre-Approved Pools were provided notice of this application.
Bottomhole pressure data.

I hereby certify that the information above is true and complete to the best of my knowledge and belief.

SIGNATURE [Signature] TITLE Engineer DATE 2/16/12

TYPE OR PRINT NAME Bill Akwari, Engineer TELEPHONE NO. (505) 326-9700

E-MAIL ADDRESS Bill.N.Akwari@conocophillips.com

San Juan 27-5 Unit 128N

Unit I (Lot 9), Section 27, T027N, R005W

The San Juan 27-5 Unit 128N is a Blanco Mesaverde, Basin Dakota and Basin Mancos new drill. A cased hole neutron log will be run prior to completion to identify the Mesaverde, Dakota and Mancos zones. If the Mesaverde, Dakota and Mancos horizons can be isolated, a spinner test will be performed and the allocation will be assigned. In the event that the Mesaverde, Dakota and Mancos can not be tested separately, a volumetric calculation will be performed to determine the allocation percentages between the Basin Mesaverde, Basin Dakota and Basin Mancos. Initial Oil allocation will be the same as the gas initial allocation until the first liquid sale is completed. After completing the first liquid sale and using known Dakota and Mesaverde liquid yields from offset Stand Alone wells a system of linear equations will be solved for Mancos liquid yield, and that Mancos liquid yield will be used in conjunction with the Mesaverde and Dakota liquid yields to calculate the oil allocations. The oil allocation will be calculated in a way that is a function of individual formation Gas production and Individual formation liquid yields. All documentation will be submitted to the Aztec NMOCD office.

DISTRICT I
1626 N. French Dr., Hobbs, N.M. 88240

DISTRICT II
1301 W. Grand Avenue, Artesia, N.M. 88210

DISTRICT III
1000 Rio Brazos Rd., Aztec, N.M. 87410

DISTRICT IV
1220 S. St. Francis Dr., Santa Fe, N.M. 87505

State of New Mexico
Energy, Minerals & Natural Resources Department

OIL CONSERVATION DIVISION
1220 South St. Francis Dr.
Santa Fe, N.M. 87505

Form C-102
Revised October 12, 2005
Submit to Appropriate District Office
State Lease - 4 Copies
Fee Lease - 3 Copies

☒ AMENDED REPORT

WELL LOCATION AND ACREAGE DEDICATION PLAT

¹ API Number 30-039-30611	² Pool Code 71599/72319/97232	³ Pool Name BLANCO BASIN
⁴ Property Code 7454	⁵ Property Name SAN JUAN 27-5 UNIT	⁶ Well Number 128N
⁷ GRD No. 14538	⁸ Operator Name BURLINGTON RESOURCES OIL & GAS COMPANY LP.	⁹ Elevation 6542

¹⁰ Surface Location

UL or lot no.	Section	Township	Range	Lot Idn	Feet from the	North/South line	Feet from the	East/West line	County
I (LOT 9)	27	27 N	5 W		1509	SOUTH	940	EAST	RIO ARriba

¹¹ Bottom Hole Location If Different From Surface

UL or lot no.	Section	Township	Range	Lot Idn	Feet from the	North/South line	Feet from the	East/West line	County
¹² Dedicated Acres 310.51 (DK S/2) (MC S/2) 294.64 (MV E/2)		¹³ Joint or Infill		¹⁴ Consolidation Code		¹⁵ Order No.			

NO ALLOWABLE WILL BE ASSIGNED TO THIS COMPLETION UNTIL ALL INTERESTS HAVE BEEN CONSOLIDATED
OR A NON-STANDARD UNIT HAS BEEN APPROVED BY THE DIVISION

16 S 89°52'51" E		5264.02'		17 OPERATOR CERTIFICATION	
2281.64'	LOT 4 34.82	LOT 3 35.25	LOT 2 35.71	LOT 1 38.12	<p>I hereby certify that the information contained herein is true and complete to the best of my knowledge and belief, and that this organization either owns a working interest or unleased mineral interest in the land including the proposed bottom hole location or has a right to drill this well at this location pursuant to a contract with an owner of such a mineral or working interest, or to a voluntary pooling agreement or a compulsory pooling order heretofore entered by the division.</p> <p><i>Arleen Kellywood</i> 1/11/12 Signature Date Arleen Kellywood Printed Name</p>
N 0°16'17" E	LOT 5 35.00	LOT 6 35.44	LOT 7 35.94	LOT 8 38.38	
SECTION 27					
2574.11'	USA SF-079394		USA SF-079403	18 SURVEYOR CERTIFICATION	
	LOT 10 37.85		LOT 9 37.15	<p>I hereby certify that the well location shown on this plat was plotted from field notes of actual surveys made by me or under my supervision, and that the same is true and correct to the best of my belief.</p> <p>5/05/08 Date of Survey Signature and Seal of Professional Surveyor</p>	
N 0°03'43" W	LAT: 36.542367° N LONG: 107.339810° W		940'	<p>17078 Certificate Number</p>	
	NAD 27 LAT: 36° 32.5414' N LONG: 107° 20.3526' W		1509'	<p>17078 Certificate Number</p>	
S 89°24'54" W	2707.39'	S 89°24'24" W	2698.59'	<p>17078 Certificate Number</p>	

SAN JUAN 27-5 UNIT 128N DK Data: Feb.2012-Feb.2012

Operator: Unknown

Field:

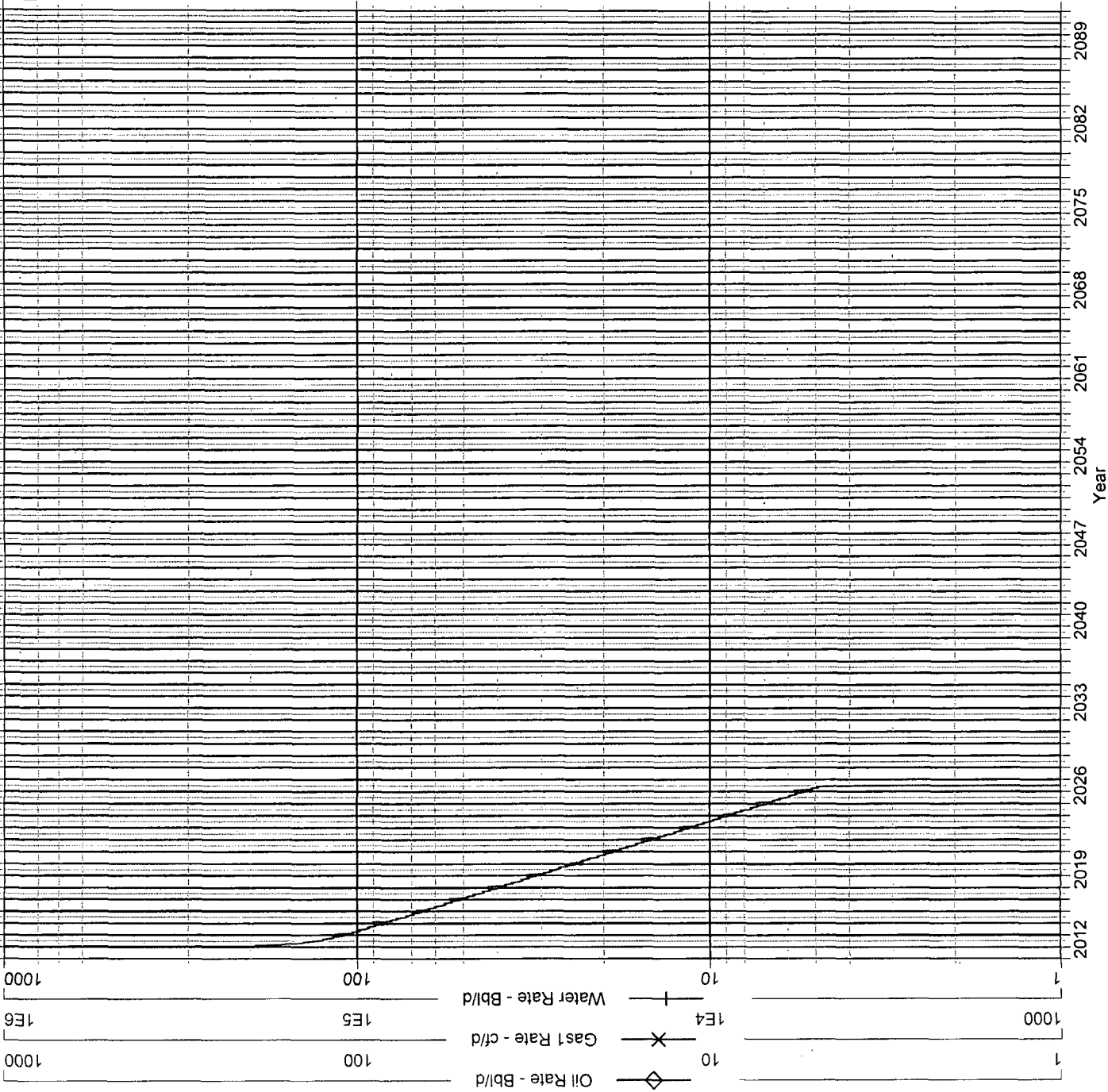
Zone:




Type: Other

Group: None

No	Active	Forecast
1		
2		
3		
4		
5		
6		
7		
8		
9		
10		
11		
12		
13		
14		
15		
16		
17		
18		
19		
20		
21		
22		
23		
24		
25		
26		
27		
28		
29		
30		
31		
32		
33		
34		
35		
36		
37		
38		
39		
40		
41		
42		
43		
44		
45		
46		
47		
48		
49		
50		
51		
52		
53		
54		
55		
56		
57		
58		
59		
60		
61		
62		
63		
64		
65		
66		
67		
68		
69		
70		
71		
72		
73		
74		
75		
76		
77		
78		
79		
80		
81		
82		
83		
84		
85		
86		
87		
88		
89		
90		
91		
92		
93		
94		
95		
96		
97		
98		
99		
100		

Production Cums
Oil: 0 Bbl
Gas: 0 MSCF
Water: 0 Bbl
Cond: 0 Bbl



 Oil Rate - Bbl/d
 Cum: 0.00
 Gas1 Rate - cf/d
 Cum: 0.00
 Water Rate - Bbl/d
 Cum: 0.00

SAN JUAN 27-5 UNIT 128N MC Date: Feb.2012-Feb.2012

Operator: Unknown

Field:

Zone:

Type: Other

Group: None

No

Active

Forecast

Production Cums

Oil: 0 Bbl

Gas: 0 MSCF

Water: 0 Bbl

Cond: 0 Bbl

Oil Rate - Bbl/d

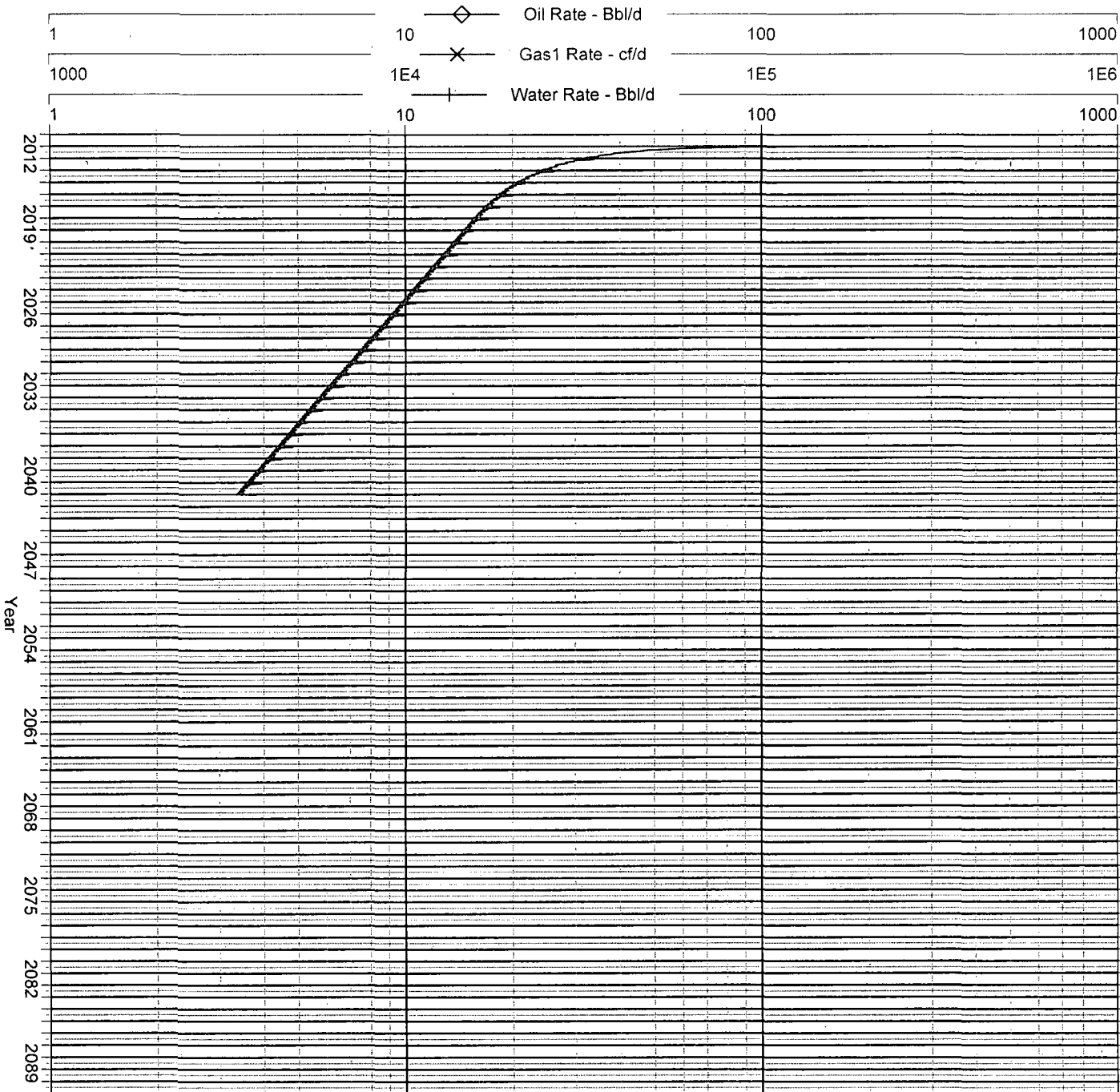
Cum: 0.00

Gas1 Rate - cf/d

Cum: 0.00

Water Rate - Bbl/d

Cum: 0.00



SAN JUAN 27-5 UNIT 128N MV Data: Feb 2012-Feb 2012

Operator: Unknown

Field:

Zone:

Type: Other

Group: None

No

Active

Forecast

Production Cums

Oil: 0 Bbl

Gas: 0 MSCF

Water: 0 Bbl

Cond: 0 Bbl

Oil Rate - Bbl/d

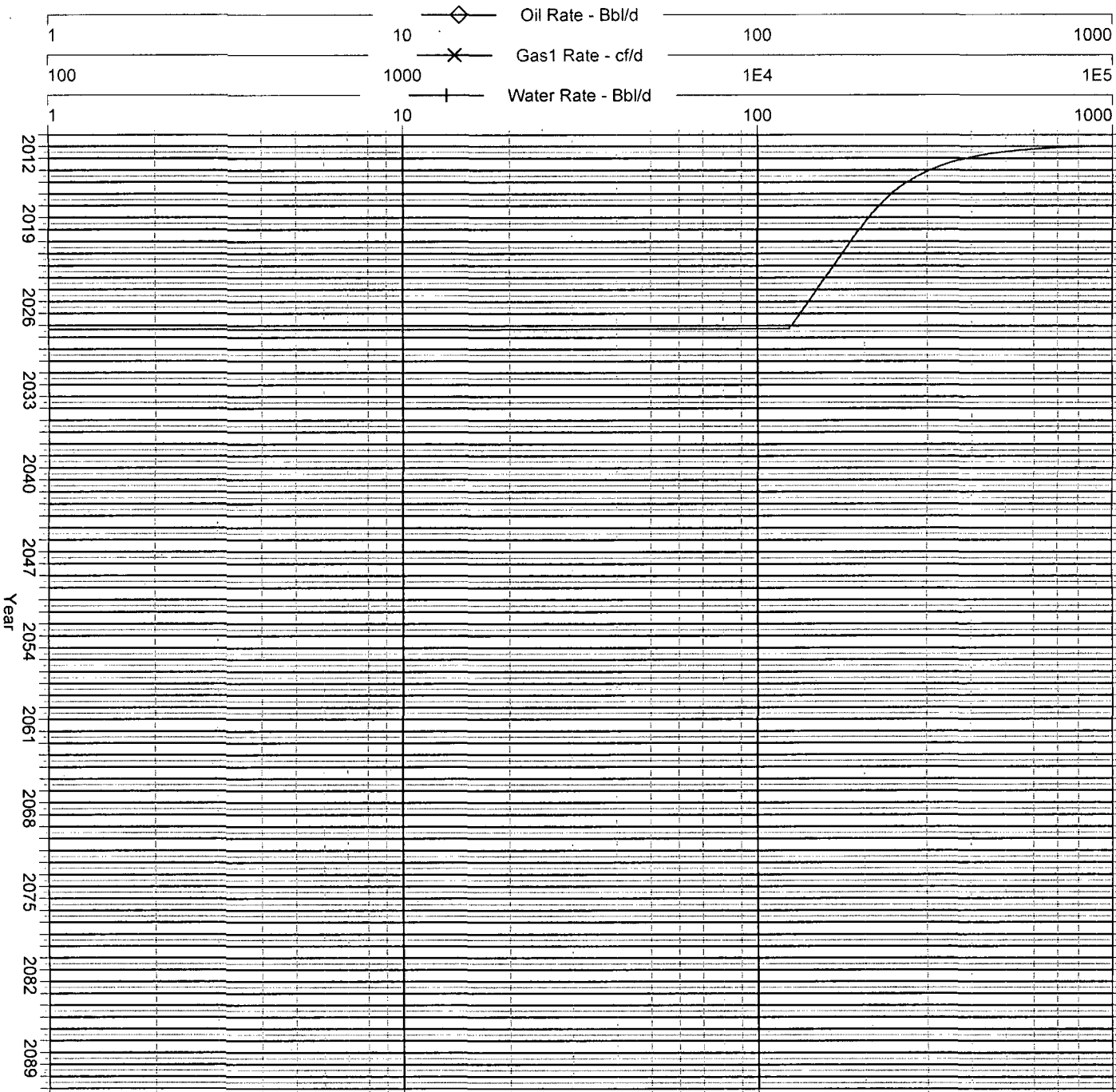
Cum: 0.00

Gas1 Rate - cf/d

Cum: 0.00

Water Rate - Bbl/d

Cum: 0.00



BURLINGTON

RESOURCES Oil & Gas Company LP
3401 E. 30th St.
P.O. Box 4289
Farmington, NM 87499-4289

February 17, 2012

Subject well: San Juan 27-5 Unit 128N

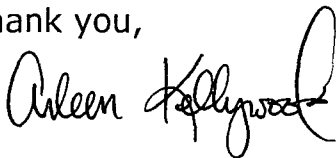
It has come to our attention that some interest owners may find the Down Hole Commingle application process slightly confusing. We hope this letter will clarify some of the questions you as an interest owner may have.

ConocoPhillips' (or Burlington's) plans are to add gas pay to the subject well and down hole commingle production. As required by regulation, we have enclosed a copy of the Commingling Application for your review. No action by you is required at this time unless you object.

If you object, you will need to send notice Burlington Resources/ConocoPhillips, PO Box 4289, Farmington, NM 87499 or New Mexico Oil Conservation Division, 1220 South St. Francis Drive, Santa Fe, NM 87505 within twenty (20) days. Again, if you do not object, you **do not need** to sign or return any paperwork at this time.

All interest owners have been notified by certified mail on 02/17/2012.

Thank you,



Arleen Kellywood
Staff Regulatory Technician
ConocoPhillips Company
505-326-9517

District I
1625 N. French Drive, Hobbs, NM 88240

District II
1301 W. Grand Avenue, Artesia, NM 88210

District III
1000 Rio Brazos Road, Aztec, NM 87410

District IV
1220 S. St. Francis Dr., Santa Fe, NM 87505

State of New Mexico
Energy, Minerals and Natural Resources Department

Oil Conservation Division

1220 South St. Francis Dr.
Santa Fe, New Mexico 87505

Form C-107A
Revised June 10, 2003

APPLICATION TYPE

☒ Single Well

☐ Establish Pre-Approved Pools

EXISTING WELLBORE

☐ Yes ☒ No

APPLICATION FOR DOWNHOLE COMMINGLING

Operator Burlington Resources Oil & Gas P.O.Box 4289 Farmington, NM 87499
Address

Lease SAN JUAN 27-5 UNIT Well No. 128N Unit I (LOT 9), Sec. 27, 027N, 005W County RIO ARriba

OGRID No: 14538 Property Code 7454 API No. 30039306110000 Lease Type: ☒ Federal ☐ State ☐ Fee

DATA ELEMENT	UPPER ZONE	INTERMEDIATE ZONE	LOWER ZONE
Pool Name	BLANCO MESAVERDE	BASIN MANCOS	BASIN DAKOTA
Pool Code	72319	97232	71599
Top and Bottom of Pay Section (Perforated or Open-Hole Interval)	5800'-7275' estimated	6500'-7200' estimated	7490'-7720' estimated
Method of Production (Flowing or Artificial Lift)	New Zone	New Zone	New Zone
Bottomhole Pressure (Note: Pressure data will not be required if the bottom perforation in the lower zone is within 150% of the depth of the top perforation in the upper zone)	1697psi	3345psi	2028psi
Oil Gravity or Gas BTU (Degree API or Gas BTU)	BTU 1213	BTU 1000	BTU 1121
Producing, Shut-In or New Zone	New Zone	New Zone	New Zone
Date and Oil/Gas/Water Rates of Last Production. (Note: For new zones with no production history, applicant shall be required to attach production estimates and supporting data.)	Date: N/A Rates: N/A	Date: N/A Rates: N/A	Date: N/A Rates: N/A
Fixed Allocation Percentage (Note: If allocation is based upon something other than current or past production, supporting data or explanation will be required.)	Oil Gas Will be supplied upon completion	Oil Gas Will be supplied upon completion	Oil Gas Will be supplied upon completion

ADDITIONAL DATA

Are all working, royalty and overriding royalty interests identical in all commingled zones? Yes ☐ No ☒
If not, have all working, royalty and overriding royalty interest owners been notified by certified mail? Yes ☒ No ☐

Are all produced fluids from all commingled zones compatible with each other? Yes ☒ No ☐

Will commingling decrease the value of production? Yes ☐ No ☒

If this well is on, or communitized with, state or federal lands, has either the Commissioner of Public Lands or the United States Bureau of Land Management been notified in writing of this application? Yes ☒ No ☐

NMOCD Reference Case No. applicable to this well: _____

Attachments:

- C-102 for each zone to be commingled showing its spacing unit and acreage dedication.
- Production curve for each zone for at least one year. (If not available, attach explanation.)
- For zones with no production history, estimated production rates and supporting data.
- Data to support allocation method or formula.
- Notification list of working, royalty and overriding royalty interests for uncommon interest cases.
- Any additional statements, data or documents required to support commingling.

PRE-APPROVED POOLS

If application is to establish Pre-Approved Pools, the following additional information will be required:

- List of other orders approving downhole commingling within the proposed Pre-Approved Pools
- List of all operators within the proposed Pre-Approved Pools
- Proof that all operators within the proposed Pre-Approved Pools were provided notice of this application.
- Bottomhole pressure data.

I hereby certify that the information above is true and complete to the best of my knowledge and belief.

SIGNATURE [Signature] TITLE Engineer DATE 2/16/12

TYPE OR PRINT NAME Bill Akwari, Engineer TELEPHONE NO. (505) 326-9700

E-MAIL ADDRESS Bill.N.Akwari@conocophillips.com

San Juan 27-5 Unit 128N

Unit I (Lot 9), Section 27, T027N, R005W

The San Juan 27-5 Unit 128N is a Blanco Mesaverde, Basin Dakota and Basin Mancos new drill. A cased hole neutron log will be run prior to completion to identify the Mesaverde, Dakota and Mancos zones. If the Mesaverde, Dakota and Mancos horizons can be isolated, a spinner test will be performed and the allocation will be assigned. In the event that the Mesaverde, Dakota and Mancos can not be tested separately, a volumetric calculation will be performed to determine the allocation percentages between the Basin Mesaverde, Basin Dakota and Basin Mancos. Initial Oil allocation will be the same as the gas initial allocation until the first liquid sale is completed. After completing the first liquid sale and using known Dakota and Mesaverde liquid yields from offset Stand Alone wells a system of linear equations will be solved for Mancos liquid yield, and that Mancos liquid yield will be used in conjunction with the Mesaverde and Dakota liquid yields to calculate the oil allocations. The oil allocation will be calculated in a way that is a function of individual formation Gas production and Individual formation liquid yields. All documentation will be submitted to the Aztec NMOCD office.

FirstName	LastName	Company	Address1	Address2	City	State	Zip
Agent for the	Candelaria Family	NAVATEX ENERGY LP ABQ ENERGY GROUP	C/O ZIA DATA SEARCH CORP 3022 CORRALES RD 3525 TURTLE CREEK BLVD #19A	PO DRAWER 2188	ROSWELL CORRALES	NEW MEXICO NEW MEXICO	88202 87048
Cynthia M	Herrera Persani Rep	ALICE JANE WEBB ALICE M VICENTI ESTATE ANA PADILLA	PO BOX 26 10405 CALLE CONTENTO NW C/O BANK OF OKLAHOMA NA AGENT		DALLAS COCHITI PUEBLO ALBUQUERQUE	TEXAS NEW MEXICO NEW MEXICO	75219-5514 87072 87114
		ANN MARIE MITCHELL ATKO PARTNERS LTD BARTON RESOURCES LLC BP AMERICA PRODUCTION COMPANY	PO BOX 1588 STE A PO BOX 5781 PO BOX 848103 ATTN CHARLES L HOUSE	PO BOX 1588 260 IH 45 S SANTA FE	TULSA HUNTSVILLE SANTA FE	OKLAHOMA TEXAS NEW MEXICO	74101 77340 87502
James M	Raymond POA	CASA GRANDE ROYALTY CO INC CHAPPELL FAMILY TR UTA DTD JUNE 4 98	PO BOX 2305 ATTN CHARLES L HOUSE		DALLAS MIDLAND	TEXAS TEXAS	75284-8103 79702-2305
Buddle G	Chappell	CHARLES W GAY CHEVRON MIDCONTINENT LP	PO BOX 71579 PO BOX 291445 PO BOX 730365		PHOENIX KERRVILLE DALLAS	ARIZONA TEXAS TEXAS	85050-1010 78029-1445 75373-0365
		CHRISTOPHER HOFFMANN	PO BOX 1588 C/O BANK OF OKLAHOMA NA AGENT		TULSA	OKLAHOMA	74101
State of	New Mexico	COMMISSIONERS OF PUBLIC LANDS D A ABRAHAM LLC DEREK PETER VENEZIA	NEW MEXICO STATE LAND OFFICE C/O STEVE J ABRAHAM PO BOX 432976	PO BOX 25123	SANTA FE ALBUQUERQUE SAN DIEGO	NEW MEXICO NEW MEXICO CALIFORNIA	87501 87125 92143-2976
Florence M	Candelaria HWJT	DONALD CANDELARIA & DONALD CANDELARIA &	517 EAST ZIA 517 E ZIA		AZTEC AZTEC	NEW MEXICO NEW MEXICO	87410 87410
Florence M	Candelaria HWJT	DONALD R CANDELARIA DUGAN PRODUCTION CORP E TRAVERS MITCHELL	517 E ZIA ST PO BOX 420 PO BOX 153		AZTEC FARMINGTON TELLURIDE	NEW MEXICO NEW MEXICO COLORADO	87410-2044 87499-0420 81435
Wells Fargo	Bank NA trustee	EDNA MORRELL LIVING TRUST ELEANOR G HAND ELIZABETH TURNER CALLOWAY	PO BOX 40909 1875 GORDON MANOR NE PO BOX 191767		AUSTIN ATLANTA DALLAS	TEXAS GEORGIA TEXAS	78704 30307 75219-8506
		ENERGEN RESOURCES CORPORATION	605 RICHARD ARRINGTON JR BLVD		BIRMINGHAM	ALABAMA	35203-2707
Wells Fargo	Bank NA trustee	FOSTER MORRELL TRUST FRANCIS LEROY CANDELARIA	PO BOX 40909 PO BOX 348		AUSTIN BLANCO	TEXAS NEW MEXICO	78704 87412

FirstName	LastName	Company	Address1	Address2	City	State	Zip
		FRED E TURNER	1 ENERGY SQUARE #852	4925 GREENVILLE AVE	DALLAS	TEXAS	75206
		FRIEDA M HOLT	151 WOODPECKER LN		PORT MATILDA	PENNSYLVANIA	16870
		GENEVIEVE CANDELARIA	PO BOX 348		BLANCO	NEW MEXICO	87412
		GORHAM PROPERTIES LLC	PO BOX 451		ALBUQUERQUE	NEW MEXICO	87103
		H LIMITED PARTNERSHIP	PO BOX 9940		SANTA FE	NEW MEXICO	87504-5940
		HARCO LIMITED PARTNERSHIP	P O BOX 3716		ROSWELL	NEW MEXICO	88202-3716
		HARRINGTON ENERGY RESOURCES LP	ATTN D HOLT US TR BK OF AMERI	PO BOX 219119	KANSAS CITY	MISSOURI	64121
		HARRINGTON SOUTHWEST ENERGY LP	ATTN D HOLT US TR BK OF AMER	PO BOX 219119	KANSAS CITY	MISSOURI	64121
Virginia	Schaaft Conservator	IRIS ANN DAHARSH	3620 CR 126		HEPERUS	COLORADO	81326
		J FIDEL CANDELARIA	GOBENADOR RTE	BOX 215	BLANCO	NEW MEXICO	87412
		J FIDEL CANDELARIA	OJO DE LA CUEVA		BLANCO	NEW MEXICO	87412
		J FIDEL CANDELARIA & CORDELIA CONDELARIA JT	~CORDELIA CANDELARIA	OJO DE LA CUEVA	BLANCO	NEW MEXICO	87412
		J FIDEL CANDELARIA & CORDELIA CONDELARIA JT	OJO DE LA CUEVA		BLANCO	NEW MEXICO	87412
		J GLENN TURNER JR	STE 212	4809 COLE AVE	DALLAS	TEXAS	75205
Raymond & Sons	LLC General Partner	J&M RAYMOND LTD	PO BOX 291445		KERRVILLE	TEXAS	78029-1445
		J. CHRIS CANDELARIA	PO BOX 348		BLANCO	NEW MEXICO	87412
Bank of	America	JABCO LLP	C/O BANK OF AMERICA NA	PO BOX 840738	DALLAS	TEXAS	75284-0738
		JAMES R PAYNE & JEAN PAYNE	614 PASEO DEL BOSQUE N W		ALBUQUERQUE	NEW MEXICO	87114-2277
		JOHN LEE TURNER	PO BOX 329		PORT ARANSAS	TEXAS	78373
		JOSE A GALLEGOS	12094 HIGHWAY 172		IGNACIO	COLORADO	81137
		JOSE M SANCHEZ	C/O BANK OF OKLAHOMA NA AGENT	PO BOX 1588	TULSA	OKLAHOMA	74101
		JOSE N SENA	C/O BANK OF OKLAHOMA NA AGENT	PO BOX 1588	TULSA	OKLAHOMA	74101
Ana Montano	Padilla Trustee	JUAN R MONTANO MARITAL TRUST	104405 CALLE CONTENTO NW		ALBUQUERQUE	NEW MEXICO	87114
		KARLA GALLEGOS	2915 SIRINGO RD		SANTA FE	NEW MEXICO	87505
		KATHRYN L CAMPBELL	5604 NW 61ST ST		WARR ACRES	OKLAHOMA	73122
		KENNETH ROBERT SCHMIDT	6819 OAK LAWN WY		FAIROAKS	CALIFORNIA	95628

FirstName	LastName	Company	Address1	Address2	City	State	Zip
Paul M & Belinda J	Candelaria COTRUSTEES	LA FAMILIA DE LOS CANDELARIAS REV TRUST	3603 N BUENA VISTA 9415 N SUMMER HILL		FARMINGTON FOUNTAIN HILLS	NEW MEXICO ARIZONA	87401-2313 85268
Jaqueline M	Harrison SUCC TRUSTEE	LANGDON D HARRISON REVOC TRUST B	C/O ZIA DATA SEARCH	PO DRAWER 2188	ROSWELL	NEW MEXICO	88202
		LAS COLINAS MINERALS LP	STE 600	125 E JOHN CARPENTER FWY	IRVING	TEXAS	75062
		LORRAYN GAY HACKER	C/O JAMES M RAYMOND-POA	PO BOX 291445	KERRVILLE	TEXAS	78029-1445
		LUCAS G GALLEGOS	136 COUNTY RD 509A		IGNACIO	COLORADO	81137
		LYDIA T ARRANAGA	1401 LUTHEY CIRCLE		ALBUQUERQUE	NEW MEXICO	87112
		MACLONDON ENERGY LP	PO BOX 14230		ODESSA	TEXAS	79768
		MAR OIL & GAS CORPORATION	ATTN M A ROMERO	PO BOX 5155	SANTA FE	NEW MEXICO	87502
		MARIE ARNOLD	PO BOX 1893		FARMINGTON	NEW MEXICO	87499
Norman Edward	Chappell SUCC TTEE	MARY J CHAPPELL TRUST B	PO BOX 71579		PHOENIX	ARIZONA	85050-1010
		MARY JO WELLS	5250 WOODLAWN AVENUE		CHEVY CHASE	MARYLAND	20815
		MARY R JARAMILLO	1213 CAMINO SOL		FARMINGTON	NEW MEXICO	87401-8053
		MCKAY OIL & GAS LLC	P O BOX 14738		ALBUQUERQUE	NEW MEXICO	87191-0738
		MEADOWS FAMILY PARTNERSHIP	6053 ARLINGTON EXPRESSWAY		JACKSONVILLE	FLORIDA	32211
		MELINDA MONTOYA	PO BOX 992		DULCE	NEW MEXICO	87528
		MERCEDES M SKIDMORE	210 E BAY BLVD		PORT HUENEME	CALIFORNIA	93041
		MERCEDES M SKIDMORE	210 E BAY BLVD		PORT HUENEME	CALIFORNIA	93041
		MHT PROPERTIES LTD	3840 WINDSOR LN		DALLAS	TEXAS	75205
		MONICA SENA	C/O BANK OF OKLAHOMA NA AGENT	PO BOX 1588	TULSA	OKLAHOMA	74101
		NICK CANDELARIA	511 EAST BROADWAY		FARMINGTON	NEW MEXICO	87401
		NICK CANDELARIA	511 E BROADWAY		FARMINGTON	NEW MEXICO	87401
Onshore	Federal 17555	OFFICE OF NATURAL RESOURCES REVENUE	PO BOX 25627		DENVER	COLORADO	80225-0627
		OLIVIA M GALLEGOS	4641 S 254TH ST		KENT	WASHINGTON	98032
		OMIMEX PETROLEUM INC	7950 JOHN T WHITE RD		FORT WORTH	TEXAS	76120
		P ELENA SANCHEZ	C/O BANK OF OKLAHOMA NA AGENT	PO BOX 1588	TULSA	OKLAHOMA	74101
		PABLO LENNY CANDELARIA	PO BOX 348		BLANCO	NEW MEXICO	87412
		PABLO LENNY CANDELARIA	PO BOX 348		BLANCO	NEW MEXICO	87412-0348

FirstName	LastName	Company	Address1	Address2	City	State	Zip
		PAT D & CRUZELLA MONTROYA LIVING TRUST	211 HWY 511		BLANCO	NEW MEXICO	87412
		PATRICIA ANN ASHBURN	7095 69TH ST		VERO BEACH	FLORIDA	32967
		PAULETTE SHARON CANDELARIA	PO BOX 348		BLANCO	NEW MEXICO	87412
		PROVIDENCE MINERALS LLC	SUITE 209	14860 MONTFORT DR	DALLAS	TEXAS	75254
		RAYMOND L GALLEGOS	2061 OLGA ST		OXNARD	CALIFORNIA	93036-2712
		RICHARD ARNOLD	BOX 2372		BLOOMFIELD	NEW MEXICO	87413
		RIO ARIBAGAS LTD	C/O EDDYE DREYER MGMT CO AGENT	4925 GREENVILLE AVE SUITE 900	DALLAS	TEXAS	75206
		RIO ARIBA LIMITED PARTNERSHIP	STE 101	3270 N COLORADO ST	CHANDLER	ARIZONA	85225-1165
		ROBERT P EARNEST & ANNA DOKUS EARNEST TR	C/O ROBERT P EARNEST	PO BOX 91036	SAN DIEGO	CALIFORNIA	92169
Kathleen	Earnest Rios Trustee	ROMERO FAMILY LIMITED PARTNERSHIP	C/O BANK OF AMERICA NA	PO BOX 840845	DALLAS	TEXAS	75283
		ROSALIE ARNOLD	10945 CYPRESS AVE		RIVERSIDE	CALIFORNIA	92505
		RUFIE LUJAN	6801 MARGOT RD NW		ALBUQUERQUE	NEW MEXICO	87120
		RUTH ZIMMERMAN TRUST	842 MUIRLANDS VISTA WY		LA JOLLA	CALIFORNIA	92037
		SANDRA C SANCHEZ	C/O BANK OF OKLAHOMA NA AGENT	PO BOX 1588	TULSA	OKLAHOMA	74101
		SANRIO GAS LLC	PO BOX 1847		CORRALES	NEW MEXICO	87048
		SCOTT ANTHONY VENEZIA	PO BOX 432976		SAN DIEGO	CALIFORNIA	92143-2976
		SDF LLC	C/O SAMUAL LIONEL DAZZO JR	6719 EMORY OAKS PL NE	ALBUQUERQUE	NEW MEXICO	87111
		STANLEY R ARNOLD	PO BOX 269		DE BEGUE	COLORADO	81630-0269
		STEPHANIE ANN CANDELARIA	PO BOX 375		AZTEC	NEW MEXICO	87410
		MARTINEZ & Carlos Martinez	STE 2500	1050 17TH ST	DENVER	COLORADO	80265-2080
James M	Raymond POA	T H MCELVAIN OIL & GAS LLLP	PO BOX 291445		KERRVILLE	TEXAS	78029-1445
		TAMACAM LLC					
		TEMPE LIMITED PARTNERSHIP	C/O F E OR M K HARRINGTON	8081 CLYMER LANE	INDIANAPOLIS	INDIANA	46250
		THOMAS P TINNIN	2303 CANDELARIA RD NW		ALBUQUERQUE	NEW MEXICO	87107
		TIERRA POBRE LLC	PO BOX 1847		CORRALES	NEW MEXICO	87048
		TINMIL A NM LLC	C/O TINNIN LAW FIRM	500 MARQUETTE NW STE 1300	ALBUQUERQUE	NEW MEXICO	87102

FirstName	LastName	Company	Address1	Address2	City	State	Zip
		VERDIA L MCGUIRE	PO BOX 971		CANON CITY	COLORADO	81212
		VERONICA COALE	PO BOX 280		TERRA AMARILLA	NEW MEXICO	87575
		VIRGINIA M MARTINEZ	PO BOX 451		DULCE	NEW MEXICO	87528
		W G PEAVY OIL COMPANY	C/O CHARLES D DAVID JR	221 WOODCREST DR	RICHARDSON	TEXAS	75080-2038
		WILLIAM HOFFMAN	C/O BANK OF OKLAHOMA NA	PO BOX 1588	TULSA	OKLAHOMA	74101
		WILLIAM W BRAMLETT & JULIANNE BRAMLETT	PO BOX 132255		SPRING	TEXAS	77393
		XTO ENERGY INC	PO BOX 730586		DALLAS	TEXAS	75373-0586