


NSP-1517



AMERADA HESS CORPORATION

P. O. DRAWER "D"
MONUMENT, NEW MEXICO 88265

New Mexico Oil Conservation Commission
P.O. Box 2088
Santa Fe, New Mexico 87501

RE: Request for change in non-standard
gas proration unit from two 160 acres
to one 320 acre unit in the Jalmat
Tansill Yates Seven Rivers Queen

Gentlemen:

Amerada Hess Corporation requests that a 320 acre non-standard gas proration unit consisting of the NW $\frac{1}{4}$ and NE $\frac{1}{4}$ of Sec. 36, T 23S, R 36E of Lea County, New Mexico be assigned to State LMT #9 and #10. At the present time the NE $\frac{1}{4}$ of Sec. 36 is dedicated to State LMT #10 and NW $\frac{1}{4}$ of Sec. 36 is dedicated to State LMT #9.

Attached is a plat showing the well locations and proposed acreage dedication.

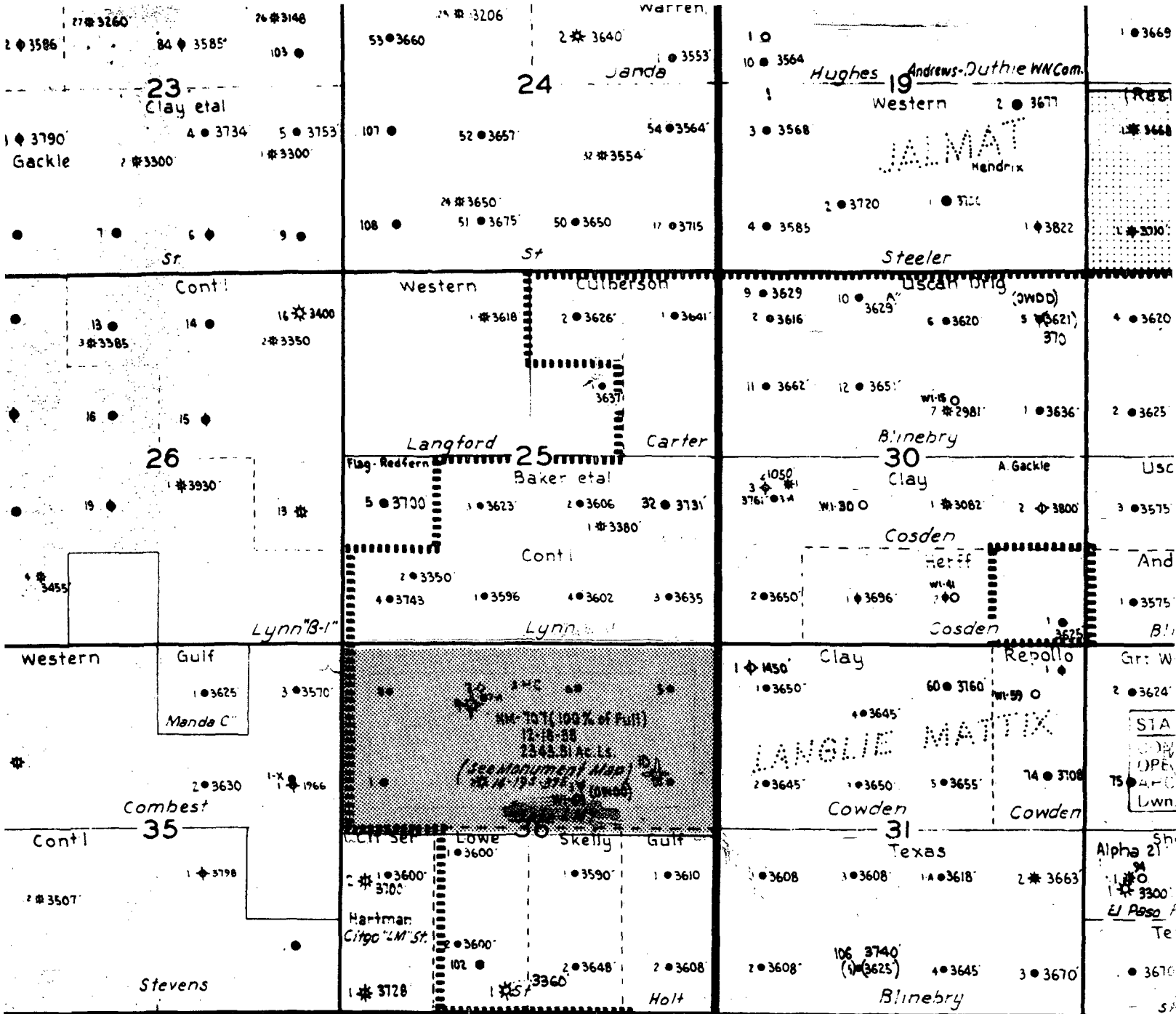
The following offset operators have been furnished a copy of this application.

Texaco, Inc., P.O. 730, Hobbs, New Mexico 88240
Arco Oil & Gas Co., P.O. Box 1710, Hobbs, New Mexico 88240
Cities Service Oil & Gas Corp., Box 1919, Midland, Texas 79705
Conoco, Inc., Box 460, Hobbs, New Mexico 88240
Chevron, Box 670, Hobbs, New Mexico 88240
Doyle Hartman, Box 10426, Midland, Texas 79701
HCW Exploration, Box 10585, Midland, Texas 79702

Amerada Hess Corporation

A handwritten signature in cursive script that reads "Denise Ward".

Denise Ward
Petroleum Engineer



See SW1/4 of Sec 31 - 215 - 37E

NM-1129(100% of 1/8)	10-24-56	154.37 Ac.
A(100% of 1/16)	10-24-56	154.37 Ac.
B(100% of 1/16)	10-24-56	154.37 Ac.
C(100% of 1/16)	10-24-56	154.37 Ac.
D(100% of 1/32)	12-26-56	154.37 Ac.
E(100% of 1/16)	10-24-56	154.37 Ac.
F(100% of 1/16)	1-13-57	154.37 Ac.
G(100% of 1/32)	10-31-56	154.37 Ac.

**NEW MEXICO OIL CONSERVATION COMMISSION
WELL LOCATION AND ACREAGE DEDICATION PLAT**

Form C-102
Supersedes C-128
Effective 1-1-65

All distances must be from the outer boundaries of the Section.

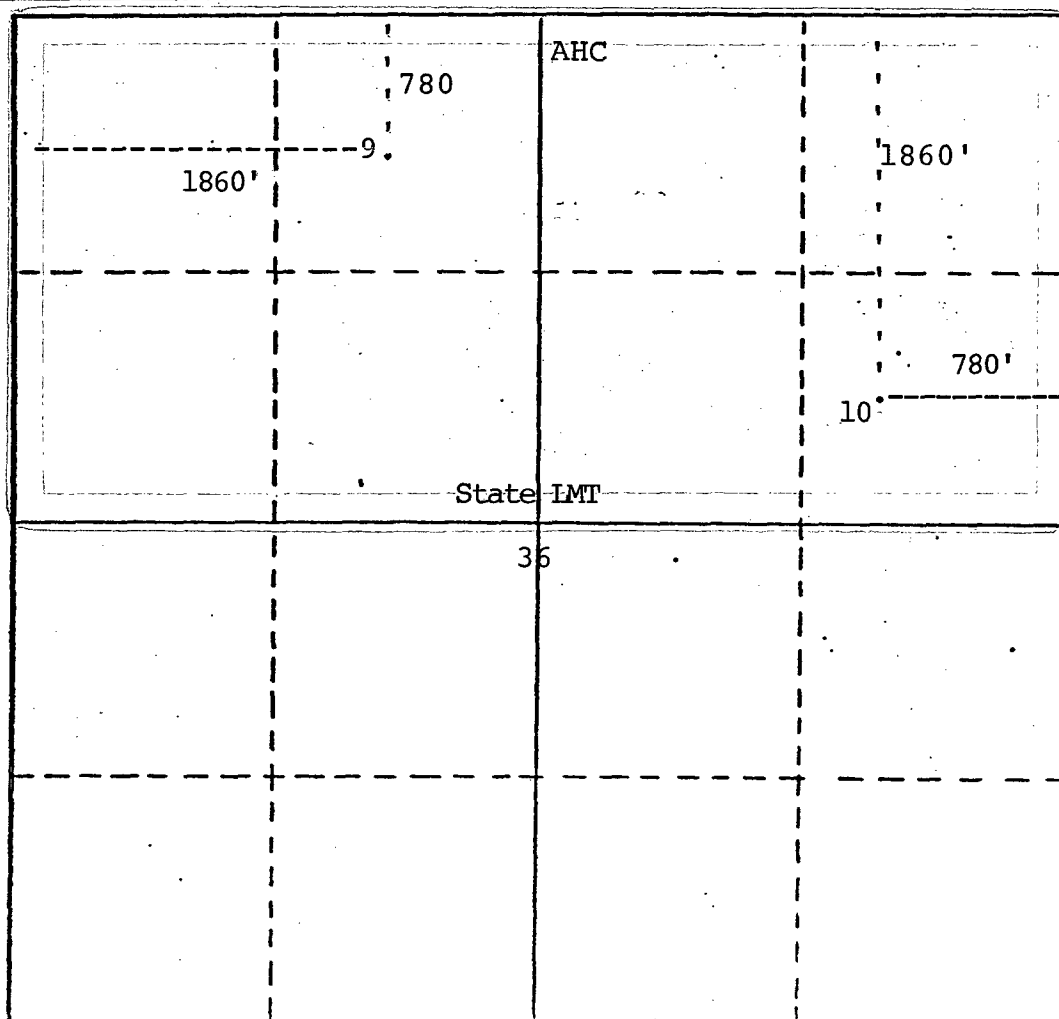
Operator Amerada Hess Corporation			Lease State LMT		Well No. 9 & 10
Unit Letter C, H	Section 36	Township 23S	Range 36E	County Lea	
Actual Footage Location of Well: 1860 feet from the N line and 780 feet from the E line 780					
Ground Level Elev. #9-3333', #10-3319	Producing Formation Jalmat Tansill Yates	Pool Jalmat Tansill Yates 7R Queen	Dedicated Acreage: 320 Acres		

1. Outline the acreage dedicated to the subject well by colored pencil or hatchure marks on the plat below.
2. If more than one lease is dedicated to the well, outline each and identify the ownership thereof (both as to working interest and royalty).
3. If more than one lease of different ownership is dedicated to the well, have the interests of all owners been consolidated by communitization, unitization, force-pooling, etc?

☐ Yes ☒ No If answer is "yes," type of consolidation _____

If answer is "no," list the owners and tract descriptions which have actually been consolidated. (Use reverse side of this form if necessary.) NW $\frac{1}{4}$ and NE $\frac{1}{4}$ of Sec. 36

No allowable will be assigned to the well until all interests have been consolidated (by communitization, unitization, forced-pooling, or otherwise) or until a non-standard unit, eliminating such interests, has been approved by the Commission.



CERTIFICATION

I hereby certify that the information contained herein is true and complete to the best of my knowledge and belief.

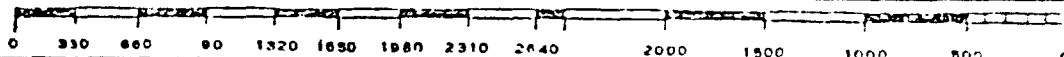
Name
Denise Ward
Position
Petroleum Engineer
Company
Amerada Hess Corp.
Date
7-20-87

I hereby certify that the well location shown on this plat was plotted from field notes of actual surveys made by me or under my supervision, and that the same is true and correct to the best of my knowledge and belief.

Date Surveyed

Registered Professional Engineer
and/or Land Surveyor

Certificate No.



STATE OF NEW MEXICO
ENERGY AND MINERALS DEPARTMENT

NO. OF COPIES RECEIVED		
DISTRIBUTION		
SANTA FE		
FILE		
U.S.G.S.		
LAND OFFICE		
TRANSPORTER	OIL	
	GAS	
OPERATOR		
PRORATION OFFICE		

OIL CONSERVATION DIVISION
P. O. BOX 2088
SANTA FE, NEW MEXICO 87501

Form C-104
Revised 10-01-78
Format 06-01-83
Page 1

REQUEST FOR ALLOWABLE
AND
AUTHORIZATION TO TRANSPORT OIL AND NATURAL GAS

I.

Operator Amerada Hess Corporation	
Address Drawer D, Monument, New Mexico 88265	
Reason(s) for filing (Check proper box)	Other (Please explain)
<input type="checkbox"/> New Well <input type="checkbox"/> Recompletion <input type="checkbox"/> Change in Ownership	Change in non-standard gas proration unit Change in Transporter of: <input type="checkbox"/> Oil <input type="checkbox"/> Dry Gas <input type="checkbox"/> Casinghead Gas <input type="checkbox"/> Condensate

If change of ownership give name and address of previous owner _____

II. DESCRIPTION OF WELL AND LEASE

Lease Name State LMT	Well No. 9,10	Pool Name, including Formation Jalmat Yates 7R Queen	Kind of Lease State, Federal or Fee State	Lease No. B1413
Location H 1860 North 780 East				
Unit Letter C ; 780 Feet From The North Line and 1860 Feet From The West				
Line of Section 36	Township 23S	Range 36E	, NMPM, Lea County	

III. DESIGNATION OF TRANSPORTER OF OIL AND NATURAL GAS

Name of Authorized Transporter of Oil <input type="checkbox"/> or Condensate <input type="checkbox"/>	Address (Give address to which approved copy of this form is to be sent)
Name of Authorized Transporter of Casinghead Gas <input type="checkbox"/> or Dry Gas <input checked="" type="checkbox"/>	Address (Give address to which approved copy of this form is to be sent)
Northern Natural Gas Co.	
If well produces oil or liquids, give location of tanks.	Unit Sec. Twp. Rge. Is gas actually connected? When
	Yes

If this production is commingled with that from any other lease or pool, give commingling order number: _____

NOTE: Complete Parts IV and V on reverse side if necessary.

VI. CERTIFICATE OF COMPLIANCE

I hereby certify that the rules and regulations of the Oil Conservation Division have been complied with and that the information given is true and complete to the best of my knowledge and belief.

Dennis Ward
(Signature)
Petroleum Engineer
(Title)
7-20-87
(Date)

OIL CONSERVATION DIVISION

APPROVED _____, 19____
BY _____
TITLE _____

This form is to be filed in compliance with RULE 1104.
If this is a request for allowable for a newly drilled or deepened well, this form must be accompanied by a tabulation of the deviation tests taken on the well in accordance with RULE 111.
All sections of this form must be filled out completely for allowable on new and recompleted wells.
Fill out only Sections I, II, III, and VI for changes of owner, well name or number, or transporter, or other such change of condition.
Separate Forms C-104 must be filed for each pool in multiply completed wells.



GARREY CARRUTHERS
GOVERNOR

STATE OF NEW MEXICO
ENERGY AND MINERALS DEPARTMENT
OIL CONSERVATION DIVISION
HOBBS DISTRICT OFFICE

SEP 24 1987

9-16-87

POST OFFICE BOX 1980
HOBBS, NEW MEXICO 88241-1980
(505) 393-6161

OIL CONSERVATION DIVISION
P. O. BOX 2088
SANTA FE, NEW MEXICO 87501

RE: Proposed:

MC _____
DHC _____
NSL _____
NSP ☒ _____
SWD _____
WFX _____
PMX _____

Gentlemen:

I have examined the application for the:

Amerada Hess Corp. State Lmt #9-H 10-C 36-23-36
Operator Lease & Well No. Unit S-T-R

and my recommendations are as follows:

OK JS

Yours very truly,

Jerry Sexton
Jerry Sexton
Supervisor, District 1

/ed