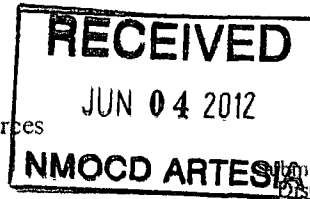


District I
1625 N. French Dr., Hobbs, NM 88240
District II
1301 W. Grand Avenue, Artesia, NM 88210
District III
1000 Rio Brazos Road, Aztec, NM 87410
District IV
1220 S. St. Francis Dr., Santa Fe, NM 87505

State of New Mexico
Energy Minerals and Natural Resources
Oil Conservation Division
1220 South St. Francis Dr.
Santa Fe, NM 87505



Form C-141
Revised October 10, 2003
Submit 2 Copies to appropriate District Office in accordance with Rule 116 on back side of form

Release Notification and Corrective Action

nMLB/216453044		OPERATOR		<input checked="" type="checkbox"/> Initial Report	<input type="checkbox"/> Final Report
Name of Company	COG OPERATING LLC 229137	Contact	Pat Ellis		
Address	550 W. Texas, Suite 100, Midland, TX 79701	Telephone No.	432-230-0077		
Facility Name	Brigham H South Tank Battery	Facility Type	Tank Battery		
Surface Owner Federal		Mineral Owner	Lease No. (API#) 30-015-50473 <i>N/A</i>		
		Closest well location			

LOCATION OF RELEASE <i>used: 30-015-04234 Brigham H 2 L-21-17s-30E</i>								
Unit Letter	Section	Township	Range	Feet from the	North/South Line	Feet from the	East/West Line	County
C	28	17	30E					Eddy

Latitude 32 48.720 Longitude 103 58.685

328120 NATURE OF RELEASE *103, 9781*

Type of Release Oil	Volume of Release 13bbls	Volume Recovered 10bbls
Source of Release Circulating pump	Date and Hour of Occurrence 05 16.2012	Date and Hour of Discovery 05 16 2012 1:03 p.m.
Was Immediate Notice Given? <input type="checkbox"/> Yes <input checked="" type="checkbox"/> No <input checked="" type="checkbox"/> Not Required	If YES, To Whom?	
By Whom?	Date and Hour	
Was a Watercourse Reached? <input type="checkbox"/> Yes <input checked="" type="checkbox"/> No	If YES, Volume Impacting the Watercourse.	
If a Watercourse was Impacted, Describe Fully.*		
Describe Cause of Problem and Remedial Action Taken.* The seal on the circulating pump was not working correctly and subsequently caused a release of oil into the facility. The seal inside the pump has been replaced		
Describe Area Affected and Cleanup Action Taken.* Initially 13bbls of oil was released from the circulating pump and we were able to recover 10bbls with a vacuum truck. All free fluid has been recovered and several inches of the contaminated soil has been removed from the facility and hauled to disposal. Tetra Tech will sample the spill site area to delineate any possible contamination from the release and we will present a remediation work plan to the NMOCD/BLM for approval prior to any significant remediation work.		
I hereby certify that the information given above is true and complete to the best of my knowledge and understand that pursuant to NMOCD rules and regulations all operators are required to report and/or file certain release notifications and perform corrective actions for releases which may endanger public health or the environment. The acceptance of a C-141 report by the NMOCD marked as "Final Report" does not relieve the operator of liability should their operations have failed to adequately investigate and remediate contamination that pose a threat to ground water, surface water, human health or the environment. In addition, NMOCD acceptance of a C-141 report does not relieve the operator of responsibility for compliance with any other federal, state, or local laws and/or regulations.		
Signature: <i>Josh Russo</i>	OIL CONSERVATION DIVISION	
Printed Name: Josh Russo	Signed By: <i>Mike Brannon</i> Approved by District Supervisor.	
Title: HSE Coordinator	Approval Date: JUN 12 2012	Expiration Date:
E-mail Address: jrusso@conchoresources.com	Conditions of Approval: Remediation per OCD Rules & Guidelines. SUBMIT REMEDIATION PROPOSAL NOT LATER THAN:	Attached <input type="checkbox"/>
Date: 06/04/2012 Phone: 432-212-2399		

* Attach Additional Sheets If Necessary

Remediation per OCD Rules & Guidelines. SUBMIT REMEDIATION PROPOSAL NOT LATER THAN:

2RA-1163

Bratcher, Mike, EMNRD

From: Joshua Russo [jrusso@concho.com]
Sent: Monday, June 04, 2012 3:27 PM
To: Bratcher, Mike, EMNRD; Jim Amos office (jamos@blm.gov); Terry Gregston (tgregsto@blm.gov)
Cc: Tavarez, Ike; Dorey, Kim; Franklin, Tom K.
Subject: C-141 Initial Report - Brigham H South TB
Attachments: BRIGHAM H SOUTH TANK BATTERY -- DATE OF RELEASE -- 05-16-2012.pdf

Please see attached a C-141 Initial Report for a release that occurred at our Brigham H South TB.

Thank you,

Joshua Russo

HSE Coordinator
550 W. Texas Ave, Suite 100
Midland, Texas 79701
Phone: (432) 683-7443
Cell: (432) 212-2399
jrusso@conchoresources.com




CONFIDENTIALITY NOTICE: The information in this email may be confidential and/or privileged. If you are not the intended recipient or an authorized representative of the intended recipient, you are hereby notified that any review, dissemination or copying of this email and its attachments, if any, or the information contained herein, is prohibited. If you have received this email in error, please immediately notify the sender by return email and delete this email from your system. Thank you.

Well Selection Criteria Quick Print

(Field_No = 302464)

API Well #	Well Name and No.		Operator Name	Typ	Stat	County	Surf	UL	Se	Twp	Rng	Ft N/S	Ft E/W	UICPrmt	Lst Insp Dt
30-015-04234-00-00	BRIGHAM H	002	COG OPERATING LLC	O	A	Eddy	F	32	21	17 S	30 E	1650 S	330 W	R-3672	3/18/2011
30-015-31662-00-00	BRIGHAM H	005	COG OPERATING LLC	O	A	Eddy	F	L	21	17 S	30 E	2601 S	639 W		3/8/2011
30-015-30984-00-00	BRIGHAM H	004	COG OPERATING LLC	O	A	Eddy	F	L	21	17 S	30 E	1702 S	921 W		3/17/2011
30-015-30677-00-00	BRIGHAM H	003	COG OPERATING LLC	O	A	Eddy	F	L	21	17 S	30 E	2600 S	760 W	OLS-184	3/8/2011




Google earth

feet
km



LAT/LONG FOR BRIGHAM H #2 L-21-17s-30E

COG Brigham H #2 015-04234 L-21-17s-30e




Oil Conservation Division

32.81737 x 103.98450

COG Brigham H TANK BTR7

DrawnBy

6/12/2012 2:29:30 PM




Google earth

feet
km



LAT/LONG FOR BRIGHAM H BTRY C-28-17s-30

Alamo Fed S #3 015-04373 C-28-17s-30e



Oil Conservation Division

32.811927 x 103.97802

COG BRIGHAM H TANK BTRY

DrawnBy

6/12/2012 2:13:27 PM