

12/20/2016 DATE IN	SUSPENSE	ENGINEER <i>MAN</i>	12/20/2016 LOGGED IN	PLC TYPE	PLM 16355 48782 APP NO.
-----------------------	----------	---------------------	-------------------------	-------------	----------------------------

ABOVE THIS LINE FOR DIVISION USE ONLY

NEW MEXICO OIL CONSERVATION DIVISION
- Engineering Bureau -
1220 South St. Francis Drive, Santa Fe, NM 87505



ADMINISTRATIVE APPLICATION CHECKLIST

THIS CHECKLIST IS MANDATORY FOR ALL ADMINISTRATIVE APPLICATIONS FOR EXCEPTIONS TO DIVISION RULES AND REGULATIONS WHICH REQUIRE PROCESSING AT THE DIVISION LEVEL IN SANTA FE

Application Acronyms:

[NSL-Non-Standard Location] [NSP-Non-Standard Proration Unit] [SD-Simultaneous Dedication]
[DHC-Downhole Commingling] [CTB-Lease Commingling] [PLC-Pool/Lease Commingling]
[PC-Pool Commingling] [OLS - Off-Lease Storage] [OLM-Off-Lease Measurement]
[WFX-Waterflood Expansion] [PMX-Pressure Maintenance Expansion]
[SWD-Salt Water Disposal] [IPI-Injection Pressure Increase]
[EOR-Qualified Enhanced Oil Recovery Certification] [PPR-Positive Production Response]

[1] **TYPE OF APPLICATION** - Check Those Which Apply for [A]

- [A] Location - Spacing Unit - Simultaneous Dedication
☐ NSL ☐ NSP ☐ SD

Check One Only for [B] or [C]

- [B] Commingling - Storage - Measurement

☐ DHC ☐ CTB ☒ PLC ☐ PC ☒ OLS ☒ OLM

- [C] Injection - Disposal - Pressure Increase - Enhanced Oil Recovery

☐ WFX ☐ PMX ☐ SWD ☐ IPI ☐ EOR ☐ PPR

- [D] Other: Specify _____

[2] **NOTIFICATION REQUIRED TO:** - Check Those Which Apply, or ☐ Does Not Apply

- [A] ☒ Working, Royalty or Overriding Royalty Interest Owners

- [B] ☐ Offset Operators, Leaseholders or Surface Owner

- [C] ☐ Application is One Which Requires Published Legal Notice

- [D] ☒ Notification and/or Concurrent Approval by BLM or SLO
U.S. Bureau of Land Management - Commissioner of Public Lands, State Land Office

- [E] ☒ For all of the above, Proof of Notification or Publication is Attached, and/or,

- [F] ☐ Waivers are Attached

[3] **SUBMIT ACCURATE AND COMPLETE INFORMATION REQUIRED TO PROCESS THE TYPE OF APPLICATION INDICATED ABOVE.**

[4] **CERTIFICATION:** I hereby certify that the information submitted with this application for administrative approval is **accurate** and **complete** to the best of my knowledge. I also understand that **no action** will be taken on this application until the required information and notifications are submitted to the Division.

Note: Statement must be completed by an individual with managerial and/or supervisory capacity.

JUSTIN MORRIS
Print or Type Name

Justin Morris
Signature

DRILLING ENGINEER
Title

12/19/16
Date

JUSTIN.MORRIS@OXY.COM
e-mail Address

District I
1625 N. French Drive, Hobbs, NM 88240
District II
811 S. First St., Artesia, NM 88210
District III
1000 Rio Brazos Road, Aztec, NM 87410
District IV
1220 S. St Francis Dr, Santa Fe, NM
87505

State of New Mexico
Energy, Minerals and Natural Resources Department

Form C-107-B
Revised August 1, 2011

OIL CONSERVATION DIVISION

1220 S. St Francis Drive
Santa Fe, New Mexico 87505

Submit the original
application to the Santa Fe
office with one copy to the
appropriate District Office.

APPLICATION FOR SURFACE COMMINGLING (DIVERSE OWNERSHIP)

OPERATOR NAME: OXY USA INC
OPERATOR ADDRESS: PO BOX 4294 HOUSTON, TX 77210
APPLICATION TYPE:

☐ Pool Commingling ☐ Lease Commingling ☒ Pool and Lease Commingling ☐ Off-Lease Storage and Measurement (Only if not Surface Commingled)

LEASE TYPE: ☐ Fee ☐ State ☒ Federal

Is this an Amendment to existing Order? ☐ Yes ☒ No If "Yes", please include the appropriate Order No. _____
Have the Bureau of Land Management (BLM) and State Land office (SLO) been notified in writing of the proposed commingling
☒ Yes ☐ No

(A) POOL COMMINGLING
Please attach sheets with the following information

(1) Pool Names and Codes	Gravities / BTU of Non-Commingled Production	Calculated Gravities / BTU of Commingled Production		Calculated Value of Commingled Production	Volumes
SEE ATTACHED					

- (2) Are any wells producing at top allowables? ☐ Yes ☒ No
(3) Has all interest owners been notified by certified mail of the proposed commingling? ☒ Yes ☐ No.
(4) Measurement type: ☐ Metering ☒ Other (Specify): ALLOCATION BY WELL TEST
(5) Will commingling decrease the value of production? ☐ Yes ☒ No If "yes", describe why commingling should be approved

(B) LEASE COMMINGLING
Please attach sheets with the following information

- (1) Pool Name and Code.
(2) Is all production from same source of supply? ☐ Yes ☐ No
(3) Has all interest owners been notified by certified mail of the proposed commingling? ☐ Yes ☐ No
(4) Measurement type: ☐ Metering ☐ Other (Specify)

(C) POOL and LEASE COMMINGLING
Please attach sheets with the following information

- (1) Complete Sections A and E.

(D) OFF-LEASE STORAGE and MEASUREMENT
Please attached sheets with the following information

- (1) Is all production from same source of supply? ☐ Yes ☐ No
(2) Include proof of notice to all interest owners.

(E) ADDITIONAL INFORMATION (for all application types)
Please attach sheets with the following information

- (1) A schematic diagram of facility, including legal location.
(2) A plat with lease boundaries showing all well and facility locations. Include lease numbers if Federal or State lands are involved.
(3) Lease Names, Lease and Well Numbers, and API Numbers.

I hereby certify that the information above is true and complete to the best of my knowledge and belief.

SIGNATURE: Justin Morris TITLE: DRILLING ENGINEER DATE: 12/19/16
TYPE OR PRINT NAME: JUSTIN MORRIS TELEPHONE NO.: 713-366-5249

E-MAIL ADDRESS: JUSTIN_MORRIS@oxy.com

APPLICATION FOR POOL & LEASE COMMINGLE, OFF-LEASE MEASUREMENT, STORAGE & SALES

Commingling proposal for Riverbend B11 CTB:

OXY USA INC is requesting approval for the Pool & Lease Commingle of wells listed below, in addition to Off-lease Measurement, Storage & Sales, for the Riverbend 23 Federal 16Q and the Canyon 23 Federal 1.

Federal Lease NMNM081586 (12.5% Royalty Rate)

POOL: CEDAR CANYON; DELAWARE (11540) ①

Well Name	Location	API	BOPD	OIL GRAVITY	MCFPD	BTU
Riverbend 23 Federal 14	C-23-24S-29E	30-015-29616	2	42	0	1258
Riverbend B Federal 11	B-23-24S-29E	30-015-29320	2	42	0	1258

*Cedar Canyon
below
Picture Crossing,
Bone Spring, East*

Federal Lease NMNM093477 (12.5% Royalty Rate)

POOL: PIERCE CROSSING; BONE SPRING, EAST (96473) ②

Well Name	Location	API	BOPD	OIL GRAVITY	MCFPD	BTU
Riverbend 23 Federal 16Q	J-23-24S-29E	30-015-33598	2	42	0	1258

Federal Lease NMNM081586 (12.5% Royalty Rate)

POOL: PIERCE CROSSING; BONE SPRING, EAST (96473) & CEDAR CANYON; DELAWARE (11540). DHC-3005 ③

Well Name	Location	API	BOPD	OIL GRAVITY	MCFPD	BTU
Riverbend Federal 7	E-23-24S-29E	30-015-27994	3	42	0	1258

Federal Lease NMNM081586 (12.5% Royalty Rate)

POOL: CORRAL DRAW; BONE SPRING (96238) ③

Well Name	Location	API	BOPD	OIL GRAVITY	MCFPD	BTU
Cedar Canyon 22 1H	K-22-24S-29E	30-015-40668	12	42	104	1258
Cedar Canyon 23 1H	E-23-24S-29E	30-015-40667	12	42	54	1258

Federal Lease NMNM088138 (12.5% Royalty Rate)

POOL: CEDAR CANYON; DELAWARE (11540)

Well Name	Location	API	BOPD	OIL GRAVITY	MCFPD	BTU
Canyon 23 Federal 1	I-23-24S-29E	30-015-29318	4	42	0	1258

Attached is a map which displays the federal leases and well locations.

The BLM's interest, of 12.5%, is identical in all wells.

Oil & Gas metering:

The central tank battery is located on the Riverbend Federal 7 wellpad at 32.2037, -103.9622 on lease NMNM081586. The production from each well will flow through a common two phase production separator to separate gas from liquids. Liquids will then flow to a heater treater to separate oil and water. Wells will be tested monthly through a two phase test separator and heater treater for a minimum of 24 hours. Heater treater is outfitted with a turbine meter S/N 402615 to meter the oil and turbine meter S/N 402843 to meter the water. Test separator is outfitted with orifice meter S/N 4286 to meter the gas.

The oil production from the wells listed will be commingled, measured and sold at the Riverbend B11 CTB. Oil will be sold via trucking. Produced water will be pumped to the Cedar Canyon water disposal gathering system. The gas will be sold to Enterprise at sales meter S/N 68841 located 32.2219, -103.9743 after it is measured by Oxy check meter S/N 6073, located at the Riverbend B11 CTB.

Production from the Cedar Canyon 22 1H is separated on the well site for the Cedar Canyon 22 1H and the gas is metered separately on location at meter S/N 14915X before coming into the combined gas header at the Riverbend B 11 CTB prior to sales point. Oil and water is combined at the inlet header of the Riverbend B 11 CTB with the other wells.

The oil and gas meters will be calibrated on a regular basis per API, NMOCD and BLM specifications. The BLM and OCD will be notified of any future changes in the facility.

Process and Flow Descriptions:

The flow of production is shown in detail on enclosed facility diagram and map which shows the lease boundaries, Communitization agreement boundaries, location of wells, facility, and gas sales meter. The commingling of this production is the most effective means of producing the reserves.

OXY USA INC understands the requested approval will not constitute the granting of any right-of-way or construction rights not granted by the lease instrument. These applications will be submitted separately for approval per NMOCD and BLM regulations.

The working interest, royalty interest and overriding royalty interest owners have been notified of this proposal by certified mail (see attached).

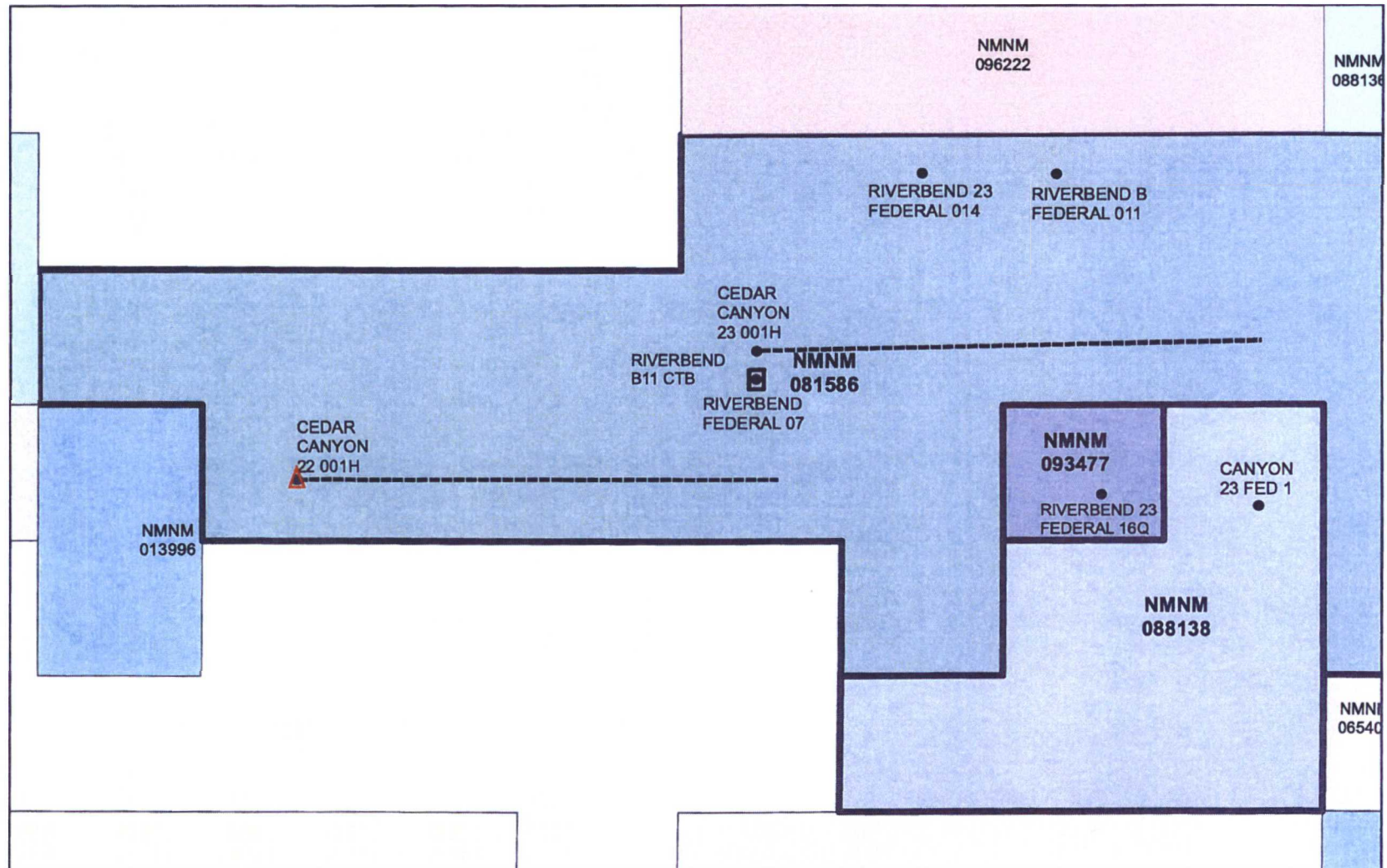
Signed: 

Printed Name: Justin Morris

Title: Drilling Engineer

Date: 12/20/16

Riverbend B11 CTB Section 23 T24S, R29E



Legend

- Wells
- △ Cedar Canyon 22 1H Satellite
- Laterals
- Riverbend B11 CTB



OXY USA WTP Limited Partnership / OXY USA INC /
OCCIDENTAL PERMIAN LP
A subsidiary of Occidental Petroleum Corporation

5 Greenway Plaza, Suite 110, Houston, Texas 77046
P.O. Box 4294, Houston, Texas 77210-4294
Direct: 713.366.5249 Cell: 432.813.9088
Justin_Morris@oxy.com

December 20, 2016

CERTIFIED MAIL
RETURN RECEIPT REQUESTED

Re: Request for Pool & Lease Commingling and Off-lease Oil Measurement, Sales & Storage for the following wells and leases:

Lease Number	Well Name
NMNM 081586	Riverbend 23 Federal 14
NMNM 081586	Riverbend B Federal 11
NMNM 093477	Riverbend 23 Federal 16Q
NMNM 081586	Riverbend Federal 7
NMNM 081586	Cedar Canyon 22 1H
NMNM 081586	Cedar Canyon 23 1H
NMNM 088138	Canyon 23 Federal 1

To Whom It May Concern:

This is to advise you that OXY USA INC is filing an application with the Bureau of Land Management (BLM) and New Mexico Oil Conservation Division (NMOCD) seeking approval for Pool & Lease Commingling and Off-lease Oil Measurement, Sales & Storage for the above mentioned wells.

A copy of the application submitted to the Division is attached.

Any objections or requests for a hearing regarding this application must be submitted to the New Mexico Oil Conservation Division Santa Fe Office within 20 Days from the date of this letter.

For questions pertaining to mineral interest, please contact Jeremy Murphrey at (713) 350-4816.

For questions pertaining to the application, please contact Justin Morris at (713) 366-5249.

Respectfully,

OXY USA INC
Justin Morris
Permian Regulatory
(713) 366-5249
Justin_Morris@oxy.com

Riverbend B 11 CTB Interest Owners

NAME	ADDRESS	CITY	STATE	ZIP
ANDERSON,CURTIS A & EDNA I ANDERSON	9314 CHERRY BROOK LANE	FRISCO	TX	75033
BURTON,WILLIAM K	306 WEST 7TH STREET, SUITE 901	FORT WORTH	TX	76102
CCB 1998 TRUST	306 WEST 7TH STREET, SUITE 901	FORT WORTH	TX	76102
COLLINS & WARE INC	950 THIRD AVE, 23RD FLOOR	NEW YORK	NY	10022
DCB 1998 TRUST	306 WEST 7TH STREET, SUITE 901	FORT WORTH	TX	76102
FORTSON III CHILDRENS TRUST,BEN J	P O BOX 29	FORT WORTH	TX	76101
GRABLE,ROBERT C	201 MAIN STREET	FORT WORTH	TX	76102
KIMBELL ART FOUNDATION	301 COMMERCE ST SUITE 2300	FORT WORTH	TX	76102
KULENGUSKI,MICHAEL A & BEVERLY GAY	279 JONES MT ROAD	MADISON	VA	22727
MAP00-NET TX GENERAL PARTNERSHIP	P.O. BOX 268946	OKLAHOMA CITY	OK	73126
MINERALS MANAGEMENT SERVICE	PO BOX 25627	DENVER	CO	80225
MWB 1998 TRUST	306 WEST 7TH STREET, SUITE 901	FORT WORTH	TX	76102
OXY USA INC	P O BOX 27570	HOUSTON	TX	77227
ROACH FOUNDATION INC	777 TAYLOR ST PII-J	FORT WORTH	TX	76102
SUNDANCE MINERALS I	P O BOX 17744	FORT WORTH	TX	76102
TITTL,JOHN S & NANCY L	7304 VALENCIA GROVE COURT	FORT WORTH	TX	76132

Riverbend B 11 CTB Production Data

Riverbend 23 Federal 14 (API 30-015-29616)

Month	Oil (bbls)	Gas (mcf)	Water (bbls)
Mar	86	0	646
Apr	48	0	588
May	60	0	639
Jun	59	0	595
Jul	58	0	620
Aug	62	0	471
Avg. Daily Prod.	2	0	19.8

Riverbend B Federal 11 (API 30-015-29320)

Month	Oil (bbls)	Gas (mcf)	Water (bbls)
Mar	87	0	819
Apr	6	0	948
May	51	0	954
Jun	55	0	884
Jul	56	0	1013
Aug	60	0	708
Avg. Daily Prod.	1.7	0	29.6

Riverbend 23 Federal 16Q (API 30-015-33598)

Month	Oil (bbls)	Gas (mcf)	Water (bbls)
Mar	107	15	1208
Apr	66	0	1191
May	78	0	1259
Jun	13	0	328
Jul	0	0	0
Aug	84	0	914
Avg. Daily Prod.	1.9	0.1	27.2

Riverbend Federal 7 (API 30-015-27994)

Month	Oil (bbls)	Gas (mcf)	Water (bbls)
Mar	100	0	776
Apr	64	0	872
May	95	0	911
Jun	76	0	879
Jul	76	0	876
Aug	79	0	652
Avg. Daily Prod.	2.7	0	27.6

Cedar Canyon 22 1H (API 30-015-40668)

Month	Oil (bbls)	Gas (mcf)	Water (bbls)
Mar	338	4759	1221
Apr	49	1139	217
May	386	2179	904
Jun	531	3790	1506
Jul	492	4798	1667
Aug	353	2047	972
Avg. Daily Prod.	12	104	36

Cedar Canyon 23 1H (API 30-015-40667)

Month	Oil (bbls)	Gas (mcf)	Water (bbls)
Mar	402	2348	5188
Apr	302	865	5832
May	424	0	6287
Jun	353	0	6436
Jul	284	4855	852
Aug	0	0	0
Avg. Daily Prod.	11.8	53.8	164

Canyon 23 Federal 1 (API 30-015-29318)

Month	Oil (bbls)	Gas (mcf)	Water (bbls)
Mar	141	0	1385
Apr	95	0	795
May	114	0	790
Jun	98	0	840
Jul	91	0	3112
Aug	87	0	674
Avg. Daily Prod.	3.5	0	42.2

DISTRICT I
P.O. Box 1980, Hobbs, NM 88241-1980

DISTRICT II
P.O. Drawer DD, Artesia, NM 88211-0719

DISTRICT III
1000 Rio Brazos Rd., Aztec, NM 87410

DISTRICT IV
P.O. BOX 2088, SANTA FE, N.M. 87504-2088

State of New Mexico
Energy, Minerals and Natural Resources Department

Form C-102
Revised February 10, 1994
Submit to Appropriate District Office
State Lease - 4 Copies
Fee Lease - 3 Copies

OIL CONSERVATION DIVISION

P.O. Box 2088
Santa Fe, New Mexico 87504-2088

☐ AMENDED REPORT

WELL LOCATION AND ACREAGE DEDICATION PLAT

API Number 30-015-29320	Pool Code 96473	Pool Name Pierce Crossing, East (Bone Springs)
Property Code	Property Name RIVER BEND FEDERAL B	Well Number 11
OGRID No. 017891	Operator Name POGO PRODUCING COMPANY	Elevation 2975'

Surface Location

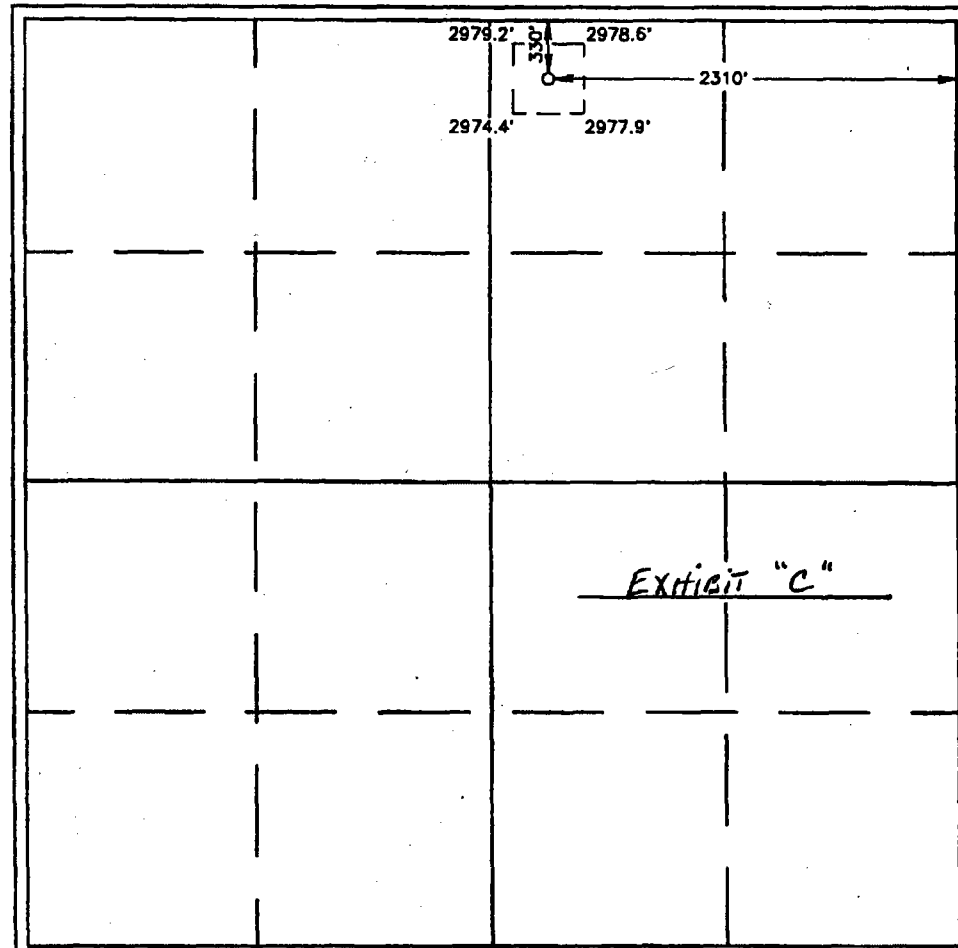
UL or lot No.	Section	Township	Range	Lot Idn	Feet from the	North/South line	Feet from the	East/West line	County
B	23	24 S	29 E		330	NORTH	2310	EAST	EDDY

Bottom Hole Location If Different From Surface

UL or lot No.	Section	Township	Range	Lot Idn	Feet from the	North/South line	Feet from the	East/West line	County

Dedicated Acres	Joint or Infill	Consolidation Code	Order No.
40			

NO ALLOWABLE WILL BE ASSIGNED TO THIS COMPLETION UNTIL ALL INTERESTS HAVE BEEN CONSOLIDATED
OR A NON-STANDARD UNIT HAS BEEN APPROVED BY THE DIVISION

	<p>OPERATOR CERTIFICATION</p> <p>I hereby certify the the information contained herein is true and complete to the best of my knowledge and belief.</p> <p><i>James M.C. Ritchie, Jr.</i> Signature James M.C. Ritchie, Jr. Printed Name Agent Title 11/23/96 Date</p> <p>SURVEYOR CERTIFICATION</p> <p>I hereby certify that the well location shown on this plat was plotted from field notes of actual surveys made by me or under my supervision, and that the same is true and correct to the best of my belief.</p> <p>NOVEMBER 11, 1996</p> <p>Date Surveyed Signature & Seal of Professional Surveyor <i>Ronald J. Eidson</i> Professional Surveyor 11-12-96 Certificate No. JOHN R. WEST 676 RONALD J. EIDSON 3239 EIDSON 12641</p>
---	--

District I

1625 N. French Dr., Hobbs, NM 88240

District II

1301 W. Grand Avenue, Artesia, NM 88210

District III

1000 Rio Brazos Rd., Aztec, NM 87410

District IV

1220 S. St. Francis Dr., Santa Fe, NM 87505

State of New Mexico

Energy, Minerals & Natural Resources Department

OIL CONSERVATION DIVISION

1220 South St. Francis Dr.

Santa Fe, NM 87505

Form C-102

Revised June 10, 2003

Appropriate District Office

State Lease - 4 Copies

Fee Lease - 3 Copies

☐ AMENDED REPORT

WELL LOCATION AND ACREAGE DEDICATION PLAT

API Number 30-015-33598		Pool Code 59371 96473	Pool Name Pierce Crossing Bone Spring, East
Property Code 20875	Property Name River Bend 23 Federal		Well Number 16
OGRID No. 017891	Operator Name Pogo Producing Company		Elevation 3023

¹⁰ Surface Location

UL or lot no.	Section	Township	Range	Lot Idn	Feet from the	North/South line	Feet from the	East/West line	County
J	23	24S	29E		1830	South	1980	East	Eddy

¹¹ Bottom Hole Location If Different From Surface

UL or lot no.	Section	Township	Range	Lot Idn	Feet from the	North/South line	Feet from the	East/West line	County

¹² Dedicated Acres 40	¹³ Joint or Infill	¹⁴ Consolidation Code	¹⁵ Order No.
-------------------------------------	-------------------------------	----------------------------------	-------------------------

NO ALLOWABLE WILL BE ASSIGNED TO THIS COMPLETION UNTIL ALL INTERESTS HAVE BEEN CONSOLIDATED OR A NON-STANDARD UNIT HAS BEEN APPROVED BY THE DIVISION

¹⁶ 	¹⁷ OPERATOR CERTIFICATION I hereby certify that the information contained herein is true and complete to the best of my knowledge and belief. Signature Cathy Wright Printed Name Sr. Eng Tech Title and E-mail Address 07/22/05 Date	
	¹⁸ SURVEYOR CERTIFICATION I hereby certify that the well location shown on this plat was plotted from field notes of actual surveys made by me or under my supervision, and that the same is true and correct to the best of my belief. Date of Survey Signature and Seal of Professional Surveyor: Certificate Number	

DISTRICT I
P.O. Box 1080, Hobbs, NM 88240

DISTRICT II
P.O. Drawer 88, Artesia, NM 88210

DISTRICT III
1990 Elmo Branch Rd., Artesia, NM 87410

State of New Mexico
Energy, Minerals and Natural Resources Department

Form C-102
Revised February 10, 1994
Instruction on back
Submit to Appropriate District Office
State Lease - 4 Copies
Fee Lease - 3 Copies

OIL CONSERVATION DIVISION

P.O. Box 2088
Santa Fe, New Mexico 87504-2088

☐ AMENDED REPORT

WELL LOCATION AND ACREAGE DEDICATION PLAT

API Number 30-015-27994	Pool Code 11540	Pool Name Cedar Canyon; Delaware
Property Code 15019	Property Name RIVER BEND FEDERAL	Well Number 7
OGED No. 017891	Operator Name POGO PRODUCING CO.	Elevation 2955'

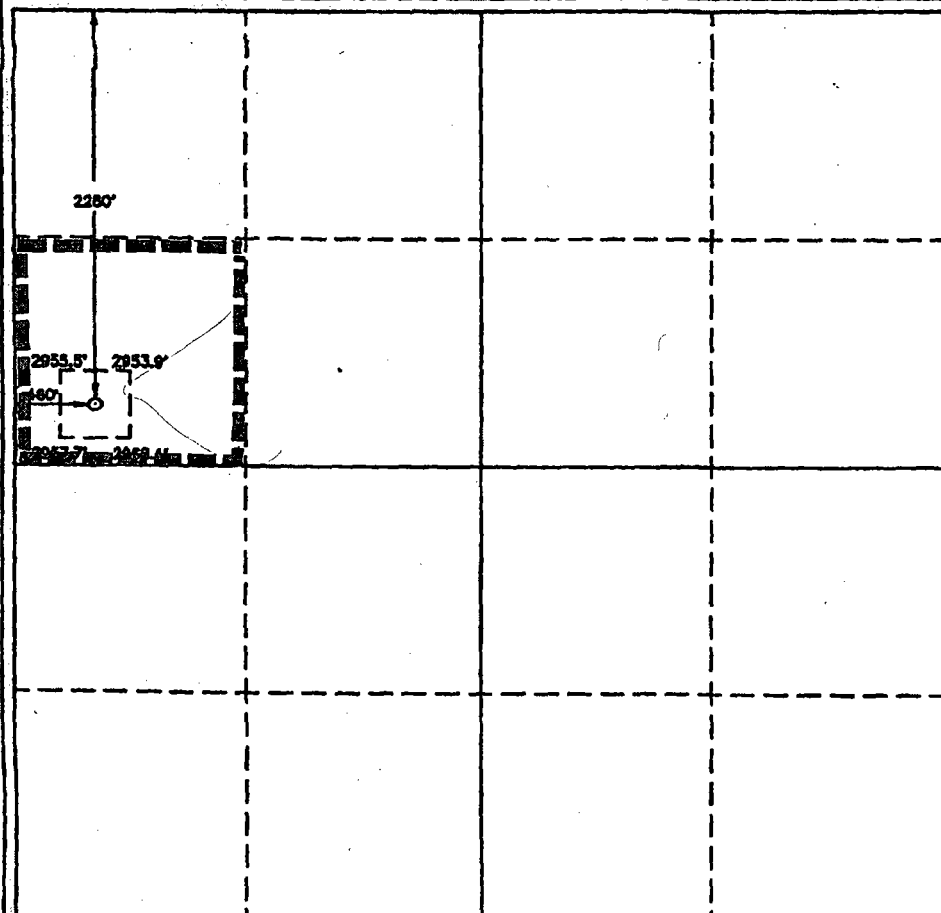


Surface Location

UL or lot No. E	Section 23	Township 24 S	Range 29 E	Lot Idn	Feet from the 2280	North/South Line NORTH	Feet from the 460	East/West Line WEST	County EDDY
--------------------	---------------	------------------	---------------	---------	-----------------------	---------------------------	----------------------	------------------------	----------------

Bottom Hole Location If Different From Surface

UL or lot No.	Section	Township	Range	Lot Idn	Feet from the	North/South Line	Feet from the	East/West Line	County
Dedicated Acres 40	Joint or InGB	Consolidation Code	Order No.						

NO ALLOWABLE WILL BE ASSIGNED TO THIS COMPLETION UNTIL ALL INTERESTS HAVE BEEN CONSOLIDATED
OR A NON-STANDARD UNIT HAS BEEN APPROVED BY THE DIVISION

	OPERATOR CERTIFICATION <i>I hereby certify that the information contained herein is true and complete to the best of my knowledge and belief.</i>  Signature Barrett L. Smith Printed Name Div. Oper. Engineer Title 7-27-01 Date
	SURVEYOR CERTIFICATION <i>I hereby certify that the well location shown on this plat was plotted from field notes of actual surveys made by me or under my supervision and that the same is true and correct to the best of my belief.</i>  Date Surveyed Signature & Seal of Professional Surveyor W.O. 11540-01-0721
	Certificate No. JOHN W. WEST, 678 RONALD J. EDSON, 3230 GARY L. JONES, 7977

DISTRICT I
1625 N. French Dr., Hobbs, NM 88240
Phone: (575) 393-6161 Fax: (575) 393-0720

DISTRICT II
811 E. Main St., Artesia, NM 88210
Phone: (575) 748-1283 Fax: (575) 748-9720

DISTRICT III
1600 Rio Grande Road, Aztec, NM 87410
Phone: (505) 334-6178 Fax: (505) 334-6170

DISTRICT IV
1220 S. St. Francis Dr., Santa Fe, NM 87505
Phone: (505) 476-3460 Fax: (505) 476-3462

State of New Mexico
Energy, Minerals & Natural Resources Department
OIL CONSERVATION DIVISION
1220 South St. Francis Dr.
Santa Fe, New Mexico 87505

RECEIVED
MAR 28 2013
NMOCD ARTESIA

Form C-102
Revised August 1, 2011
Submit one copy to appropriate
District Office

AMENDED REPORT

WELL LOCATION AND ACREAGE DEDICATION PLAT

API Number 30015-40668	Pool Code 96238	Pool Name Connel Draw Bone Springs
Property Code 39438	Property Name CEDAR CANYON 22	Well Number 1H
OGRID No. 16696	Operator Name OXY U.S.A. INC.	Elevation 2982'

Surface Location

UL or lot No.	Section	Township	Range	Lot Idn	Feet from the	North/South line	Feet from the	East/West line	County
K	22	24-S	29-E		1980	SOUTH	1980	WEST	EDDY

Bottom Hole Location If Different From Surface

UL or lot No.	Section	Township	Range	Lot Idn	Feet from the	North/South line	Feet from the	East/West line	County
L	23	24-S	29-E		1980 9612	SOUTH	980 9617	WEST	EDDY
Dedicated Acres 160	Joint or Infill N	Consolidation Code	Order No.						

NO ALLOWABLE WILL BE ASSIGNED TO THIS COMPLETION UNTIL ALL INTERESTS HAVE BEEN CONSOLIDATED OR A NON-STANDARD UNIT HAS BEEN APPROVED BY THE DIVISION

	<p>OPERATOR CERTIFICATION</p> <p>I hereby certify that the information herein is true and complete to the best of my knowledge and belief, and that this organization either owns a working interest or released mineral interest in the land including the proposed bottom hole location or has a right to drill this well at this location pursuant to a contract with an owner of such mineral or working interest, or to a voluntary pooling agreement or a compulsory pooling order heretofore entered by the division.</p> <p><i>[Signature]</i> 3/26/13 Signature Date</p> <p>David Stewart Printed Name</p> <p>David.Stewart@oxy.com E-mail Address</p>
<p>SCALE: 1"=2000'</p> <p>SECTION, QUARTER & SIXTEENTH CORNER COORDINATES TABLE</p> <p>(A) - Y=437702.8 N, X=609169.1 E (B) - Y=437699.8 N, X=614465.5 E (C) - Y=437717.6 N, X=617113.7 E (D) - Y=436372.2 N, X=609173.0 E (E) - Y=436373.2 N, X=614469.0 E (F) - Y=436392.2 N, X=617118.5 E</p> <p>DETAIL</p> <p>2976.6' 2987.2' 2978.0' 2984.9'</p> <p>GEODETIC COORDINATES NAD 27 NME</p> <p>SURFACE LOCATION Y=437025.8 N X=611150.7 E LAT.=32.200990° N LONG.=103.973991° W</p> <p>BOTTOM HOLE LOCATION Y=437033.6 N X=615447.0 E LAT.=32.200972° N LONG.=103.960102° W</p>	<p>SURVEYOR CERTIFICATION</p> <p>I hereby certify that the well location shown on this plat was plotted from field notes of actual surveys made by me or under my supervision, and that the same is true and correct to the best of my belief.</p> <p>AUGUST 9, 2011</p> <p>Date of Survey</p> <p>Signature & Seal of Professional Surveyor:</p> <p><i>[Signature]</i> 8/15/12</p> <p>GARY G. EIDSON NEW MEXICO 12641</p> <p>Certification Number Gary G. Eidson 12641 Registration Number Gary G. Eidson 3239</p> <p>DSR Ref. W.O. 12.13.1756 WSC W.O. 12.13.1756</p>

DISTRICT I
1625 N. French Dr., Hobbs, NM 88240
Phone: (575) 393-6161 Fax: (575) 393-0720

DISTRICT II
817 S. First St., Artesia, NM 88210
Phone: (575) 749-1283 Fax: (575) 749-9720

DISTRICT III
1000 Rio Brueño Road, Aztec, NM 87410
Phone: (505) 334-6178 Fax: (505) 334-6179

DISTRICT IV
1220 S. St. Francis Dr., Santa Fe, NM 87505
Phone: (505) 476-3460 Fax: (505) 476-3462

State of New Mexico
Energy, Minerals & Natural Resources Department
OIL CONSERVATION DIVISION
1220 South St. Francis Dr.
Santa Fe, New Mexico 87505

Form C-102
Revised August 1, 2011
Submit one copy to appropriate
District Office

AMENDED REPORT

WELL LOCATION AND ACREAGE DEDICATION PLAT

API Number 30-05-40667	Pool Code 96238	Pool Name Cornel Deane Bone Spring
Property Code 39439	Property Name CEDAR CANYON 23	Well Number 1H
OGRID No. 14696	Operator Name OXY U.S.A. INC	Elevation 2953'

Surface Location									
UL or lot No.	Section	Township	Range	Lot Idn.	Feet from the	North/South line	Feet from the	East/West line	County
E	23	24-S	29-E		2068	NORTH	483	WEST	EDDY

Bottom Hole Location If Different From Surface									
UL or lot No.	Section	Township	Range	Lot Idn.	Feet from the	North/South line	Feet from the	East/West line	County
H	23	24-S	29-E		1080 112	NORTH	340 329	EAST	EDDY
Dedicated Acres 160	Joint or Infill N	Consolidation Code	Order No.						

NO ALLOWABLE WILL BE ASSIGNED TO THIS COMPLETION UNTIL ALL INTERESTS HAVE BEEN CONSOLIDATED OR A NON-STANDARD UNIT HAS BEEN APPROVED BY THE DIVISION

	<p>OPERATOR CERTIFICATION</p> <p>I hereby certify that the information herein is true and complete to the best of my knowledge and belief, and that this organization either owns a working interest or undivided interest in the land including the proposed bottom hole location or has a right to drill this well at this location pursuant to a contract with an owner of such mineral or working interest, or to a voluntary pooling agreement or a compulsory pooling order heretofore entered by the division.</p> <p>Signature: <i>[Signature]</i> Date: 3/26/13</p> <p>Printed Name: David Stewart</p> <p>E-mail Address: david_stewart@oxy.com</p>
<p>GEODETIC COORDINATES NAD 27 NME</p> <p>SURFACE LOCATION Y=438289.7 N X=614946.8 E</p> <p>LAT.=32.204429° N LONG.=103.961705° W</p> <p>BOTTOM HOLE LOCATION Y=438408.7 N X=619417.7 E</p> <p>LAT.=32.204713° N LONG.=103.947249° W</p>	<p>SURVEYOR CERTIFICATION</p> <p>I hereby certify that the well location shown on this plat was plotted from field notes of actual surveys made by me or under my supervision, and that the same is true and correct to the best of my belief.</p> <p>JANUARY 6, 2012</p> <p>Date of Survey</p> <p>Signature of Registered Surveyor: <i>[Signature]</i></p> <p>RONALD D. EIDSON NEW MEXICO REGISTERED SURVEYOR 3239</p> <p>Certification No. 12641 J. Eidson 3239</p> <p>DSR Ref. W.O. 12.13.1638</p>

DISTRICT I

P.O. Box 1980, Hobbs, NM 88241-1980

State of New Mexico

Energy, Minerals and Natural Resources Department

Form C-102

Revised February 10, 1994

Submit to Appropriate District Office

State Lease - 4 Copies

Fee Lease - 3 Copies

DISTRICT II

P.O. Drawer DD, Artesia, NM 88211-0719

DISTRICT III

1000 Rio Brazos Rd., Aztec, NM 87410

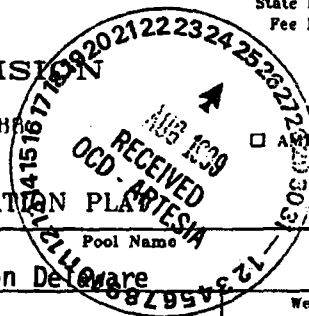
DISTRICT IV

P.O. BOX 2088, SANTA FE, N.M. 87504-2088

OIL CONSERVATION DIVISION

P.O. Box 2088

Santa Fe, New Mexico 87504-2088

☐ AMENDED REPORT

WELL LOCATION AND ACREAGE DEDICATION PLAT

API Number 30-015-29318	Pool Code 11540	Pool Name Cedar Canyon Delaware
Property Code 20112	Property Name CANYON 23 FEDERAL COM	Well Number 1
OGRID No. 017891	Operator Name POGO PRODUCING COMPANY	Elevation 3036'

Surface Location

UL or lot No.	Section	Township	Range	Lot Idn	Feet from the	North/South line	Feet from the	East/West line	County
1	23	24 S	29 E		1750	SOUTH	660	EAST	EDDY

Bottom Hole Location If Different From Surface

UL or lot No.	Section	Township	Range	Lot Idn	Feet from the	North/South line	Feet from the	East/West line	County
Dedicated Acres 40	Joint or Infill	Consolidation Code	Order No.						

NO ALLOWABLE WILL BE ASSIGNED TO THIS COMPLETION UNTIL ALL INTERESTS HAVE BEEN CONSOLIDATED
OR A NON-STANDARD UNIT HAS BEEN APPROVED BY THE DIVISION

	OPERATOR CERTIFICATION I hereby certify the the information contained herein is true and complete to the best of my knowledge and belief. Signature Cathy Tomberlin Printed Name Operations Tech Title 08/23/99 Date
	SURVEYOR CERTIFICATION I hereby certify that the well location shown on this plat was plotted from field notes of actual surveys made by me or under my supervision, and that the same is true and correct to the best of my belief. NOVEMBER 8, 1996 Date Surveyed Signature & Seal of Professional Surveyor Certificate No. JOHN W. DREW 876 RONALD J. TIDSON 3239 GARY TIDSON 12641

OWNER NAME	ADDRESS	CITY	STATE	ZIP
ANDERSON AND,CURTIS A	9314 CHERRY BROOK LANE	FRISCO	TX	75033
ANDERSON,CURTIS A & EDNA I ANDERSON	9314 CHERRY BROOK LANE	FRISCO	TX	75033
ANDERSON,CURTIS A & EDNA I ANDERSON	9314 CHERRY BROOK LANE	FRISCO	TX	75033
ANDERSON,CURTIS A & EDNA I ANDERSON	9314 CHERRY BROOK LANE	FRISCO	TX	75033
ANDERSON,CURTIS A & EDNA I ANDERSON	9314 CHERRY BROOK LANE	FRISCO	TX	75033
BURTON,WILLIAM K	306 WEST 7TH STREET	SUITE 901	FORT WORTH	TX
BURTON,WILLIAM K	306 WEST 7TH STREET	SUITE 901	FORT WORTH	TX
BURTON,WILLIAM K	306 WEST 7TH STREET	SUITE 901	FORT WORTH	TX
BURTON,WILLIAM K	306 WEST 7TH STREET	SUITE 901	FORT WORTH	TX
CCB 1998 TRUST	306 WEST 7TH STREET	SUITE 901	FORT WORTH	TX
CCB 1998 TRUST	306 WEST 7TH STREET	SUITE 901	FORT WORTH	TX
CCB 1998 TRUST	306 WEST 7TH STREET	SUITE 901	FORT WORTH	TX
CCB 1998 TRUST	306 WEST 7TH STREET	SUITE 901	FORT WORTH	TX
COLLINS & WARE INC	950 THIRD AVE	23RD FLOOR	NEW YORK	NY
DCB 1998 TRUST	306 WEST 7TH STREET	SUITE 901	FORT WORTH	TX
DCB 1998 TRUST	306 WEST 7TH STREET	SUITE 901	FORT WORTH	TX
DCB 1998 TRUST	306 WEST 7TH STREET	SUITE 901	FORT WORTH	TX
DCB 1998 TRUST	306 WEST 7TH STREET	SUITE 901	FORT WORTH	TX
FORTSON III CHILDRENS TRUST,BEN J	P O BOX 29	FORT WORTH	TX	76101
FORTSON III CHILDRENS TRUST,BEN J	P O BOX 29	FORT WORTH	TX	76101
FORTSON III CHILDRENS TRUST,BEN J	P O BOX 29	FORT WORTH	TX	76101
FORTSON III CHILDRENS TRUST,BEN J	P O BOX 29	FORT WORTH	TX	76101
GRABLE,ROBERT C	201 MAIN STREET	FORT WORTH	TX	76102
GRABLE,ROBERT C	201 MAIN STREET	FORT WORTH	TX	76102
GRABLE,ROBERT C	201 MAIN STREET	FORT WORTH	TX	76102
GRABLE,ROBERT C	201 MAIN STREET	FORT WORTH	TX	76102
KIMBELL ART FOUNDATION	301 COMMERCE ST SUITE 2300	FORT WORTH	TX	76102
KIMBELL ART FOUNDATION	301 COMMERCE ST SUITE 2300	FORT WORTH	TX	76102
KIMBELL ART FOUNDATION	301 COMMERCE ST SUITE 2300	FORT WORTH	TX	76102
KIMBELL ART FOUNDATION	301 COMMERCE ST SUITE 2300	FORT WORTH	TX	76102
KULENGUSKI,MICHAEL A & BEVERLY GAY	279 JONES MT ROAD	MADISON	VA	22727
KULENGUSKI,MICHAEL A & BEVERLY GAY	279 JONES MT ROAD	MADISON	VA	22727
KULENGUSKI,MICHAEL A & BEVERLY GAY	279 JONES MT ROAD	MADISON	VA	22727
KULENGUSKI,MICHAEL A & BEVERLY GAY	279 JONES MT ROAD	MADISON	VA	22727
MAP00-NET TX GENERAL PARTNERSHIP	P.O. BOX 268946	OKLAHOMA CITY	OK	73126
MAP00-NET TX GENERAL PARTNERSHIP	P.O. BOX 268946	OKLAHOMA CITY	OK	73126
MAP00-NET TX GENERAL PARTNERSHIP	P.O. BOX 268946	OKLAHOMA CITY	OK	73126
MAP00-NET TX GENERAL PARTNERSHIP	P.O. BOX 268946	OKLAHOMA CITY	OK	73126
MINERALS MANAGEMENT SERVICE	PO BOX 25627	DENVER	CO	80225
MINERALS MANAGEMENT SERVICE	PO BOX 25627	DENVER	CO	80225
MINERALS MANAGEMENT SERVICE	PO BOX 25627	DENVER	CO	80225
MINERALS MANAGEMENT SERVICE	PO BOX 25627	DENVER	CO	80225
MWB 1998 TRUST	306 WEST 7TH STREET	SUITE 901	FORT WORTH	TX
MWB 1998 TRUST	306 WEST 7TH STREET	SUITE 901	FORT WORTH	TX
MWB 1998 TRUST	306 WEST 7TH STREET	SUITE 901	FORT WORTH	TX
MWB 1998 TRUST	306 WEST 7TH STREET	SUITE 901	FORT WORTH	TX
OXY USA INC	P O BOX 27570	HOUSTON	TX	77227
OXY USA INC	P O BOX 27570	HOUSTON	TX	77227
OXY USA INC	P O BOX 27570	HOUSTON	TX	77227
OXY USA INC	P O BOX 27570	HOUSTON	TX	77227
OXY USA INC	P O BOX 27570	HOUSTON	TX	77227
OXY USA INC	P O BOX 27570	HOUSTON	TX	77227
OXY USA INC	P O BOX 27570	HOUSTON	TX	77227
OXY USA INC	P O BOX 27570	HOUSTON	TX	77227
OXY USA INC	P O BOX 27570	HOUSTON	TX	77227
ROACH FOUNDATION INC	777 TAYLOR ST PII-J	FORT WORTH	TX	76102
ROACH FOUNDATION INC	777 TAYLOR ST PII-J	FORT WORTH	TX	76102
ROACH FOUNDATION INC	777 TAYLOR ST PII-J	FORT WORTH	TX	76102
ROACH FOUNDATION INC	777 TAYLOR ST PII-J	FORT WORTH	TX	76102
SUNDANCE MINERALS I	P O BOX 17744	FORT WORTH	TX	76102
SUNDANCE MINERALS I	P O BOX 17744	FORT WORTH	TX	76102
SUNDANCE MINERALS I	P O BOX 17744	FORT WORTH	TX	76102
SUNDANCE MINERALS I	P O BOX 17744	FORT WORTH	TX	76102
TITTL,JOHN S & NANCY L	7304 VALENCIA GROVE COURT	FORT WORTH	TX	76132
TITTL,JOHN S & NANCY L	7304 VALENCIA GROVE COURT	FORT WORTH	TX	76132
TITTL,JOHN S & NANCY L	7304 VALENCIA GROVE COURT	FORT WORTH	TX	76132
TITTL,JOHN S & NANCY L	7304 VALENCIA GROVE COURT	FORT WORTH	TX	76132

Riverbend B-11 CTB Flowline & Gas Sales Line Map



Google Earth Pro

miles
km



Riverbend B 11 CTB Interest Owners

NAME	ADDRESS	CITY	STATE	ZIP Certified Tracking No
ANDERSON,CURTIS A & EDNA I ANDERSON	9314 CHERRY BROOK LANE	FRISCO	TX	75033 7014 1820 0000 2715 2497
BURTON,WILLIAM K	306 WEST 7TH STREET, SUITE 901	FORT WORTH	TX	76102 7014 1820 0000 2715 5009
CCB 1998 TRUST	306 WEST 7TH STREET, SUITE 901	FORT WORTH	TX	76102 7014 1820 0000 2715 1803
COLLINS & WARE INC	950 THIRD AVE, 23RD FLOOR	NEW YORK	NY	10022 7014 1820 0000 2715 1810
DCB 1998 TRUST	306 WEST 7TH STREET, SUITE 901	FORT WORTH	TX	76102 7014 1820 0000 2715 1827
FORTSON III CHILDRENS TRUST,BEN J	P O BOX 29	FORT WORTH	TX	76101 7014 1820 0000 2715 1834
GRABLE,ROBERT C	201 MAIN STREET	FORT WORTH	TX	76102 7014 1820 0000 2715 1841
KIMBELL ART FOUNDATION	301 COMMERCE ST SUITE 2300	FORT WORTH	TX	76102 7014 1820 0000 2715 2411
KULENGUSKI,MICHAEL A & BEVERLY GAY	279 JONES MT ROAD	MADISON	VA	22727 7014 1820 0000 2715 2428
MAP00-NET TX GENERAL PARTNERSHIP	P.O. BOX 268946	OKLAHOMA CITY	OK	73126 7014 1820 0000 2715 2435
MINERALS MANAGEMENT SERVICE	PO BOX 25627	DENVER	CO	80225 7014 1820 0000 2715 2442
MWB 1998 TRUST	306 WEST 7TH STREET, SUITE 901	FORT WORTH	TX	76102 7014 1820 0000 2715 2459
OXY USA INC	P O BOX 27570	HOUSTON	TX	77227 Internal Notice
ROACH FOUNDATION INC	777 TAYLOR ST PII-J	FORT WORTH	TX	76102 7014 1820 000 0 2715 2466
SUNDANCE MINERALS I	P O BOX 17744	FORT WORTH	TX	76102 7014 1820 0000 2715 2473
TITTL,JOHN S & NANCY L	7304 VALENCIA GROVE COURT	FORT WORTH	TX	76132 7014 1820 0000 2715 2480