


# Consolidated Oil & Gas, Inc.

P. O. BOX 2038  
FARMINGTON, NEW MEXICO 87499  
(505) 632-8056

July 9, 1984

Joe D. Ramey  
New Mexico Oil Conservation Division  
P. O. Box 2088  
Santa Fe, New Mexico 87501



NSL-1858  
Rule 104FI  
Release Immediately

Re: Application for Administrative Approval of Unorthodox  
Location for Consolidated Oil & Gas, Inc.

Nance 1E, Flora Vista Gallup, 590' ESL & 1850' FWL(N),  
Sec 27, T31N, R13W, San Juan Co., New Mexico  
**SW/4 of Sec. 27 Dedicated.**

**FEDERAL LEASE**

Dear Mr. Ramey:

We hereby request approval of an unorthodox location for the Flora Vista Gallup zone on this well. Copies of the well location plat, topographic map, and a map showing offsetting operators are attached for your reference.

Letters requesting approval for the Dakota zone unorthodox location were submitted to offsetting operators May 20, 1980. The well was subsequently drilled and completed to the Dakota and Gallup zones in May 1984. Consolidated was notified by the NMOCD, Aztec to submit an application requesting approval of the Gallup unorthodox location separately.

A copy of this application is being submitted to all offsetting operators by certified mail with a request that they furnish your office with a waiver of objection and return one copy of the same to Consolidated.

Yours very truly,

D. E. Richardson  
Production & Drilling Superintendent


WLC/br  
Attachments

cc: N. M. Oil Conservation Division, Aztec (1)  
B. L. M., Farmington (1)  
C. M. Paul  
Union Texas Petroleum

## WAIVER

\_\_\_\_\_ hereby waives objection to the above application  
for unorthodox location.

Date: \_\_\_\_\_ By: \_\_\_\_\_



# *Consolidated Oil & Gas, Inc.*

P. O. BOX 2038  
FARMINGTON, NEW MEXICO 87499  
(505) 632-8056

July 9, 1984

C. M. Paul  
P. O. Box 208  
Farmington, New Mexico 87499

Re: Waiver for Administrative Approval of Unorthodox  
Location for Consolidated Oil & Gas, Inc..  
Nance 1E, Flora Vista Gallup, 590' FSL & 1850' FWL(N),  
Section 27, T31N, R13W, San Juan Co., New Mexico

Dear Sir:

We are requesting a waiver from your company to continue production operations on the subject well in the Gallup zone. Approval to drill and complete the Dakota zone in an unorthodox location was granted in 1980. The NMOCD in Aztec requested we apply for administrative approval for the Gallup zone unorthodox location separately.


Please sign and return each waiver to the New Mexico Oil Conservation Division and Consolidated Oil & Gas, Inc. Return envelopes are enclosed for your convenience. If you object to the proposed operation of the Gallup zone, please provide a letter stating same to each office.

Yours very truly,

D. E. Richardson  
Production & Drilling Superintendent

WLC/br  
Enclosures

cc: ✓ N. M. Oil Conservation Division, Santa Fe (1)  
N. M. Oil Conservation Division, Aztec (1)  
B. L. M., Farmington (1)



# *Consolidated Oil & Gas, Inc.*

P. O. BOX 2038  
FARMINGTON, NEW MEXICO 87499  
(505) 632-8056

July 9, 1984

Union Texas Petroleum  
Attn: Rudy Motto  
P. O. Box 1290  
Farmington, New Mexico 87499

Re: Waiver for Administrative Approval of Unorthodox  
Location for Consolidated Oil & Gas, Inc.  
Nance 1E, Flora Vista Gallup, 590' FSL & 1850' FWL(N),  
Section 27, T31N, R13W, San Juan Co., New Mexico

Dear Mr. Motto:

We are requesting a waiver from Union Texas Petroleum to continue production operations on the subject well in the Gallup zone. Approval to drill and complete the Dakota zone in an unorthodox location was granted in 1980. The NMOCD in Aztec requested we apply for administrative approval for the Gallup zone unorthodox location separately.

Please sign and return each waiver to the New Mexico Oil Conservation Division and Consolidated Oil & Gas, Inc. Return envelopes are enclosed for your convenience. If you object to the proposed operation of Gallup zone, please provide a letter stating same to each office.

Yours very truly,

D. E. Richardson  
Production & Drilling Superintendent

WLC/br

Enclosures

cc: ✓ N. M. Oil Conservation Division, Santa Fe (1)  
N. M. Oil Conservation Division, Aztec (1)  
B. L. M., Farmington (1)

NEW MEXICO OIL CONSERVATION COMMISSION  
 WELL LOCATION AND ACREAGE DEDICATION PLAT

Form C-102  
 Supersedes C-128  
 Effective 1-1-65

All distances must be from the outer boundaries of the Section.

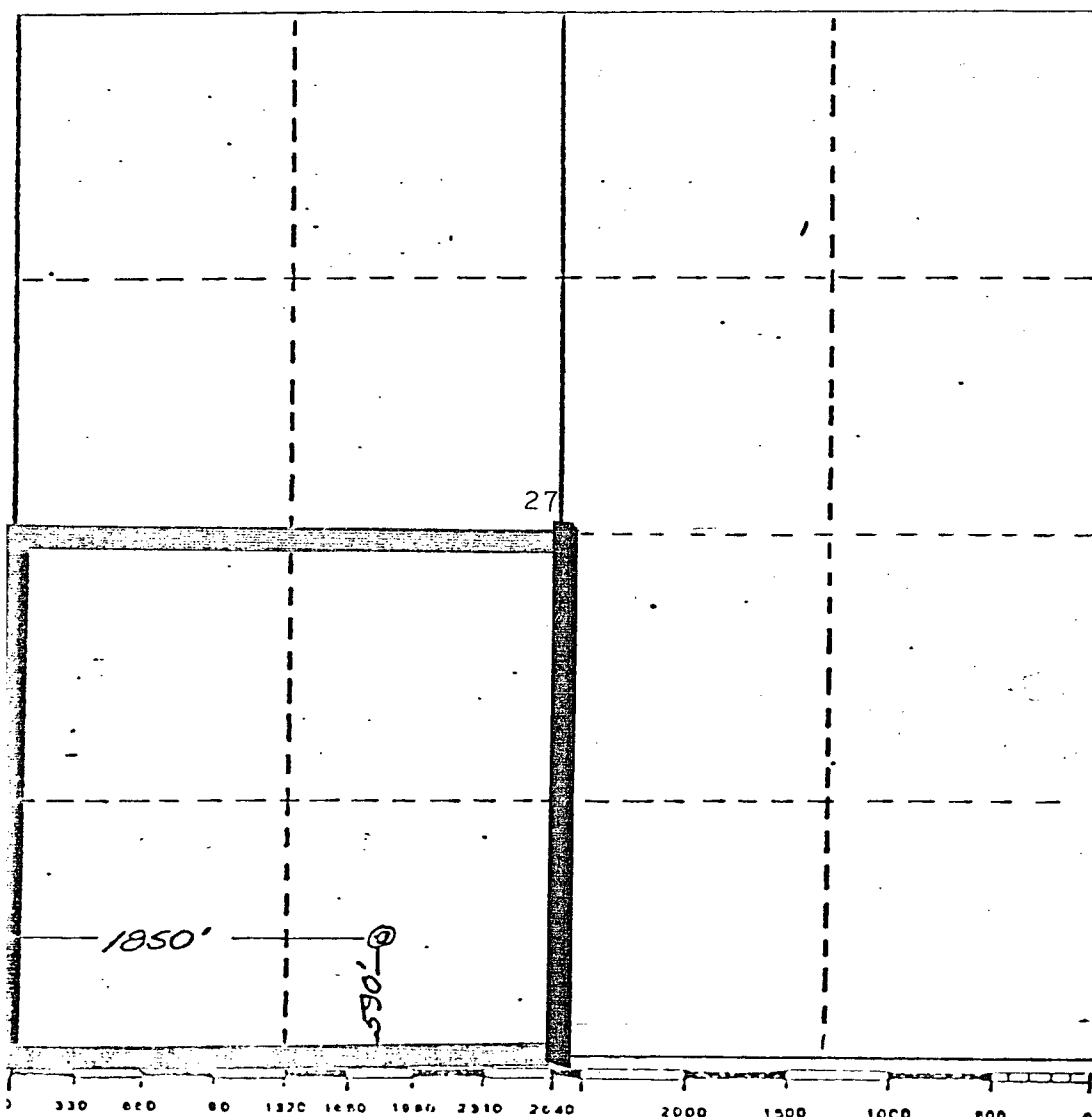
|   |                                      |                             |  |                           |  |
|---|--------------------------------------|-----------------------------|--|---------------------------|--|
| Operator<br><b>CONSOLIDATED OIL &amp; GAS, INC.</b>   |                                      | Lease<br><b>NANCE</b>       |  | Well No.<br><b>1-E</b>    |  |
| Unit Letter<br><b>N</b>   | Section<br><b>27</b>                 | Township<br><b>31 NORTH</b> | Range<br><b>13 WEST</b>                | County<br><b>SAN JUAN</b> |  |
| Actual Footage Location of Well:<br><b>590</b> feet from the <b>SOUTH</b> line and <b>1850</b> feet from the <b>WEST</b> line |                                      |                             |  |                           |  |
| Ground Level Elev.<br><b>5595</b>   | Producing Formation<br><b>Gallup</b> | Pool<br><b>Flora Vista</b>  | Dedicated Acreages<br><b>160 Acres</b> |                           |  |

1. Outline the acreage dedicated to the subject well by colored pencil or hatchure marks on the plat below.
2. If more than one lease is dedicated to the well, outline each and identify the ownership thereof (both as to working interest and royalty).
3. If more than one lease of different ownership is dedicated to the well, have the interests of all owners been consolidated by communitization, unitization, force-pooling, etc?

☐ Yes ☐ No If answer is "yes," type of consolidation \_\_\_\_\_

If answer is "no," list the owners and tract descriptions which have actually been consolidated. (Use reverse side of this form if necessary.) \_\_\_\_\_

No allowable will be assigned to the well until all interests have been consolidated (by communitization, unitization, forced-pooling, or otherwise) or until a non-standard unit, eliminating such interests, has been approved by the Commission.



CERTIFICATION

I hereby certify that the information contained herein is true and complete to the best of my knowledge and belief.

*Dale Richardson*  
 Name

Dale Richardson

Position

Drilling Supt.

Company

Consolidated Oil & Gas

Date

May 19, 1980

I hereby certify that the location shown on this plat as plotted from field notes, actual measurements made by me or under my supervision, and that the same is true and correct to the best of my knowledge and belief.

Date Surveyed

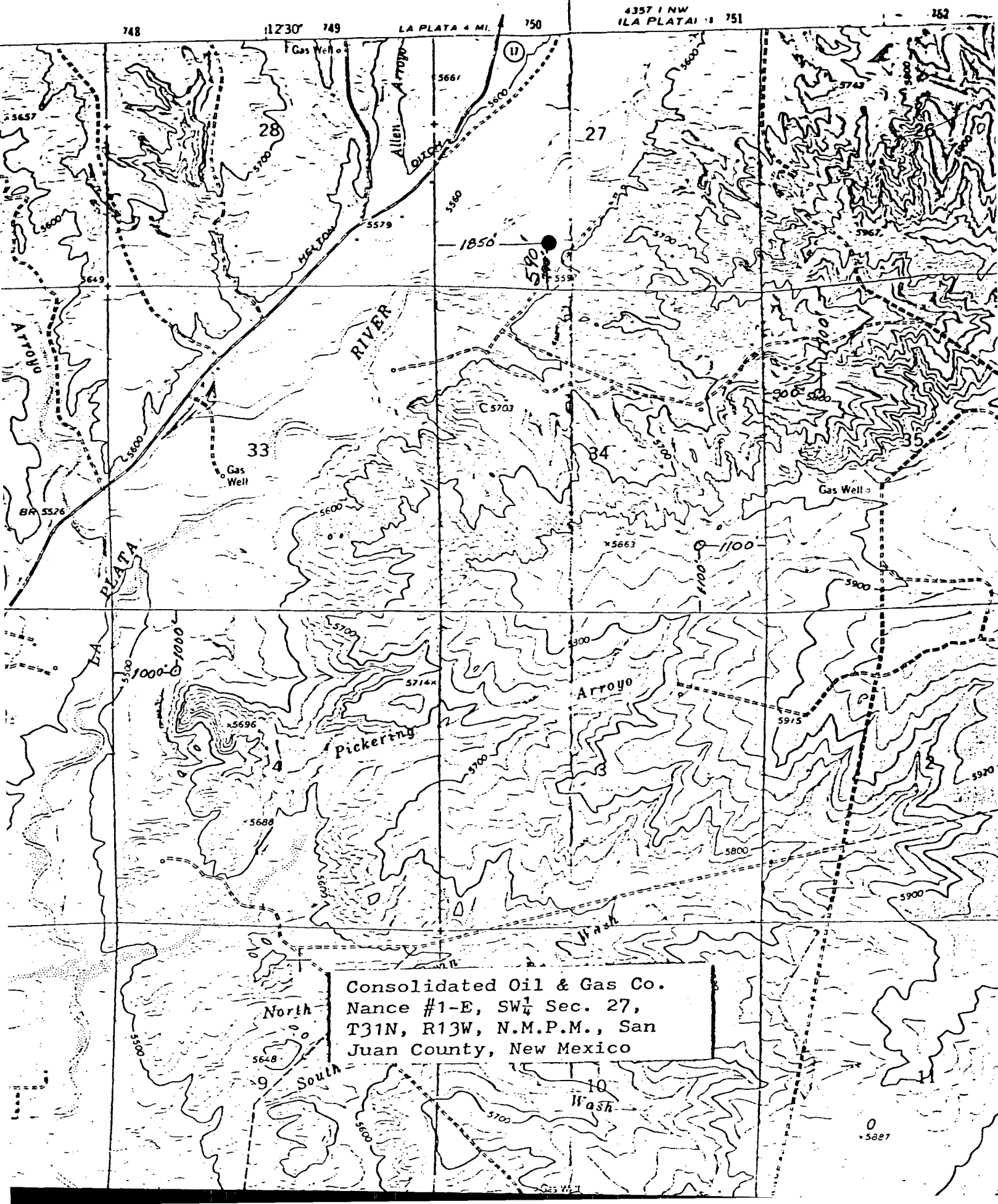
May 15, 1980

Registered Professional Engineer and Land Surveyor

*James P. Leese*  
 James P. Leese

Certificate No.

1463

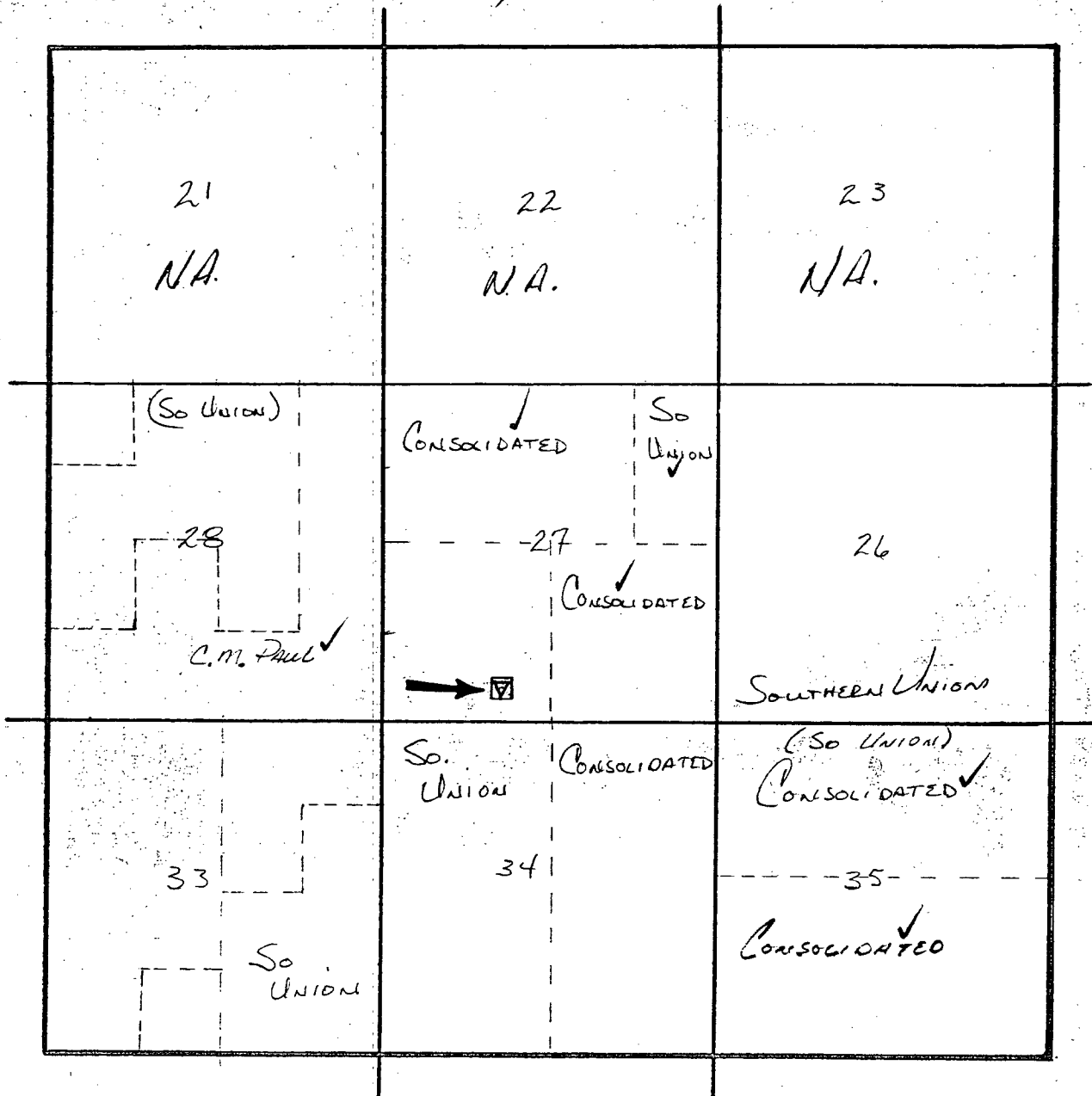












# OFFSET OPERATOR'S PLAT


CONSOLIDATED OIL & GAS, INC.

WELL: NANCE #1 E

LOCATION: 1850 FWL & 590 FSL SEC 27 T31N R13W  
SAN JUAN COUNTY, NEW MEXICO




- |  |  |
|--|--|
|  Dakota                           |  Mesaverde - Gallup Dual       |
|  Mesa Verde                       |  Dakota - Pictured Cliffs Dual |
|  Pictured Cliffs                  |  Dakota - Gallup Dual          |
|  Gallup                           |  Gallup - Pictured Cliffs Dual |
|  Mesaverde - Pictured Cliffs Dual |  |
|  Dakota - Mesaverde Dual          |  |



# Consolidated Oil & Gas, Inc.

P. O. BOX 2038  
FARMINGTON, NEW MEXICO 87499  
(505) 632-8056

July 9, 1984



Joe D. Ramey  
New Mexico Oil Conservation Division  
P. O. Box 2088  
Santa Fe, New Mexico 87501

Re: Application for Administrative Approval of Unorthodox  
Location for Consolidated Oil & Gas, Inc.  
Nance 1E, Flora Vista Gallup, 590' FSL & 1850' FWL(N),  
Sec 27, T31N, R13W, San Juan Co., New Mexico

Dear Mr. Ramey:

We hereby request approval of an unorthodox location for the  
Flora Vista Gallup zone on this well. Copies of the well  
location plat, topographic map, and a map showing offsetting  
operators are attached for your reference.

Letters requesting approval for the Dakota zone unorthodox  
location were submitted to offsetting operators May 20, 1980.  
The well was subsequently drilled and completed to the Dakota  
and Gallup zones in May 1984. Consolidated was notified by  
the NMOCD, Aztec to submit an application requesting approval  
of the Gallup unorthodox location separately.

A copy of this application is being submitted to all offset-  
ting operators by certified mail with a request that they  
furnish your office with a waiver of objection and return one  
copy of the same to Consolidated.

Yours very truly,

D. E. Richardson  
Production & Drilling Superintendent

WLC/br

Attachments

cc: N. M. Oil Conservation Division, Aztec (1)  
B. L. M., Farmington (1)  
C. M. Paul  
✓ Union Texas Petroleum


UNION TEXAS  
PETROLEUM

WAIVER

hereby waives objection to the above application  
for unorthodox location.

Date: 7/23/84


By: Willie J. Hahn



# Consolidated Oil & Gas, Inc.

P. O. BOX 2038  
FARMINGTON, NEW MEXICO 87499  
(505) 632-8056

July 9, 1984



Joe D. Ramey  
New Mexico Oil Conservation Division  
P. O. Box 2088  
Santa Fe, New Mexico 87501

Re: Application for Administrative Approval of Unorthodox  
Location for Consolidated Oil & Gas, Inc.  
Nance 1E, Flora Vista Gallup, 590' FSL & 1850' FWL(N),  
Sec 27, T31N, R13W, San Juan Co., New Mexico

Dear Mr. Ramey:

We hereby request approval of an unorthodox location for the  
Flora Vista Gallup zone on this well. Copies of the well  
location plat, topographic map, and a map showing offsetting  
operators are attached for your reference.

Letters requesting approval for the Dakota zone unorthodox  
location were submitted to offsetting operators May 20, 1980.  
The well was subsequently drilled and completed to the Dakota  
and Gallup zones in May 1984. Consolidated was notified by  
the NMOCD, Aztec to submit an application requesting approval  
of the Gallup unorthodox location separately.

A copy of this application is being submitted to all offset-  
ting operators by certified mail with a request that they  
furnish your office with a waiver of objection and return one  
copy of the same to Consolidated.

Yours very truly,

D. E. Richardson  
Production & Drilling Superintendent

WLC/br

Attachments

cc: N. M. Oil Conservation Division, Aztec (1)  
B. L. M., Farmington (1)  
✓ C. M. Paul  
Union Texas Petroleum

## WAIVER

C. M. Paul hereby waives objection to the above application  
for unorthodox location.

Date: 7-14-84

By: John L. Jones