

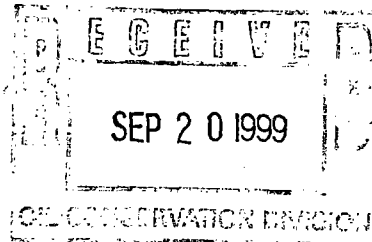
CAPATAZ OPERATING, INC.

P.O. Drawer 10549

Midland, Texas 79702

(915)620-8820, FAX (915)620-8842

September 16, 1999



New Mexico Oil Conservation Division
2040 South Pacheco Street
Santa Fe, NM 87505

Attn: Mark Ashley
Phone: 505-827-8183
Fax: 505-827-8177

Re: Application for New Well Status

Dear Mr. Ashley:

Three approved copies of the C-103 for the Keach #1, Lea Co, NM are enclosed per your request.

After reviewing our files on the Viceroy and Kool, we have not received the "approved" copies of the C-103 forms for these particular wells. However, we have filed them with the NMOCD and will forward "approved" copies as soon as they are received in this office.

Thank you for your assistance and please contact me if you should require additional information.

Sincerely

Kay Sowders

attachment

PV2V2006538351

District I - (505) 393-6161
1625 N. French Dr
Hobbs, NM 88241-1980
District II - (505) 748-1283
811 S. First
Artesia, NM 88210
District III - (505) 334-6178
1000 Rio Brazos Road
Aztec, NM 87410
District IV - (505) 827-7131

New Mexico
Energy Minerals and Natural Resources Department
Oil Conservation Division
2040 South Pacheco Street
Santa Fe, New Mexico 87505
(505) 827-7131

File
Form C-142
Date 06/99

SUBMIT ORIGINAL
PLUS 2 COPIES
TO THE SANTA FE
OFFICE

APPLICATION FOR NEW WELL STATUS

I. Operator and Well

Operator name & address Capataz Operating, Inc. PO Box 10549 MIDLAND, TX 79702						OGRID Number 003659		
Contact Party H Scott Davis						Phone 915-620-8820		
Property Name Keach				Well Number 1		API Number 30-025-34565		
UL	Section	Township	Range	Feet From The	North/South Line	Feet From The	East/West Line	County
0	4	20S	38E	467	South	2310	East	Lea

II. Date/Time Information

Spud Date 02/01/99	Spud Time 1800 hours	Date Completed 07/25/99	Pool Wildcat San Andres
-----------------------	-------------------------	----------------------------	----------------------------

III. Attach copies of Form C-103 or Federal Form 3160-5 showing date/time of drilling commenced and Form C-105 or Federal Form 3160-4 showing well was completed as a producer.

IV. Attach a list of all working interest owners with their percentage interests.

V. AFFIDAVIT:

State of Texas)
County of Midland) ss.

H. Scott Davis, being first duly sworn, upon oath states:

- I am the Operator, or authorized representative of the Operator, of the above-referenced well.
- To the best of my knowledge, this application is complete and correct.

Signature [Signature] Title President Date 9-13-99

SUBSCRIBED AND SWORN TO before me this 13th day of September, 1999.



KAREN COX SOWDERS
Notary Public
STATE OF TEXAS

Karen Cox Sowders
Notary Public

My Commission Expires: 03/07/2003

FOR OIL CONSERVATION DIVISION USE ONLY:

VI. CERTIFICATION OF APPROVAL:

This Application is hereby approved and the above-referenced well is designated a New Well. By copy hereof, the Division notifies the Secretary of the Taxation and Revenue Department of this Approval.

Signature	Title	Date
-----------	-------	------

VII. DATE OF NOTIFICATION TO THE SECRETARY OF THE TAXATION AND REVENUE DEPARTMENT: _____

NOTICE: The operator must notify all working interest owners of this New Well certification.

DISTRICT I
P.O. Box 1980, Hobbs, NM 88240

DISTRICT II
P.O. Drawer DD, Azusa, NM 88210

DISTRICT III
1000 Rio Blanco Rd., Aztec, NM 87410

OIL CONSERVATION DIVISION

P.O. Box 2088
Santa Fe, New Mexico 87504-2088

WELL API NO. 30-025-34565
5. Indicate Type of Lease STATE <input type="checkbox"/> FEE <input checked="" type="checkbox"/>
6. State Oil & Gas Lease No.
7. Lease Name or Unit Agreement Name Keach
8. Well No. 1
9. Pool name or Wildcat Wildcat Devonian
10. Elevation (Show whether LP, RKB, RT, GR, etc.) 3576 GR

SUNDRY NOTICES AND REPORTS ON WELLS
(DO NOT USE THIS FORM FOR PROPOSALS TO DRILL OR TO DEEPEN OR PLUG BACK TO A DIFFERENT RESERVOIR. USE "APPLICATION FOR PERMIT" (FORM C-101) FOR SUCH PROPOSALS.)

1. Type of Well:
OIL WELL ☒ GAS WELL ☐ OTHER ☐

2. Name of Operator
Capataz Operating Inc

3. Address of Operator
PO Box 10549, Midland, TX 79702

4. Well Location
Unit Letter 0 : 467 Feet From The South Line and 2310 Feet From The East Line
Section 4 Township 20S Range 38E NMJM Lea County


10. Elevation (Show whether LP, RKB, RT, GR, etc.)
3576 GR

11. Check Appropriate Box to Indicate Nature of Notice, Report, or Other Data

NOTICE OF INTENTION TO:	SUBSEQUENT REPORT OF:
PERFORM REMEDIAL WORK <input type="checkbox"/>	REMEDIAL WORK <input type="checkbox"/>
TEMPORARILY ABANDON <input type="checkbox"/>	ALTERING CASING <input type="checkbox"/>
PULL OR ALTER CASING <input type="checkbox"/>	COMMENCE DRILLING OPNS. <input checked="" type="checkbox"/>
OTHER: <input type="checkbox"/>	PLUG AND ABANDONMENT <input type="checkbox"/>
	CASING TEST AND CEMENT JOB <input checked="" type="checkbox"/>
	OTHER: <input type="checkbox"/>

12. Describe Proposed or Completed Operations (Clearly state all pertinent details, and give pertinent dates, including estimated date of starting any proposed work) SEE RULE 1103.
MIRU and spud 1800 hrs 2/01/99. Drilled 12-1/4" hole to 1577'. Ran 35 jts. 8-5/8" 24# J-55 to 1577' and cemented w/ 750 sx 50/50 POZ "A" w/ 2% CaCl₂ and 225 sx Class "C" w/ 2% CaCl₂ circulated out 80 sx. Plug down @ 2045 hrs 2/02/99. WOC 18 hrs. Drilled out shoe jt w/ 7-7/8" bit.

I hereby certify that the information furnished is true and complete to the best of my knowledge and belief.

SIGNATURE  TITLE AGENT DATE 4/5/99
TYPE OR PRINT NAME H. SCOTT DAVIS TELEPHONE NO. (915) 682-7664

(This space for State Use)
ORIGINAL SIGNED BY CHRIS WILLIAMS
DISTRICT I SUPERVISOR
APPROVED BY _____ TITLE _____ DATE _____
CONDITIONS OF APPROVAL, IF ANY:

AUG 26 1999

DISTRICT I
P.O. Box 1980, Hobbs, NM 88240DISTRICT II
P.O. Denver DD, Alamogordo, NM 88210DISTRICT III
1000 N. Elgin Rd., Aztec, NM 87410

OIL CONSERVATION DIVISION

P.O. Box 2088
Santa Fe, New Mexico 87504-2088

WELL API NO.

30-025-34565

5. Indicate Type of Lease

STATE ☐FEE ☒

6. State Oil & Gas Lease No.

SUNDRY NOTICES AND REPORTS ON WELLS
(DO NOT USE THIS FORM FOR PROPOSALS TO DRILL OR TO DEEPEN OR PLUG BACK TO A
DIFFERENT RESERVOIR. USE "APPLICATION FOR PERMIT"
(FORM C-101) FOR SUCH PROPOSALS.)

1. Type of Well:

OIL

WELL ☒

GAS

WELL ☐

OTHER

2. Name of Operator

Capataz Operating Inc

3. Address of Operator

PO Box 10549, Midland, TX 79702

7. Lease Name or Unit Agreement Name

Keach

8. Well No.

1

9. Pool name or Wildcat

Wildcat Devonian

4. Well Location

Unit Letter 0 : 467 Feet From The South Line and 2310 Feet From The East LineSection 4Township 20SRange 38E

NMPM

Lea

County

10. Elevation (Show whether DP, RKB, RT, GR, etc.)

3576 GR

11. Check Appropriate Box to Indicate Nature of Notice, Report, or Other Data

NOTICE OF INTENTION TO:

PERFORM REMEDIAL WORK ☐PLUG AND ABANDON ☐TEMPORARILY ABANDON ☐CHANGE PLANS ☐PULL OR ALTER CASING ☐OTHER: ☐

SUBSEQUENT REPORT OF:

REMEDIAL WORK ☐ALTERING CASING ☐COMMENCE DRILLING OPNS. ☒PLUG AND ABANDONMENT ☐CASING TEST AND CEMENT JOB ☒OTHER: ☐

12. Describe Proposed or Completed Operations (Clearly state all pertinent details, and give pertinent dates, including estimated date of starting any proposed work) SEE RULE 1103.

MIRU and spud 1800 hrs 2/01/99. Drilled 12-1/4" hole to 1577'. Ran 35 jts. 8-5/8" 24# J-55 to 1577' and cemented w/ 750 sx 50/50 POZ "A" w/ 2% CaCl₂ and 225 sx Class "C" w/ 2% CaCl₂ circulated out 80 sx. Plug down @ 2045 hrs 2/02/99. WOC 18 hrs. Drilled out shoe jt w/ 7-7/8" bit.

I hereby certify that the information given is true and complete to the best of my knowledge and belief.

SIGNATURE

TITLE

AGENT

DATE

4/5/99

TYPE OR PRINT NAME

H. SCOTT DAVIS

TELEPHONE NO.

(915) 682-7664

(This space for State Use)

ORIGINAL SIGNED BY CHRIS WILLIAMS:
DISTRICT I SUPERVISOR.

APPROVED BY

TITLE

DATE

AUG 26 1999

CONDITIONS OF APPROVAL, IF ANY:

DISTRICT I
P.O. Box 1980, Hobbs, NM 88240DISTRICT II
P.O. Drawer DD, Artesia, NM 88210DISTRICT III
1000 Elbano Rd., Aztec, NM 87410

OIL CONSERVATION DIVISION

P.O. Box 2088
Santa Fe, New Mexico 87504-2088

WELL API NO. 30-025-34565
5. Indicate Type of Lease STATE <input type="checkbox"/> FEE <input checked="" type="checkbox"/>
6. State Oil & Gas Lease No.
7. Lease Name or Unit Agreement Name Keach
8. Well No. 1
9. Pool name or Wildcat Wildcat Devonian
10. Elevation (Show whether DF, RKB, RT, GR, etc.) 3576 GR

SUNDRY NOTICES AND REPORTS ON WELLS
(DO NOT USE THIS FORM FOR PROPOSALS TO DRILL OR TO DEEPEN OR PLUG BACK TO A
DIFFERENT RESERVOIR. USE "APPLICATION FOR PERMIT"
(FORM C-101) FOR SUCH PROPOSALS.)

1. Type of Well: Oil Well <input checked="" type="checkbox"/> GAS Well <input type="checkbox"/> OTHER
2. Name of Operator Capataz Operating Inc
3. Address of Operator PO Box 10549, Midland, TX 79702
4. Well Location Unit Letter 0 : 467 Feet From The South Line and 2310 Feet From The East Line Section 4 Township 20S Range 38E NMPM Lea County
10. Elevation (Show whether DF, RKB, RT, GR, etc.) 3576 GR

11. Check Appropriate Box to Indicate Nature of Notice, Report, or Other Data

NOTICE OF INTENTION TO:

PERFORM REMEDIAL WORK ☐ PLUG AND ABANDON ☐
TEMPORARILY ABANDON ☐ CHANGE PLANS ☐
PULL OR ALTER CASING ☐
OTHER: ☐

SUBSEQUENT REPORT OF:

REMEDIAL WORK ☐ ALTERING CASING ☐
COMMENCE DRILLING OPNS. ☒ PLUG AND ABANDONMENT ☐
CASING TEST AND CEMENT JOB ☒
OTHER: ☐

12. Describe Proposed or Completed Operations (Clearly state all pertinent details, and give pertinent dates, including estimated date of starting any proposed work) SEE RULE 1103.

MIRU and spud 1800 hrs 2/01/99. Drilled 12-1/4" hole to 1577'. Ran 35 jts. 8-5/8" 24# J-55 to 1577' and cemented w/ 750 sx 50/50 POZ "A" w/ 2% CaCl₂ and 225 sx Class "C" w/ 2% CaCl₂ circulated out 80 sx. Plug down @ 2045 hrs 2/02/99. WOC 18 hrs. Drilled out shoe jt w/ 7-7/8" bit.

I hereby certify that the information furnished is true and complete to the best of my knowledge and belief.

SIGNATURE

TITLE

AGENT

DATE

4/5/99

TYPE OR PRINT NAME

H. SCOTT DAVIS

TELEPHONE NO.

(915) 682-7664

(This space for State Use)

ORIGINAL SIGNED BY CHRIS WILLIAMS
DISTRICT I SUPERVISOR

APPROVED BY

TITLE

DATE

AUG 26 1999

CONDITIONS OF APPROVAL, IF ANY:

CAPATAZ OPERATING INC.

L E A S E D D I L I S T I N G B Y L E A S E

FOR LEASES 65 THRU 65

LEASE	OWNER	OWN	TAX	SUS	HND	INT	COSTS	OIL REV	GAS REV
65	KEACH #1	LEA				NM			
		DA951 H SCOTT DAVIS	P		1		.07030000	.00000000	.00000000
		DE760 TIMOTHY A DERNBACH	P		1		.01964600	.00000000	.00000000
		DU762 LISA L DURBAN	P		1		.01035500	.00000000	.00000000
		EU760 EUREKA GAS COMPANY, INC	P		1		.28733800	.00000000	.00000000
		HE614 BESSEMER TR CO, TR OF F HENRY	P		1		.02319900	.00000000	.00000000
		JO416 JOHNSON & JOHNSON, TR 1-24-85	P		1		.03050500	.00000000	.00000000
		JT250 JTD RESOURCES, LLC	P		1		.20357100	.00000000	.00000000
		KL850 JIRI KLUBAL	P		1		.01000000	.00000000	.00000000
		LE631 TIMOTHY T LEONARD	P		1		.02714300	.00000000	.00000000
		LE632 DAN M LEONARD	P		1		.02714300	.00000000	.00000000
		LE633 ROBERT K LEONARD	P		1		.01696400	.00000000	.00000000
		LE637 KEVIN K LEONARD	P		1		.02696400	.00000000	.00000000
		LE638 SHANNON C LEONARD	P		1		.01357100	.00000000	.00000000
		MO762 MAURICE MORDKA	P		1		.02157800	.00000000	.00000000
		PJ232 PJC LIMITED PARTNERHSIP,	P		1		.06112300	.00000000	.00000000
		RA610 RANA ENERGY CO, LLC	P		1		.01000000	.00000000	.00000000
		SA610 SANDFLY, INC	P		1		.01357100	.00000000	.00000000
		SE110 SEAY EXPLORATION COMPANY	P		1		.05021700	.00000000	.00000000
		SM110 JAMES B SMALL	P		1		.01000000	.00000000	.00000000
		SU760 MICHAEL A SURA	P		1		.01000000	.00000000	.00000000
		TH270 THE LEONARD TRUST	P		1		.02966900	.00000000	.00000000
		WO761 WORRALL INVESTMENT CORP.	P		1		.02714300	.00000000	.00000000
TOTALS:		22 OWNERS					1.00000000	.00000000	.00000000

Submit to Appropriate
District Office
State Lease - 6 copies
Fee Lease - 5 copies
DISTRICT I
P.O. Box 1980, Hobbs, NM 88240

DISTRICT II
P.O. Drawer DD, Artesia, NM 88210

DISTRICT III
1000 Rio Brazos Rd., Aztec, NM 87410

State of New Mexico
Energy, Minerals and Natural Resources Department

OIL CONSERVATION DIVISION
2040 Pacheco St.
Santa Fe, NM 87505

Form C-105
Revised 1-1-89

WELL API NO. 30-025-34565
5. Indicate Type of Lease STATE <input type="checkbox"/> FEE <input checked="" type="checkbox"/>
6. State Oil & Gas Lease No.

WELL COMPLETION OR RECOMPLETION REPORT AND LOG

1a. Type of Well: OIL WELL <input checked="" type="checkbox"/> GAS WELL <input type="checkbox"/> DRY <input type="checkbox"/> OTHER <input type="checkbox"/>		7. Lease Name or Unit Agreement Name Keach	
b. Type of Completion: NEW WELL <input checked="" type="checkbox"/> WORK OVER <input type="checkbox"/> DEEPEN <input type="checkbox"/> PLUG BACK <input type="checkbox"/> DIFF RESVR <input type="checkbox"/> OTHER <input type="checkbox"/>		8. Well No. 1	
2. Name of Operator Capataz Operating Inc		9. Pool name or Wildcat Wildcat San Andres	
3. Address of Operator PO Box 10549, Midland, TX 79702			
4. Well Location Unit Letter <u>O</u> : <u>467</u> Feet From The <u>South</u> Line and <u>2310</u> Feet From The <u>East</u> Line Section <u>4</u> Township <u>20S</u> Range <u>38E</u> NMPM <u>Lea</u> County			
10. Date Spudded 1800 Hrs 02/01/99	11. Date T.D. Reached 02/19/99	12. Date Compl. (Ready to Prod.) 7/25/99	13. Elevations (DF& RKB, RT, GR, etc.) 3576 GR
14. Elev. Casinghead 3576			
15. Total Depth 7921	16. Plug Back T.D. 4280	17. If Multiple Compl. How Many Zones?	18. Intervals Drilled By Rotary Tools <input checked="" type="checkbox"/> Cable Tools <input type="checkbox"/>
19. Producing Interval(s), of this completion - Top, Bottom, Name 4224-62			20. Was Directional Survey Made No
21. Type Electric and Other Logs Run DLL, CNGR			22. Was Well Cored Yes

CASING RECORD (Report all strings set in well)

CASING SIZE	WEIGHT LB/FT.	DEPTH SET	HOLE SIZE	CEMENTING RECORD	AMOUNT PULLED
8-5/8	24	1577	12-1/2	750 sx 50/50 Poz A	--
				+ 225 sx "C"	
5-1/2	17	7895	7-7/8	775 sx 35/65 Poz "C"	
				+ 430 sx 50/50 Poz "C"	


24. LINER RECORD					25. TUBING RECORD		
SIZE	TOP	BOTTOM	SACKS CEMENT	SCREEN	SIZE	DEPTH SET	PACKER SET
					2-3/8	4264	

26. Perforation record (interval, size, and number) 4224-31 1JSPF 8 holes 4250-62 1JSPF 13 holes				27. ACID, SHOT, FRACTURE, CEMENT, SQUEEZE, ETC. DEPTH INTERVAL 4224-4260 AMOUNT AND KIND MATERIAL USED 3000gals 15% Nefe 1000 gal Gelled 15% Nefe	
--	--	--	--	--	--

28. PRODUCTION							
Date First Production 04/22/99		Production Method (Flowing, gas lift, pumping - Size and type pump) Pumping				Well Status (Prod. or Shut-in) Prod	
Date of Test 07/25/99	Hours Tested 24	Choke Size --	Prod'n For Test Period	Oil - Bbl. 5	Gas - MCF --	Water - Bbl. 65	Gas - Oil Ratio
Flow Tubing Press. --	Casing Pressure 0	Calculated 24-Hour Rate	Oil - Bbl. 5	Gas - MCF --	Water - Bbl. 65	Oil Gravity - API - (Corr.)	

29. Disposition of Gas (Sold, used for fuel, vented, etc.) NA	Test Witnessed By H Scott Davis
--	------------------------------------

30. List Attachments CNDL, DLL, C104

31. I hereby certify that the information shown on both sides of this form is true and complete to the best of my knowledge and belief			
Signature 	Printed Name H Scott Davis	Title Agent	Date 8-17-99

/227

Form C-142

Date 06/99

District I - (505) 393-6161
1625 N. French Dr
Hobbs, NM 88241-1980
District II - (505) 748-1283
811 S. First
Artesia, NM 88210
District III - (505) 334-6178
1000 Rio Brazos Road
Aztec, NM 87410
District IV - (505) 827-7131

New Mexico
Energy Minerals and Natural Resources Department

Oil Conservation Division

2040 South Pacheco Street
Santa Fe, New Mexico 87505
(505) 827-7131

SEP 15 1999

SUBMIT ORIGINAL
PLUS 2 COPIES
TO THE SANTA FE
OFFICE

APPLICATION FOR NEW WELL STATUS

I. Operator and Well

Operator name & address Capataz Operating, Inc. PO Box 10549 MIDLAND, TX 79702							OGRID Number 003659	
Contact Party H Scott Davis							Phone 915-620-8820	
Property Name Keach					Well Number 1		API Number 30-025-34565	
UL	Section	Township	Range	Feet From The	North/South Line	Feet From The	East/West Line	County
O	4	20S	38E	467	South	2310	East	Lea

II. Date/Time Information

Spud Date 02/01/99	Spud Time 1800 hours	Date Completed 07/25/99	Pool Wildcat San Andres
-----------------------	-------------------------	----------------------------	----------------------------

III. Attach copies of Form C-103 or Federal Form 3160-5 showing date/time of drilling commenced and Form C-105 or Federal Form 3160-4 showing well was completed as a producer.

IV. Attach a list of all working interest owners with their percentage interests.

V. AFFIDAVIT:

State of Texas)
County of Midland) ss.

H. Scott Davis, being first duly sworn, upon oath states:

- I am the Operator, or authorized representative of the Operator, of the above-referenced well.
- To the best of my knowledge, this application is complete and correct.

Signature [Signature] Title President Date 9-13-99

SUBSCRIBED AND SWORN TO before me this 13th day of September, 1999.



KAREN COX SOWDERS
Notary Public
STATE OF TEXAS

Karen Cox Sowders
Notary Public

My Commission Expires: 03/07/2003

FOR OIL CONSERVATION DIVISION USE ONLY:

VI. CERTIFICATION OF APPROVAL:

This Application is hereby approved and the above-referenced well is designated a New Well. By copy hereof, the Division notifies the Secretary of the Taxation and Revenue Department of this Approval.

Signature <u>[Signature]</u>	Title <u>P.E. Spec.</u>	Date <u>9-16-99</u>
---------------------------------	----------------------------	------------------------

VII. DATE OF NOTIFICATION TO THE SECRETARY OF THE TAXATION AND REVENUE DEPARTMENT: 9/20/99

NOTICE: The operator must notify all working interest owners of this New Well certification.

INSTRUCTIONS

This form is to be filed with the appropriate District Office of the Division not later than 20 days after the completion of any newly-drilled or deepened well. It shall be accompanied by one copy of all electrical and radio-activity logs run on the well and a summary of all special tests conducted, including drill stem tests. All depths reported shall be measured depths. In the case of directionally drilled wells, true vertical depths shall also be reported. For multiple completions, Items 25 through 29 shall be reported for each zone. The form is to be filed in quintuplicate except on state land, where six copies are required. See Rule 1105.

INDICATE FORMATION TOPS IN CONFORMANCE WITH GEOGRAPHICAL SECTION OF STATE

Southeastern New Mexico

T. Anhy _____	T. Canyon _____
T. Salt _____	T. Strawn _____
B. Salt _____	T. Atoka _____
T. Yates _____	T. Miss _____
T. 7 Rivers _____	T. Devonian 7890
T. Queen _____	T. Silurian _____
T. Grayburg 4074	T. Montoya _____
T. San Andres 4218	T. Simpson _____
T. Glorieta 5531	T. McKee _____
T. Paddock _____	T. Ellenburger _____
T. Blinebry 5992	T. Gr. Wash _____
T. Tubb _____	T. Delaware Sand _____
T. Drinkard _____	T. Bone Springs _____
T. Abo 7085	T. _____
T. Wolfcamp _____	T. _____
T. Penn _____	T. _____
T. Cisco (Bough C) _____	T. _____

Northwestern New Mexico

T. Ojo Alamo _____	T. Penn. "B" _____
T. Kirtland-Fruitland _____	T. Penn. "C" _____
T. Pictured Cliffs _____	T. Penn. "D" _____
T. Cliff House _____	T. Leadville _____
T. Menefee _____	T. Madison _____
T. Point Lookout _____	T. Elbert _____
T. Mancos _____	T. McCracken _____
T. Gallup _____	T. Ignacio Otzte _____
Base Greenhorn _____	T. Granite _____
T. Dakota _____	T. _____
T. Morrison _____	T. _____
T. Todilto _____	T. _____
T. Entrada _____	T. _____
T. Wingate _____	T. _____
T. Chinle _____	T. _____
T. Permian _____	T. _____
T. Penn "A" _____	T. _____

OIL OR GAS SANDS OR ZONES

No. 1, from 4230 to 4500
No. 2, from to
No. 3, from to
No. 4, from to

IMPORTANT WATER SANDS

Include data on rate of water inflow and elevation to which water rose in hole.

No. 1, from.....to.....feet.....
 No. 2, from.....to.....feet.....
 No. 3, from.....to.....feet.....

LITHOLOGY RECORD (Attach additional sheet if necessary)

From	To	Thickness in Feet	Lithology	From	To	Thickness in Feet	Lithology
4100	4218	118	Dolomite				
4218	5400	1182	Dolomite				
7084	7234	150	Limestone				
7470	7630	160	Limestone				

DISTRICT I
P.O. Box 1980, Hobbs, NM 88240

DISTRICT II
P.O. Drawer DD, Artesia, NM 88210

DISTRICT III
1000 Rio Brazos Rd., Aztec, NM 87410

OIL CONSERVATION DIVISION
2040 Pacheco St.
Santa Fe, NM 87505

WELL API NO.
30-025-34565
5. Indicate Type of Lease STATE <input type="checkbox"/> FEE <input checked="" type="checkbox"/>
6. State Oil & Gas Lease No.

SUNDRY NOTICES AND REPORTS ON WELLS
(DO NOT USE THIS FORM FOR PROPOSALS TO DRILL OR TO DEEPEN OR PLUG BACK TO A
DIFFERENT RESERVOIR. USE "APPLICATION FOR PERMIT"
(FORM C-101) FOR SUCH PROPOSALS.)

1. Type of Well: OIL WELL <input checked="" type="checkbox"/> GAS WELL <input type="checkbox"/> OTHER	7. Lease Name or Unit Agreement Name Keach
2. Name of Operator Capataz Operating Inc.	8. Well No. 1
3. Address of Operator PO Box 10549, Midland, TX 79702	9. Pool name or Wildcat Wildcat San Andres
4. Well Location Unit Letter O : 467 Feet From The South Line and 2310 Feet From The East Line Section 4 Township 20S Range 38E NMPM Lea County	10. Elevation (Show whether DF, RKB, RT, GR, etc.) 3576 GR

11. Check Appropriate Box to Indicate Nature of Notice, Report, or Other Data

NOTICE OF INTENTION TO:

PERFORM REMEDIAL WORK <input type="checkbox"/>	PLUG AND ABANDON <input type="checkbox"/>
TEMPORARILY ABANDON <input type="checkbox"/>	CHANGE PLANS <input type="checkbox"/>
PULL OR ALTER CASING <input type="checkbox"/>	
OTHER: <input type="checkbox"/>	

SUBSEQUENT REPORT OF:

REMEDIAL WORK <input type="checkbox"/>	ALTERING CASING <input type="checkbox"/>
COMMENCE DRILLING OPNS. <input type="checkbox"/>	PLUG AND ABANDONMENT <input type="checkbox"/>
CASING TEST AND CEMENT JOB <input type="checkbox"/>	
OTHER: Perf & Acidize San Andres <input checked="" type="checkbox"/>	

12. Describe Proposed or Completed Operations (Clearly state all pertinent details, and give pertinent dates, including estimated date of starting any proposed work) SEE RULE 1103.

Perforated 4224-31, 4250-62 1JSPF (21 holes). Acidized w/ 3000 gal 15% Nefe. Swabbed load w/ show of oil. Acidized w/ 10,000 gals 15% gelled Nefe. Swabbed w/ good oil cut. RIH w/ downhole pump and rods. Install pumpjack and begin pump test.

I hereby certify that the information above is true and complete to the best of my knowledge and belief.

SIGNATURE  H Scott Davis TITLE Agent DATE 8-17-99

TYPE OR PRINT NAME TELEPHONE NO.

(This space for State Use)

ORIGINAL SIGNED BY CHRIS WILLIAMS
DISTRICT I SUPERVISOR

AUG 26 1999

APPROVED BY TITLE DATE

CONDITIONS OF APPROVAL, IF ANY:

Section 3 Copies
to Appropriate
District Office

Energy, Minerals and Natural Resources Department

Form C-105
Revised 1-1-89DISTRICT I
P.O. Box 1283, Hobbs, NM 88240

OIL CONSERVATION DIVISION

P.O. Box 2088

Santa Fe, New Mexico 87504-2088

DISTRICT II
P.O. Drawer 60, Amarillo, NM 84210DISTRICT III
1000 New Mexico Rd., Albuquerque, NM 87410

WELL API NO.

30-025-34565

5. Indicate Type of Lease

STATE ☐FEE ☒

6. State Oil & Gas Lease No.

SUNDRY NOTICES AND REPORTS ON WELLS
(DO NOT USE THIS FORM FOR PROPOSALS TO DRILL OR TO DEEPEN OR PLUG BACK TO A DIFFERENT RESERVOIR. USE "APPLICATION FOR PERMIT" (FORM G-191) FOR SUCH PROPOSALS.)

1. Type of Well:

Oil ☒Gas ☐OTHER ☐

2. Name of Operator

Capataz Operating Inc

3. Address of Operator

PO Box 10549, Midland, TX 79702

4. Well Location

Unit Letter Q : 457 Feet From The South Line and 2310 Feet From The East LineSection 4Twp 20SRange 38E

NMNM

Lea

County

10. Stratum (Show whether LF, RM, RT, GA, etc.)

3576 GR

7. Lease Name or Unit Agreement Name

Keach

8. Well No.

1

9. Pool name or Widened

Wildcat Devonian

11. Check Appropriate Box to Indicate Nature of Notice, Report, or Other Data

NOTICE OF INTENTION TO:

PERFORM REMEDIAL WORK ☐PLUG AND ABANDON ☐TEMPORARILY ABANDON ☐CHANGE PLANS ☐FULL OR ALTER CASING ☐OTHER: ☐

SUBSEQUENT REPORT OF:

REMEDIAL WORK ☐ALTERING CASING ☐COMMENCE DRILLING OPER. ☒PLUG AND ABANDONMENT ☐CASING TEST AND CEMENT JOB ☒OTHER: ☐

12. Describe Proposed or Completed Operations (Clearly state all pertinent details, and give pertinent dates, including estimated date of starting any proposed work) SEE RULE 1203.

MIRU and spud 1800 hrs 2/01/99. Drilled 12-1/4" hole to 1577'. Ran 35 jts. 8-5/8" 24# J-55 to 1577' and cemented w/ 750 sx 50/50 POZ "A" w/ 2% CaCl₂ and 225 sx Class "C" w/ 2% CaCl₂ circulated out 80 sx. Plug down @ 2045 hrs 2/02/99. WOC 18 hrs. Drilled out shoe jt w/ 7-7/8" bit.

I hereby certify that the foregoing is true and complete to the best of my knowledge and belief.

SIGNATURE

TITLE

AGENT

TYPE OR PRINT NAME

H. SCOTT DAVIS

DATE

4/5/99

(915)

TELEPHONE NO. 682-7664

(This space for State Use)

ORIGINAL SIGNED BY CHRIS WILLIAM:
DISTRICT I SUPERVISOR

APPROVED BY

TITLE

DATE

AUG 26 1999

CONDUCTED BY APPROVAL, IF ANY