

Manana Gas, Inc.

~~XXXXXXXXXXXX~~

~~ALBUQUERQUE, NEW MEXICO XXXX~~

EDWARD M. HARTMAN, PRES.

P.O. Box 80068
Albuquerque, New Mexico 87108

TEL. (505) 842-9313

June 15, 1977

NSL - 862

104 F

Due July 6

Mr. Joe D. Ramey, Director
Oil Conservation Commission
State of New Mexico
P.O. Box 2088
Santa Fe, New Mexico 87501

APPLICATION FOR ADMINISTRATIVE
APPROVAL

Re: Unorthodox Location
Basin Dakota Gas Field
790' FSL & 1245' FEL
Section 14, T 30N, R 12W
San Juan County, New Mexico

Dear Sir:

Enclosed in triplicate are plats showing ownership of all leases and Dakota wells offsetting our proration unit and a survey showing surface ownership and location of permanent irrigation ditches.

Approval for this unorthodox location is requested in order to avoid the irrigation ditch located 75 feet to the east of the proposed drillsite and to minimize damage to fee surface lands owned by Mr. and Mrs. Pepin and Mr. Collins.

Manana Gas, Inc. has notified all offsetting operators of this application by certified mail.

Yours very truly,
MANANA GAS, INC.

Betty M. Hartman

Betty M. Hartman, Secretary

pc: Amoco Production Company
Beta Development Co., Inc.
Getty Oil Company
Texaco, Inc.

				9-61 Texaco 1 Barton	
9-65 Amoco 1 Christman					3-61 SW Prod 1 Stardage
Amoco Prod. Co.	Amoco Prod. Co.		Texaco, Inc.		Beta Dev. Co., Inc.
		SW Prod 1 Wilks P&A 1970	3-64 Amoco 1 Lillywhite P&A 1972		Getty 1 Wright
8-61 SW Prod 1 Wallace		77 Manana Gas, Inc. 1 Betty	Manana Gas, Inc. 1 Hartman		
Beta Dev. Co., Inc.	Manana Gas, Inc.	Manana Gas, Inc. Amoco Prod. Co.	Getty Oil Co.		
2-77 Manana Gas, Inc. 1 Mary Wheeler		6-61 SW Prod 1 Hutton			
					Bradley Keyes
23 9-68 1 Monsanto 1 NWP P&A 1977			4-62 SW Prod 1 Jaquez		
Manana Gas, Inc.	Beta Dev. Co., Inc.	Beta Dev. Co., Inc.	Aztec Oil & Gas Co.		

T
30
N

Phone (505)-325-7535 - P. O. Box 752
FARMINGTON, NEW MEXICO 87401

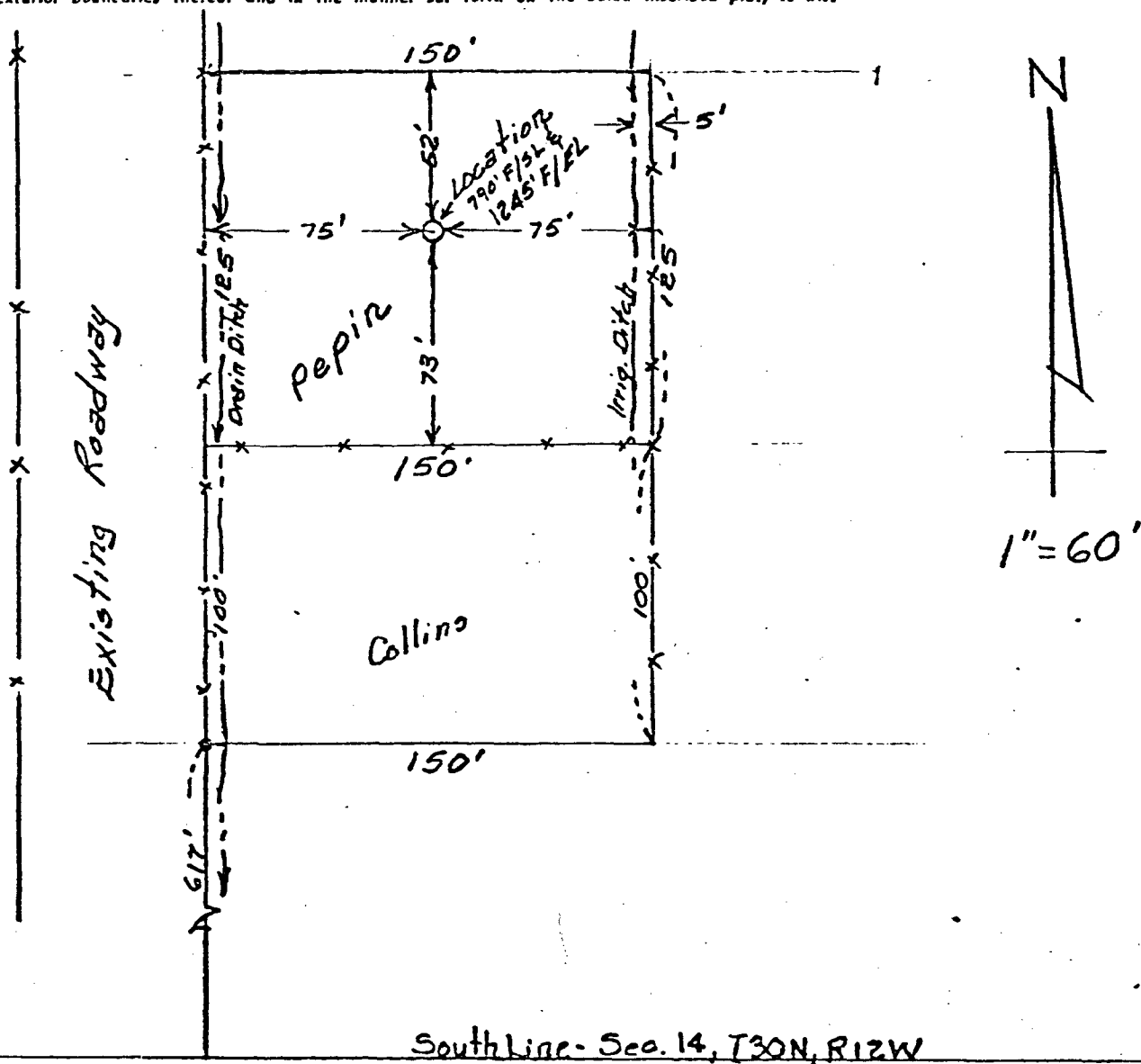
CERTIFICATE OF SURVEY.

I, James P. Leese, a duly qualified Land Surveyor licensed under the laws of the State of New Mexico
do hereby certify that, on the 13th day of May, 1977, I did check the boundaries of
that certain piece of property standing in the name of Manana Gas Inc.

and more particularly described as follows, to-wit:

Part of SE/4 SE/4 Sec. 14, T30N, R12W, N.M.P.M., San Juan
County, New Mexico

That no encroachment exist on said property; that, to the best of my knowledge and belief, all restrictions applicable to said property have been complied with. and that the building..... thereon situate fall..... within the exterior boundaries thereof and in the manner set forth on the below inscribed plot, to-wit:



In witness whereof I have hereunto set my hand and seal this _____ day of _____, 19____.

James P. Leese
JAMES P. LEESE

Registered Professional Engineer and Land Surveyor
New Mexico, Reg. No. 1463 P. E. & L. S.
Colorado, Reg. No. 1855 L. S.
Utah, Reg. No. 1472 L. S.
Arizona, Reg. No. 1849 L. S.

NSL-P62

OIL CONSERVATION COMMISSION
Alto DISTRICT

OIL CONSERVATION COMMISSION
BOX 2088
SANTA FE, NEW MEXICO

DATE

July 7, 1977

RE:

Proposed MC _____
Proposed DHC _____
Proposed NSL ✓ _____
Proposed SWD _____
Proposed WFX _____
Proposed PMX _____

Gentlemen:


I have examined the application dated 6-15-77
for the Manana Gas, Inc. Betty Hartman #1 P-14-30N-12W
Operator Lease and Well No. Unit, S-T-R


and my recommendations are as follows:

Approve

Yours very truly,

AR Kendrick





Amoco Production Company

Security Life Building
Denver, Colorado 80202

June 24, 1977

Mr. Joe D. Ramey, Director
New Mexico Oil Conservation Commission
P. O. Box 2088
Santa Fe, NM 87501

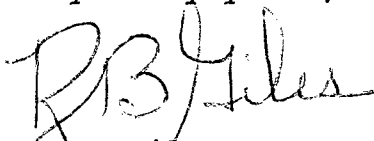
File: VDP-1119-986.511

Dear Mr. Ramey:

Unorthodox Location,
Basin Dakota Gas Field,
790' FSL and 1245' FEL
Section 14-T30N-R12W
San Juan County, NM

Amoco would have no objection to the granting by you administratively of the captioned unorthodox location requested by Manana Gas, Inc. in order to avoid the irrigation ditch located 75' to the east of the proposed drill site and to minimize damage to fee surface lands.

Very truly yours,


R. B. Giles

RBG:ft

cc:
Manana Gas, Inc.
P. O. Box 80068
Albuquerque, NM 87108

RECEIVED
JUN 27 1977
OIL CONSERVATION COMM.
PRODUCING DEPARTMENT
WEST UNITED STATES
DENVER DIVISION
J. C. WHITE
ASSISTANT DIVISION MANAGER



PETROLEUM PRODUCTS

June 23, 1977

TEXACO INC.
P. O. BOX 2100
DENVER, COLORADO 80201

MANANA GAS, INC.
APPLICATION FOR ADMINISTRATIVE APPROVAL
BASIN DAKOTA GAS FIELD
SAN JUAN COUNTY, NEW MEXICO
6.02-1

Mr. Joe D. Ramey
New Mexico Oil Conservation Commission
P.O. Box 2088
Santa Fe, New Mexico 87501

Dear Mr. Ramey:

On June 15, 1977, Manana Gas, Inc. submitted for your approval an application for administrative approval of a Basin Dakota gas well to be drilled at an unorthodox location; viz., 790' FSL and 1245' FEL, Section 14, T30N R12W. Manana's reason for requesting this unorthodox location is to avoid an irrigation ditch near the proposed drillsite.


Texaco Inc. hereby waives objection to Manana's request and recommends your approval.

Very truly yours,

TEXACO INC.

LEA:ck

cc: Manana Gas, Inc.



Oil Conservation Commission
Getty Oil Company | 1860 Lincoln Street, Denver, Colorado 80295 • Telephone: (303) 292-3660

Exploration and Production

June 21, 1977

Mr. Joe D. Ramey, Director
Oil Conservation Commission
State of New Mexico
P.O. Box 2088
Santa Fe, New Mexico 87501

File: Getty Wright, M. L. R.


Re: APPLICATION FOR ADMINISTRATIVE
APPROVAL

Manana Gas, Inc.
Unorthodox Location
Basin Dakota Gas Field
790' FSL & 1245' FEL
Section 14, T 30N, R 12W
San Juan County, New Mexico

Dear Sir:

Getty Oil Company has no objection to Manana's unorthodox location
and waives objection.

Yours very truly,


J. E. Hoffmann

cc: Manana Gas, Inc.

GEB:clm