


El Paso NATURAL GAS
COMPANY



April 21, 1977

NSL- 843
104F

Mr. Joe Ramey
New Mexico Oil Conservation Commission
Post Office Box 2088
Santa Fe, New Mexico 87501

*Done upon receipt of
approval from Aztec*

Dear Mr. Ramey:

This is a request for administrative approval for an unorthodox gas well location in the Blanco Mesa Verde pool.

It is intended to locate the El Paso Natural Gas Company Sunray A #2A at 1228' from the South line and 1335' from the East line of Section 10, T-30-N, R-10-W, NMPM, San Juan County, New Mexico. The East half of Section 10 is dedicated to this well.

The southeast quarter of Section 10 is in very rough terrain. An orthodox location could be built, but the Bureau of Land Management requested the well be drilled at this particular site (see attached plats).

El Paso Natural Gas Company is the operator of all offsetting proration units.

Plats showing the proposed well location with terrain features and ownership of offset leases are attached.

Yours truly,

Don Read

D. R. Read

DRR:pb

cc: A. R. Kendrick
P. T. McGrath
Jim Permenter

UNITED STATES
DEPARTMENT OF THE INTERIOR
GEOLOGICAL SURVEY

APR 25 1977

6. LEASE DESIGNATION AND SERIAL NO.

NM 03202

6. IF INDIAN, ALLOTTEE OR TRIBE NAME

COMM

7. UNIT AGREEMENT NAME

8. FARM OR LEASE NAME

Sunray A

9. WELL NO.

2A

10. FIELD AND POOL, OR WILDCAT

Blanco Mesa Verde

11. SEC., T., R., M., OR BLK.
AND SURVEY OR AREASec. 10, T-30-N, R-10-W
NMPM

12. COUNTY OR PARISH

San Juan

13. STATE

NM

12. TYPE OF WORK

DRILL ☒DEEPEN ☐PLUG BACK ☐

13. TYPE OF WELL

OIL
WELL ☐GAS
WELL ☒

OTHER

SINGLE
ZONE ☒MULTIPLE
ZONE ☐

2. NAME OF OPERATOR

El Paso Natural Gas Company

3. ADDRESS OF OPERATOR

PO Box 990, Farmington, NM 87401

4. LOCATION OF WELL (Report location clearly and in accordance with any State requirements.)*

At surface

1228'S, 1335'E

At proposed prod. zone

14. DISTANCE IN MILES AND DIRECTION FROM NEAREST TOWN OR POST OFFICE*

15. DISTANCE FROM PROPOSED*

LOCATION TO NEAREST
PROPERTY OR LEASE LINE, FT.
(Also to nearest drlg. unit line, if any)

16. NO. OF ACRES IN LEASE

17. NO. OF ACRES ASSIGNED
TO THIS WELL

313.52

18. DISTANCE FROM PROPOSED LOCATION*
TO NEAREST WELL, DRILLING, COMPLETED,
OR APPLIED FOR, ON THIS LEASE, FT.

19. PROPOSED DEPTH

6075'

20. ROTARY OR CABLE TOOLS

Rotary

21. ELEVATIONS (Show whether DF, RT, GR, etc.)

6776'GL

22. APPROX. DATE WORK WILL START*

23.

PROPOSED CASING AND CEMENTING PROGRAM

SIZE OF HOLE	SIZE OF CASING	WEIGHT PER FOOT	SETTING DEPTH	QUANTITY OF CEMENT
13 3/4"	9 5/8"	32.3#	200'	224 cu.ft. to circulate
8 3/4"	7"	20.0#	3815'	391 cu.ft. to cover Ojo Alamo
6 1/4"	4 1/2" liner	10.5#	3665-6075'	420 cu.ft. to fill to 3665'

Selectively perforate and sandwater fracture the Mesa Verde formation.

A 3000 psi WP and 6000 psi test double gate preventer equipped with blind and pipe rams will be used for blow out prevention on this well.

This gas is dedicated.

The E/2 of Section 10 is dedicated to this well.

IN ABOVE SPACE DESCRIBE PROPOSED PROGRAM: If proposal is to deepen or plug back, give data on present productive zone and proposed new productive zone. If proposal is to drill or deepen directionally, give pertinent data on subsurface locations and measured and true vertical depths. Give blowout preventer program, if any.

24.

SIGNED

M. G. Buies

TITLE

Drilling Clerk

DATE

April 21, 1977

(This space for Federal or State office use)

PERMIT NO.

APPROVAL DATE

APPROVED BY

TITLE

DATE

CONDITIONS OF APPROVAL, IF ANY:

NEW MEXICO OIL CONSERVATION COMMISSION
WELL LOCATION AND ACREAGE DEDICATION PLAT

Form O-102
Supersedes O-128
Effective 1-1-65

All distances must be from the outer boundaries of the Section.

APR 25 1977

Owner EL PASO NATURAL GAS COMPANY		Lease SUNRAY A		(NM-03202)		Well No. 2A
Well Letter 0	Section 10	Township 30-N	Range 10-W	County SAN JUAN Fe		

Section Feature Location of Well:

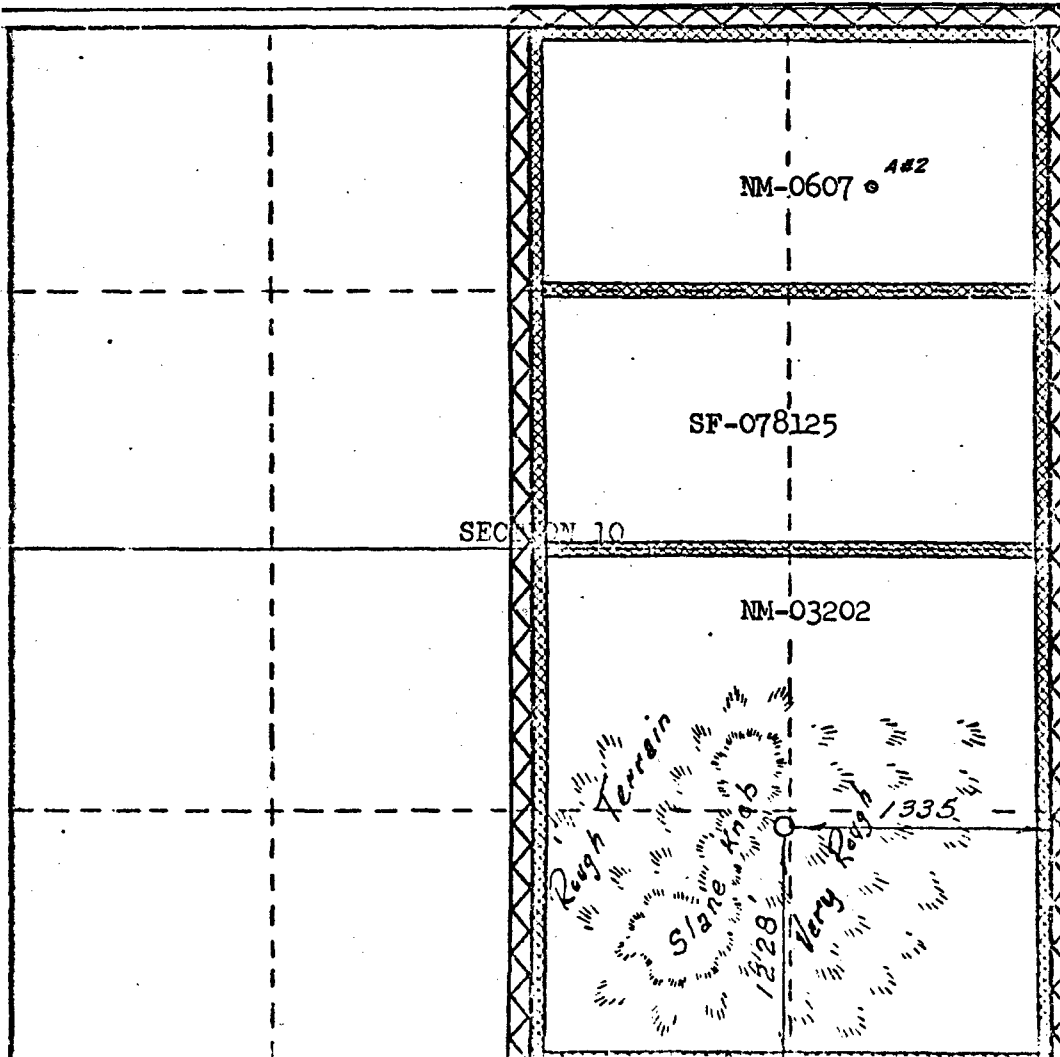
1228	feet from the	SOUTH	line and	1335	feet from the	EAST	line
Ground Level Elev. 6776	Producing Formation MESA VERDE		Pool BLANCO MESA VERDE		Dedicated Acreage: 313.52		
					Acres		

1. Outline the acreage dedicated to the subject well by colored pencil or hachure marks on the plat below.
2. If more than one lease is dedicated to the well, outline each and identify the ownership thereof (both as to working interest and royalty).
3. If more than one lease of different ownership is dedicated to the well, have the interests of all owners been consolidated by communitization, unitization, force-pooling, etc?

☒ Yes ☐ No If answer is "yes," type of consolidation Communitization

If answer is "no," list the owners and tract descriptions which have actually been consolidated. (Use reverse side of this form if necessary.)

No allowable will be assigned to the well until all interests have been consolidated (by communitization, unitization, forced-pooling, or otherwise) or until a non-standard unit, eliminating such interests, has been approved by the Commission.



CERTIFICATION

I hereby certify that the information contained herein is true and complete to the best of my knowledge and belief.

D. G. Buis
Name

Drilling Clerk
Position

El Paso Natural Gas
Company

April 21, 1977
Date

I hereby certify that the well location shown on this plat was plotted from field notes of actual surveys made by me or under my supervision, and that the same is true and correct to the best of my knowledge and belief.

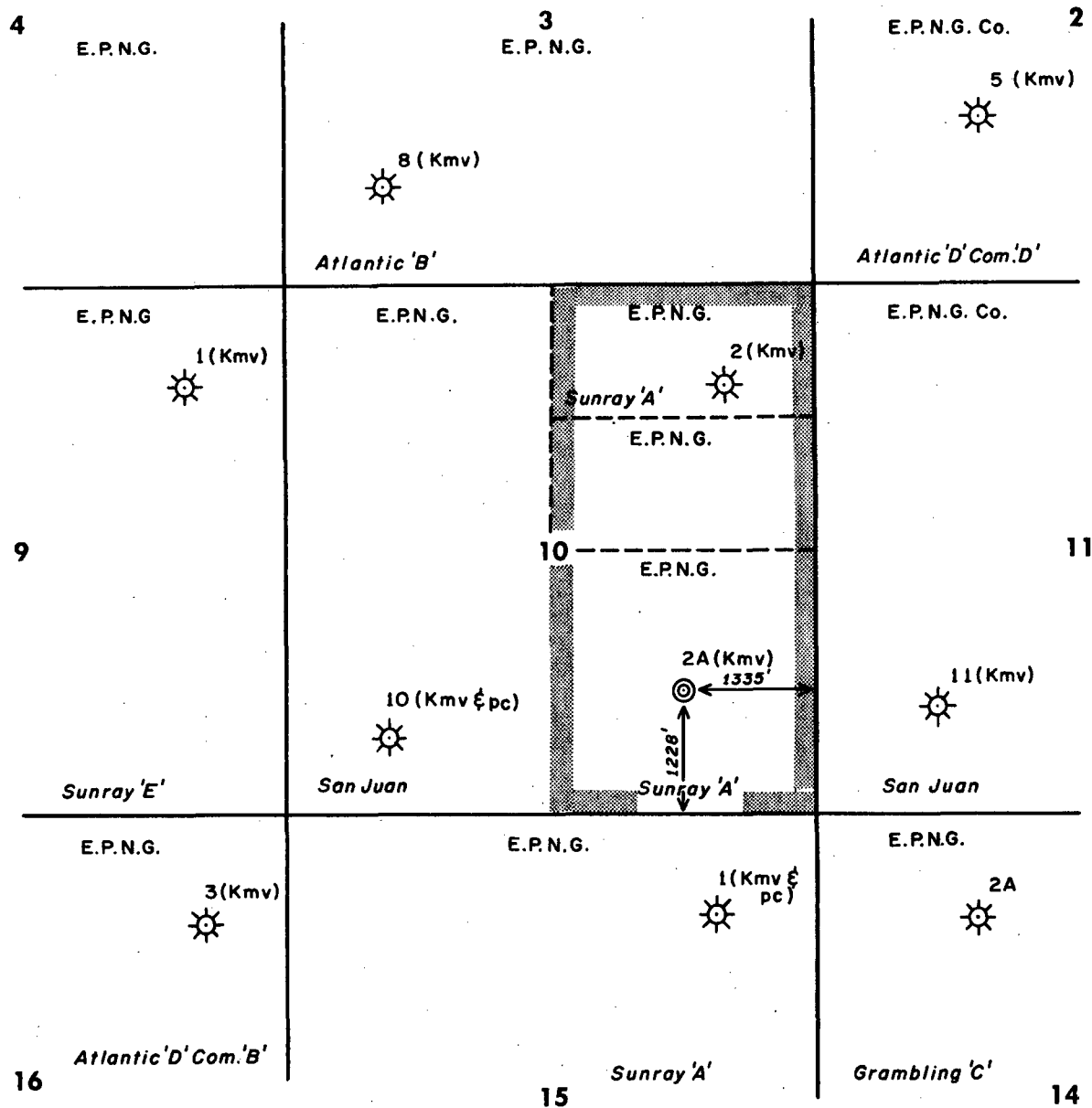
Date Surveyed
APRIL 13, 1977

Registered Professional Engineer
and/or Land Surveyor

[Signature]

Certificate No. 1760

R 10 W



				ENG. REC.		DATE		El Paso Natural Gas Company MESAVERDE OWNERSHIP Offsetting 2A Sunray 'A' (Kmv), Section 10-30N-10W San Juan Co., New Mexico					
				DRAWN		J.H.						4-18-77	
				CHECKED									
				CHECKED									
				PROJ. APP.									
PRT.	SEP.	DATE	TO	W.O.	DESIGN			SCALE: 3" = 1 mi.		DWG. NO.	REV		
PRINT RECORD						W.O.							

OIL CONSERVATION COMMISSION
Ayer DISTRICT

APR 26 1977
OIL CONSERVATION COMMISSION
SANTA FE, NEW MEXICO

OIL CONSERVATION COMMISSION
BOX 2088
SANTA FE, NEW MEXICO

DATE 4-25-77

RE: Proposed MC _____
Proposed DHC _____
Proposed NSL ☒ _____
Proposed SWD _____
Proposed WFX _____
Proposed PMX _____

Jim Kapteina

Gentlemen:

I have examined the application dated 4-21-77
for the El Paso Natural Gas Co. Survey A #2A 0-10-30N-10W
Operator Lease and Well No. Unit, S-T-R

and my recommendations are as follows:

Approve

Yours very truly,

AR Kendrick