



Amoco Production Company 11 1977  
Security Life Building  
Denver, Colorado 80202

November 11, 1977

Joe D. Ramey (3)  
Secretary - Director  
New Mexico Oil Conservation Commission  
Box 2088  
Santa Fe, New Mexico 82501

File: VDP-1503-986.511

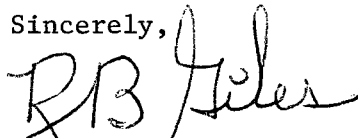
Gentlemen:

Application for Location Exception  
Amoco Usselman Gas Com "C" Well No. 1  
Section 4-T31N-R10W  
Blanco Pictured Cliffs Field  
San Juan County, New Mexico

In reference to your letter of November 7, 1977 regarding the subject application, we have enclosed a map showing lease ownership in the E/2 of Section 5-T31N-R10W. These leases are undeveloped as to the Pictured Cliffs. Crown Central owns approximately 92.37% of the leasehold interest in the E/2 of Section 5, Amoco 4.31%, Paul Umbach 1.66% and Wayne Moore 1.66%.

The above named leaseholders have been informed by certified mail of our request for a non-standard well location. We have requested that they waive objection to our application by returning a waiver to your office.

Sincerely,

  
R.B. Giles

MAG:ks  
Enclosures

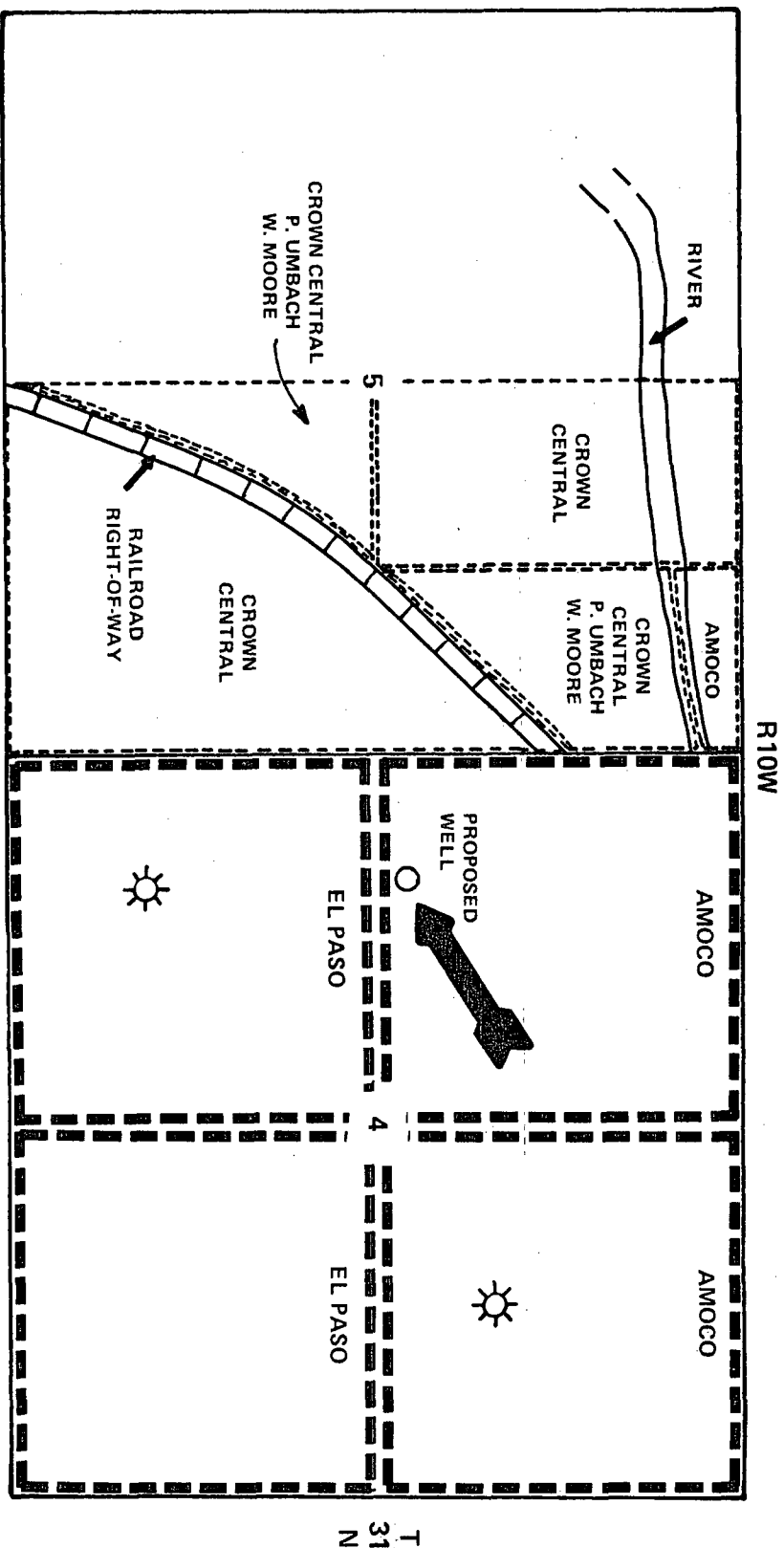
cc:

A.R. Kendrick, Supervisor  
District No. 3  
New Mexico Oil Conservation  
Commission  
1000 Rio Brazos Road  
Aztec, New Mexico 87410

P.T. McGrath  
United States Geological  
Survey  
Box 959  
Farmington, New Mexico  
87401

El Paso Natural Gas Co.  
Box 1492  
El Paso, Texas 79978

NSL-904  
NSL 104 F  
12-H-77  
See original application  
for Mesa Verde  
Zone NSL



BOUNDARIES OF PICTURED CLIFFS SPACING UNITS  
PICTURED CLIFFS WELL SHOWN

BOUNDARIES OF  
LEASE OWNERSHIP

AMOCO PRODUCTION COMPANY  
APPLICATION FOR LOCATION EXCEPTION  
BLANCO-PICTURED CLIFFS FIELD  
SAN JUAN CO., NEW MEXICO  
SUPPLEMENTAL EXHIBIT  
LEASE OWNERSHIP  
E/2 SEC. 5, T31N-R10W

Scale: 4"=1 Mile

Date: November, 1977

NOV 23 1977

U.S. DEPARTMENT OF THE INTERIOR

8

### Waiver of Objection

El Paso Natural Gas Company has no objection to Amoco Production Company drilling its Usselman Gas Com "C" Well No. 1 2340' FNL, 875' FWL Sec 4 T31N R10W, Blanco Pictured Cliffs Field, San Juan County, New Mexico.


By  
Date

D. Y. Canfield

For El Paso Natural Gas Company

WAIVER OF OBJECTION

NOV 21 1977  
Consolidated Co.

 hereby waives objection  
to Amoco Production Company's application for a non-standard  
well location for its Usselman Gas Com "C" well No. 1 to be  
located 2340' FNL, 875' FWL Section 4-T31N-R10W, Blanco  
Pictured Cliffs Field, San Juan County, New Mexico.

By: 

Date: Nov 19 1977

OIL CONSERVATION COMMISSION

P. O. BOX 2088

SANTA FE, NEW MEXICO 87501

November 7, 1977

C  
O  
P  
Y  
Mr. R. B. Giles  
Amoco Production Company  
Security Life Building  
Denver, Colorado 80202

Re: Application for Non-standard  
Location, Usselman Gas Com  
"C" Well No. 1, Blanco-Pictured  
Cliffs Field, San Juan County,  
New Mexico

Dear Mr. Giles:

Your application for the subject NSL did not include a plat showing the ownership of interest in the Pictured Cliffs formation in the E/2 of Section 3, Township 31 North, Range 10 West as required by Rule 104 F of Commission Rules and Regulations. Further, such owners must be notified of your request for the non-standard location.

Please submit the additional required data.

Very truly yours,

R. L. STAMETS  
Technical Support Chief


RLS/dr

OIL CONSERVATION COMMISSION  
Alameda DISTRICT

OIL CONSERVATION COMMISSION  
BOX 2088  
SANTA FE, NEW MEXICO

DATE 11-2-77

RE: Proposed MC \_\_\_\_\_  
Proposed DHC \_\_\_\_\_  
Proposed NSL ✓✓  
Proposed SWD \_\_\_\_\_  
Proposed WFX \_\_\_\_\_  
Proposed PMX \_\_\_\_\_



Gentlemen:

I have examined the application dated 10-31-77  
for the Amoco Production Co. E-4-31N-10W  
Operator Lease and Well No. Unit, S-T-R

and my recommendations are as follows:

Usselman Gas Com #1A 2380/N, 940/W  
Usselman Gas Com C# 2340/N, 875/W

Approve

Yours very truly,

AR Kendrick