

OIL CONSERVATION DIVISION
RECEIVED



Chevron

1994 JUL 12 AM 8 50

July 12, 1994

Chevron U.S.A. Production Company
P.O. Box 1150
Midland, TX 79702

**Administrative Application for
Simultaneous Dedication and
Unorthodox Well Location
Eumont YTS-7RVRS
(Pro Gas) Pool
1980' FNL and 510' FEL
Section 35, T-21-S, R-36-E
Lea County, New Mexico**

State of New Mexico
Energy, Minerals & Natural Resources Dept.
Oil Conservation Division
P.O. Box 2088
Santa Fe, New Mexico 87504

Attn: Mr. William J. LeMay - Director

Dear Mr. LeMay:

Chevron U.S.A. is planning to recomplete the W. A. Ramsey (NCT-A) # 51 in the Eumont YTS-7RVRS (Pro Gas) Pool. The well currently is completed in the Eumont (QN/PNRS) Oil Pool. The location of the proposed recompletion is 1980' FNL and 510' FEL in Section 35, T-21-S, R-36-E, Lea County, New Mexico.

The captioned well is on an existing standard 640-acre Eumont gas spacing and proration unit (GPU) which comprises all of Section 35, T-21-S, R-36-E according to Administrative Order NSL-990(SD), dated November 8, 1978. The same order authorized the addition of the W. A. Ramsey (NCT-A) # 13, located at an unorthodox gas well location of 660' from the North and 1980' from the East line of Section 35, T-21-S, R-36-E, to the subject standard GPU. This order was amended several times to include the simultaneous dedication of W. A. Ramsey (NCT-A) Nos. 3, 10, 12, and 13. We respectfully request that the production from the W. A. Ramsey (NCT-A) # 51 be simultaneously dedicated to the subject GPU with the existing wells.

Because the location of the subject well is 510' from the east boundary of the 640-acre GPU, we also request your approval for an unorthodox well location.

Mr. William J. LeMay
(Pro Gas) Pool

-2-

July 12, 1994

A copy of this administrative application is being provided to our offset operators via Certified Mail. Attached is a commercial map and a Form C-102 plat illustrating the proration unit acreage and well location. Also included is a copy of the letter sent to our offset operators.

If you have any questions, or if you require further information, please contact Lloyd Trautman at (915) 687-7152.

Sincerely,



L. V. Trautman
Sr. Petroleum Engineer
New Mexico Area

/smdr
13432.DOC

Attachments

cc: NMOCD - Hobbs, New Mexico
E. L. Allen
L. V. Trautman
A. W. Bohling/P. C. Harris/J. K. Ripley
O. G. Brown
F. S. Godbold/M. W. Kamm/W. M. Turnbull
R. E. Green
J. A. Howard
Central Files - Lease and Well Files

CHEVRON U.S.A. INC.

**ADMINISTRATIVE APPLICATION FOR
SIMULTANEOUS DEDICATION AND
UNORTHODOX WELL LOCATION
W. A. RAMSEY (NCT-A) NO. 51
EUMONT YTS-7RVRS
(PRO GAS) POOL
1980' FNL AND 510' FEL
SECTION 35, T21S, R36E
LEA COUNTY, NEW MEXICO**

Offset Operators

**ARCO Oil and Gas Company
P.O. Box 1610
Midland, TX 79701**

**Conoco Inc.
10 Desta Drive
Midland, TX 79705**


**Exxon U.S.A. Inc.
P.O. Box 3116
Midland, TX 79702**

**Marathon Oil Company
P.O. Box 552
Midland, TX 79705**

**Meridian Oil Inc.
21 Desta Drive
Midland, TX 79705**

CHEVRON U.S.A. INC.

ADMINISTRATIVE APPLICATION FOR
SIMULTANEOUS DEDICATION AND
UNORTHODOX WELL LOCATION
W. A. RAMSEY (NCT-A) NO. 51
EUMONT YTS-7RVRS
(PRO GAS) POOL
1980' FNL AND 510' FEL
SECTION 35, T21S, R36E
LEA COUNTY, NEW MEXICO



District I
 PO Box 1900, Hobbs, NM 88241-1900
 District II
 PO Drawer DD, Artesia, NM 88211-0719
 District III
 1000 Rio Brazos Rd., Aztec, NM 87410
 District IV
 PO Box 2088, Santa Fe, NM 87504-2088

State of New Mexico
 Energy, Minerals & Natural Resources Department

OIL CONSERVATION DIVISION
 PO Box 2088
 Santa Fe, NM 87504-2088

Form C-102
 Revised February 10, 1994
 Instructions on back
 Submit to Appropriate District Office
 State Lease - 4 Copies
 Fee Lease - 3 Copies

AMENDED REPORT

WELL LOCATION AND ACREAGE DEDICATION PLAT

API Number 30-025-04922		Pool Code 76480		Pool Name Eumont Gas Yates - SR - GN	
Property Code		Property Name W.A. Ramsey (NET-A)			Well Number 3
OGRID No.		Operator Name Chevron U.S.A.			Elevation 3570

10 Surface Location

UL or lot no.	Section	Township	Range	Lot Idn	Feet from the	North/South line	Feet from the	East/West line	County
0	35	21S	36E		660	S	1980	E	Lea

11 Bottom Hole Location If Different From Surface

UL or lot no.	Section	Township	Range	Lot Idn	Feet from the	North/South line	Feet from the	East/West line	County

12 Ductile: 1 Acres 640	13 Joint or Infill Y	14 Consolidation Code	15 Order No. NSL-990(SD)
----------------------------	-------------------------	-----------------------	-----------------------------

NO ALLOWABLE WILL BE ASSIGNED TO THIS COMPLETION UNTIL ALL INTERESTS HAVE BEEN CONSOLIDATED

NON-STANDARD UNIT HAS BEEN APPROVED BY THE DIVISION

16	#18	#13	17 OPERATOR CERTIFICATION I hereby certify that the information contained herein is true and complete to the best of my knowledge and belief. Signature: <i>Lloyd V. Trautman</i> Printed Name: Lloyd V. Trautman Title: Sr. Prod. Eng. Date: 7/12/94
	#20	#51	
	#10	18 SURVEYOR CERTIFICATION I hereby certify that the well location shown on this plat was plotted from field notes of actual surveys made by me or under my supervision, and that the same is true and correct to the best of my belief. Date of Survey: Signature and Seal of Professional Surveyer:	
	#12	#7	#3
Certificate Number			

District I
 PO Box 1988, Hobbs, NM 88241-1988
 District II
 PO Drawer DD, Artesia, NM 88211-8719
 District III
 1000 Rio Brazos Rd., Aztec, NM 87410
 District IV
 PO Box 2088, Santa Fe, NM 87504-2088

State of New Mexico
 Energy, Minerals & Natural Resources Department

OIL CONSERVATION DIVISION
 PO Box 2088
 Santa Fe, NM 87504-2088

Form C-102
 Revised February 10, 1994
 Instructions on back
 Submit to Appropriate District Office
 State Lease - 4 Copies
 Fee Lease - 3 Copies

AMENDED REPORT

WELL LOCATION AND ACREAGE DEDICATION PLAT

API Number 30-025-04918		Pool Code 76480		Pool Name Eumont Gas Yates - SR - GN	
Property Code		Property Name W.A. Ramsey (NET-A)			Well Number 7
OGRID No.		Operator Name Chevron U.S.A.			Elevation 3586

10 Surface Location

UL or lot no.	Section	Township	Range	Lot Ida	Feet from the	North/South line	Feet from the	East/West line	County
N	35	21S	36E		660	S	1980	W	Lea

11 Bottom Hole Location If Different From Surface

UL or lot no.	Section	Township	Range	Lot Ida	Feet from the	North/South line	Feet from the	East/West line	County

12 Ductile: 1 Acres 640	13 Joint or Infill Y	14 Consolidation Code	15 Order No. NSL-990 (SD)
----------------------------	-------------------------	-----------------------	------------------------------

NO ALLOWABLE WILL BE ASSIGNED TO THIS COMPLETION UNTIL ALL INTERESTS HAVE BEEN CONSOLIDATED

AN UNSTANDARD UNIT HAS BEEN APPROVED BY THE DIVISION

	<p>17 OPERATOR CERTIFICATION</p> <p>I hereby certify that the information contained herein is true and complete to the best of my knowledge and belief.</p> <p>Signature: <i>Lloyd V. Trautman</i></p> <p>Printed Name: Lloyd V. Trautman</p> <p>Title: Sr. Prod. Eng.</p> <p>Date: 7/12/94</p>		
	<p>18 SURVEYOR CERTIFICATION</p> <p>I hereby certify that the well location shown on this plat was plotted from field notes of actual surveys made by me or under my supervision, and that the same is true and correct to the best of my belief.</p> <p>Date of Survey:</p> <p>Signature and Seal of Professional Surveyer:</p>		
	<p>Certificate Number</p>		

District I
 PO Box 1900, Hobbs, NM 88241-1900
 District II
 PO Drawer DD, Artesia, NM 88211-0719
 District III
 1000 Rio Brazos Rd., Aztec, NM 87410
 District IV
 PO Box 2088, Santa Fe, NM 87504-2088

State of New Mexico
 Energy, Minerals & Natural Resources Department

OIL CONSERVATION DIVISION
 PO Box 2088
 Santa Fe, NM 87504-2088

Form C-102
 Revised February 10, 1994
 Instructions on back
 Submit to Appropriate District Office
 State Lease - 4 Copies
 Fee Lease - 3 Copies

AMENDED REPORT

WELL LOCATION AND ACREAGE DEDICATION PLAT

API Number 30-025-04915		Pool Code 76480	Pool Name Eumont Gas Yates - SR - GN	
Property Code	Property Name W.A. Ramsey (NET-A)		Well Number 10	
OGRID No.	Operator Name Chevron U.S.A.		Elevation 3587	

10 Surface Location

UL or lot no.	Section	Township	Range	Lot Ida	Feet from the	North/South line	Feet from the	East/West line	County
K	35	21S	36E		1980	S	1980	W	Lee

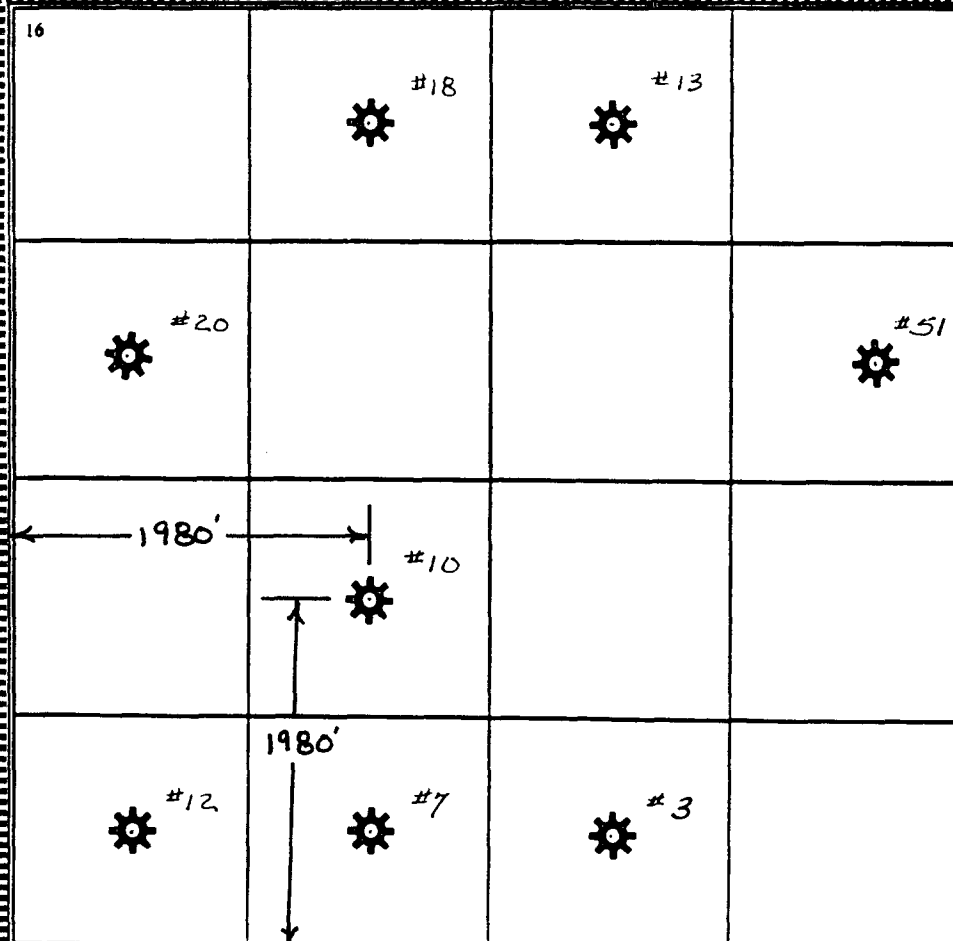
11 Bottom Hole Location If Different From Surface

UL or lot no.	Section	Township	Range	Lot Ida	Feet from the	North/South line	Feet from the	East/West line	County

12 Dedic. 1 Acres 640	13 Joint or Infill Y	14 Consolidation Code	15 Order No. NSL-990(SD)
--------------------------	-------------------------	-----------------------	-----------------------------

NO ALLOWABLE WILL BE ASSIGNED TO THIS COMPLETION UNTIL ALL INTERESTS HAVE BEEN CONSOLIDATED

NON-STANDARD UNIT HAS BEEN APPROVED BY THE DIVISION



17 OPERATOR CERTIFICATION

I hereby certify that the information contained herein is true and complete to the best of my knowledge and belief

Signature: *Lloyd V. Trautman*

Printed Name: Lloyd V. Trautman

Title: Sr. Prod. Eng.

Date: 7/12/94

18 SURVEYOR CERTIFICATION

I hereby certify that the well location shown on this plat was plotted from field notes of actual surveys made by me or under my supervision, and that the same is true and correct to the best of my belief.

Date of Survey:

Signature and Seal of Professional Surveyor:

Certificate Number:

District I
 PO Box 1900, Hobbs, NM 88241-1900
 District II
 PO Drawer DD, Artesia, NM 88211-0719
 District III
 1000 Rio Brazos Rd., Aztec, NM 87410
 District IV
 PO Box 2088, Santa Fe, NM 87504-2088

State of New Mexico
 Energy, Minerals & Natural Resources Department

OIL CONSERVATION DIVISION
 PO Box 2088
 Santa Fe, NM 87504-2088

Form C-102
 Revised February 10, 1994
 Instructions on back
 Submit to Appropriate District Office
 State Lease - 4 Copies
 Fee Lease - 3 Copies

AMENDED REPORT

WELL LOCATION AND ACREAGE DEDICATION PLAT

API Number 30-025-04913		Pool Code 76480	Pool Name Eumont Gas Yates - SR - GN	
Property Code	Property Name W.A. Ramsey (NET-A)		Well Number 12	
OGRID No.	Operator Name Chevron U.S.A.		Elevation 3585	

10 Surface Location

UL or lot no.	Section	Township	Range	Lot Idn	Feet from the	North/South line	Feet from the	East/West line	County
m	35	21S	36E		660	S	660	W	Lea

11 Bottom Hole Location If Different From Surface

UL or lot no.	Section	Township	Range	Lot Idn	Feet from the	North/South line	Feet from the	East/West line	County

12 Ductile: 1 Acres 640	13 Joint or Infill Y	14 Consolidation Code	15 Order No. NSL-990(SD)
----------------------------	-------------------------	-----------------------	-----------------------------

NO ALLOWABLE WILL BE ASSIGNED TO THIS COMPLETION UNTIL ALL INTERESTS HAVE BEEN CONSOLIDATED

AN UNSTANDARD UNIT HAS BEEN APPROVED BY THE DIVISION

	<p>16 OPERATOR CERTIFICATION</p> <p>I hereby certify that the information contained herein is true and complete to the best of my knowledge and belief.</p> <p>Signature: <u>Lloyd V. Trautman</u></p> <p>Printed Name: <u>Lloyd V. Trautman</u></p> <p>Title: <u>Sr. Prod. Eng.</u></p> <p>Date: <u>7/12/94</u></p>		
	<p>17 SURVEYOR CERTIFICATION</p> <p>I hereby certify that the well location shown on this plat was plotted from field notes of actual surveys made by me or under my supervision, and that the same is true and correct to the best of my belief.</p> <p>Date of Survey: _____</p> <p>Signature and Seal of Professional Surveyor: _____</p> <p>Certificate Number: _____</p>		
	<p>18</p>		
	<p>19</p>		

District I
 PO Box 1908, Hobbs, NM 88241-1908
 District II
 PO Drawer DD, Artesia, NM 88211-0719
 District III
 1000 Rio Brazos Rd., Aztec, NM 87410
 District IV
 PO Box 2088, Santa Fe, NM 87504-2088

State of New Mexico
 Energy, Minerals & Natural Resources Department

OIL CONSERVATION DIVISION
 PO Box 2088
 Santa Fe, NM 87504-2088

Form C-102
 Revised February 10, 1994
 Instructions on back
 Submit to Appropriate District Office
 State Lease - 4 Copies
 Fee Lease - 3 Copies

AMENDED REPORT

WELL LOCATION AND ACREAGE DEDICATION PLAT

API Number 30-025-04912		Pool Code 76480	Pool Name Eumont Gas Yates - SR - GN	
Property Code	Property Name W.A. Ramsey (NET-A)		Well Number 13	
OGRID No.	Operator Name Chevron U.S.A.		Elevation 3553	

10 Surface Location

UL or lot no.	Section	Township	Range	Lot Idn	Feet from the	North/South line	Feet from the	East/West line	County
B	35	21S	36E		660	N	1980	E	Lea

11 Bottom Hole Location If Different From Surface

UL or lot no.	Section	Township	Range	Lot Idn	Feet from the	North/South line	Feet from the	East/West line	County

12 Ductile: 1 Acres 640	13 Joint or Infill Y	14 Consolidation Code	15 Order No. NSL-990(LSD)
----------------------------	-------------------------	-----------------------	------------------------------

NO ALLOWABLE WILL BE ASSIGNED TO THIS COMPLETION UNTIL ALL INTERESTS HAVE BEEN CONSOLIDATED

AN UNSTANDARD UNIT HAS BEEN APPROVED BY THE DIVISION

	<p>17 OPERATOR CERTIFICATION</p> <p>hereby certify that the information contained herein is true and complete to the best of my knowledge and belief</p> <p>Signature: <u>Lloyd V. Trautman</u></p> <p>Printed Name: <u>Lloyd V. Trautman</u></p> <p>Title: <u>Sr. Prod. Eng.</u></p> <p>Date: <u>7/12/94</u></p>	
	<p>18 SURVEYOR CERTIFICATION</p> <p>hereby certify that the well location shown on this plat was plotted from field notes of actual surveys made by me or under my supervision, and that the same is true and correct to the best of my belief.</p> <p>Date of Survey: _____</p> <p>Signature and Seal of Professional Surveyor: _____</p>	
	<p>Certificate Number</p>	

District I
 PO Box 1900, Hobbs, NM 88241-1900
 District II
 PO Drawer DD, Artesia, NM 88211-0719
 District III
 1000 Rio Brazos Rd., Aztec, NM 87410
 District IV
 PO Box 2088, Santa Fe, NM 87504-2088

State of New Mexico
 Energy, Minerals & Natural Resources Department

OIL CONSERVATION DIVISION
 PO Box 2088
 Santa Fe, NM 87504-2088

Form C-102
 Revised February 10, 1994
 Instructions on back
 Submit to Appropriate District Office
 State Lease - 4 Copies
 Fee Lease - 3 Copies

AMENDED REPORT

WELL LOCATION AND ACREAGE DEDICATION PLAT

API Number 30-025-04925		Pool Code 76480		Pool Name Eumont Gas Yates - SR - GN	
Property Code	Property Name W.A. Ramsey (NET-A)			Well Number 18	
GRID No.	Operator Name Chevron U.S.A.			Elevation 3561	

10 Surface Location

UL or lot no.	Section	Township	Range	Lot Ida	Feet from the	North/South line	Feet from the	East/West line	County
C	35	21S	36E		660	N	1980	W	Lea

11 Bottom Hole Location If Different From Surface

UL or lot no.	Section	Township	Range	Lot Ida	Feet from the	North/South line	Feet from the	East/West line	County

12 Ductile 1 Acres 640	13 Joint or Infill Y	14 Consolidation Code	15 Order No. NSL-990(LSD)
---------------------------	-------------------------	-----------------------	------------------------------

NO ALLOWABLE WILL BE ASSIGNED TO THIS COMPLETION UNTIL ALL INTERESTS HAVE BEEN CONSOLIDATED

~~AN UNSTANDARD UNIT HAS BEEN APPROVED BY THE DIVISION~~

	<p>17 OPERATOR CERTIFICATION</p> <p>I hereby certify that the information contained herein is true and complete to the best of my knowledge and belief.</p> <p>Signature: <u>Lloyd V. Trautman</u></p> <p>Printed Name: <u>Lloyd V. Trautman</u></p> <p>Title: <u>Sr. Prod. Eng.</u></p> <p>Date: <u>7/12/94</u></p>	
	<p>18 SURVEYOR CERTIFICATION</p> <p>I hereby certify that the well location shown on this plat was plotted from field notes of actual surveys made by me or under my supervision, and that the same is true and correct to the best of my belief.</p> <p>Date of Survey: _____</p> <p>Signature and Seal of Professional Surveyor: _____</p>	
	<p>Certificate Number _____</p>	
	<p>_____</p>	

District I
 PO Box 1900, Hobbs, NM 88241-1900
 District II
 PO Drawer DD, Artesia, NM 88211-0719
 District III
 1000 Rio Brazos Rd., Aztec, NM 87410
 District IV
 PO Box 2088, Santa Fe, NM 87504-2088

State of New Mexico
 Energy, Minerals & Natural Resources Department

OIL CONSERVATION DIVISION
 PO Box 2088
 Santa Fe, NM 87504-2088

Form C-102
 Revised February 10, 1994
 Instructions on back
 Submit to Appropriate District Office
 State Lease - 4 Copies
 Fee Lease - 3 Copies

AMENDED REPORT

WELL LOCATION AND ACREAGE DEDICATION PLAT

API Number 30-025-04927		Pool Code 76480	Pool Name Eumont Gas Yates - SR - GN	
Property Code	Property Name W.A. Ramsey (NET-A)		Well Number 20	
GRID No.	Operator Name Chevron U.S.A.		Elevation 3577	

10 Surface Location

UL or lot no.	Section	Township	Range	Lot Idn	Feet from the	North/South line	Feet from the	East/West line	County
E	35	21S	36E		1980	N	660	W	Lea

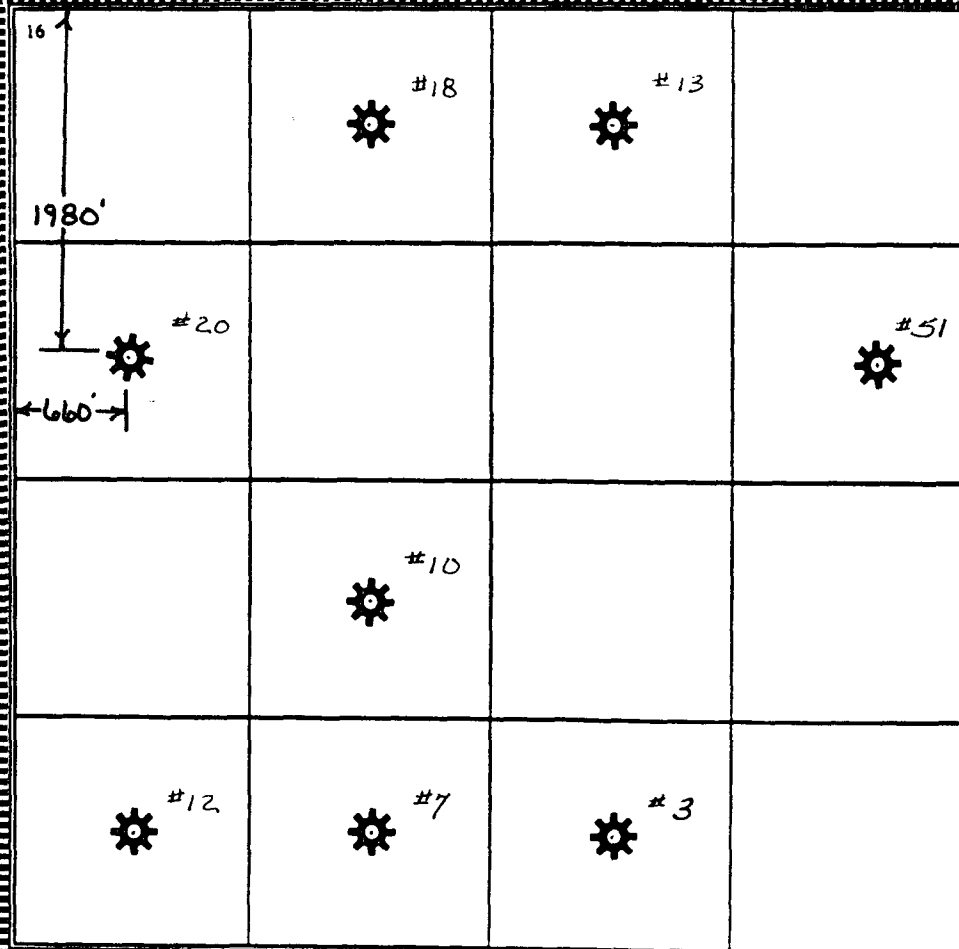
11 Bottom Hole Location If Different From Surface

UL or lot no.	Section	Township	Range	Lot Idn	Feet from the	North/South line	Feet from the	East/West line	County

12 Ductile 1/2 Acres 640	13 Joint or Infill Y	14 Consolidation Code	15 Order No. NSL-990(LSD)
-----------------------------	-------------------------	-----------------------	------------------------------

NO ALLOWABLE WILL BE ASSIGNED TO THIS COMPLETION UNTIL ALL INTERESTS HAVE BEEN CONSOLIDATED

~~APPROVED BY THE DIVISION~~



17 OPERATOR CERTIFICATION

I hereby certify that the information contained herein is true and complete to the best of my knowledge and belief

Signature: Lloyd V. Trautman

Printed Name: Lloyd V. Trautman

Title: Sr. Prod. Eng.

Date: 7/12/94

18 SURVEYOR CERTIFICATION

I hereby certify that the well location shown on this plat was plotted from field notes of actual surveys made by me or under my supervision, and that the same is true and correct to the best of my belief.

Date of Survey: _____

Signature and Seal of Professional Surveyor: _____

Certificate Number: _____

District I
 PO Box 1900, Hobbs, NM 88241-1900
 District II
 PO Drawer DD, Artesia, NM 88211-0719
 District III
 1000 Rio Brazos Rd., Aztec, NM 87410
 District IV
 PO Box 2088, Santa Fe, NM 87504-2088

State of New Mexico
 Energy, Minerals & Natural Resources Department

OIL CONSERVATION DIVISION
 PO Box 2088
 Santa Fe, NM 87504-2088

Form C-102
 Revised February 10, 1994
 Instructions on back
 Submit to Appropriate District Office
 State Lease - 4 Copies
 Fee Lease - 3 Copies

AMENDED REPORT

WELL LOCATION AND ACREAGE DEDICATION PLAT

API Number 30-025-25626		Pool Code 76480		Pool Name Eumont Gas Yates - SR - GN	
Property Code		Property Name W.A. Ramsey (NCT-A)			Well Number 51
OGRID No.		Operator Name Chevron U.S.A.			Elevation 3565

10 Surface Location

UL or lot no.	Section	Township	Range	Lot Idn	Feet from the	North/South line	Feet from the	East/West line	County
H	35	21S	36E		1980	N	510	E	Lea

11 Bottom Hole Location If Different From Surface

UL or lot no.	Section	Township	Range	Lot Idn	Feet from the	North/South line	Feet from the	East/West line	County

12 Duties: 1 Acres 640	13 Joint or Infill Y	14 Consolidation Code	15 Order No. NSL-990(5D)
---------------------------	-------------------------	-----------------------	-----------------------------

NO ALLOWABLE WILL BE ASSIGNED TO THIS COMPLETION UNTIL ALL INTERESTS HAVE BEEN CONSOLIDATED

AN UNSTANDARD UNIT HAS BEEN APPROVED BY THE DIVISION

16	#18	#13	1980'	17 OPERATOR CERTIFICATION I hereby certify that the information contained herein is true and complete to the best of my knowledge and belief. Signature: <u>Lloyd V. Trautman</u> Printed Name: <u>Lloyd V. Trautman</u> Title: <u>Sr. Prod. Eng.</u> Date: <u>7/12/94</u>
	#20	#51		
	#10	#510'		
	#12	#7	#3	



Chevron

July 12, 1994

**ADMINISTRATIVE APPLICATION FOR
SIMULTANEOUS DEDICATION AND
UNORTHODOX WELL LOCATION
EUMONT YTS-7RVRS
(PRO GAS) POOL
1980' FNL AND 510' FEL
SECTION 35, T21S, R36E
LEA COUNTY, NEW MEXICO**

Chevron U.S.A. Production Company
P.O. Box 1150
Midland, TX 79702

(offset Operator address)

Attached is a copy of an administrative application for NMOCD approval of an unorthodox well location and simultaneous dedication in the Eumont YTS-7RVRS (Pro Gas) Pool.

Chevron U.S.A. is planning to recomplete the **W. A. Ramsey (NCT-A) # 51** in the Eumont YTS-7RVRS (Pro Gas) Pool. The well currently is completed in the Eumont (QN/PNRS) Oil Pool. The location of the proposed recompletion is 1980' FNL and 510' FEL in Section 35, T21S, R36E, Lea County, New Mexico.

If you have any questions about the application, please contact Lloyd Trautman at (915) 687-7152.

Sincerely,

L. V. Trautman
Sr. Petroleum Engineer
New Mexico Area

LVT

Attachments

cc: Central Files-Lease and Well Files

'94 AUG 8 AM 8 50

WAIVER

New Mexico Oil Conservation Commission
P.O. Box 2088
Santa Fe, New Mexico 87504-2088

Dear Sir:

This is to advise that the undersigned has been given due notice that Exxon Corp. has made application for a 320 acre (S2 Section 29, T21S-R36E, Lea County, New Mexico) Non-Standard Gas Spacing and Proration Unit and Simultaneous Dedication for the Eumont Gas Com 2 Well Nos. 1, 2, 3, 4, 5 and 6 in the Eumont Yates 7 Rvrs. Qn. (Pro Gas) Pool. Also, Well Nos. 1 and 4 are at Unorthodox Locations.

We, the undersigned, hereby waive any objection to the granting of this application for a 320 acre (S2, Section 29, T21S-R36E) Non-Standard Gas Spacing and Proration Unit, Simultaneous Dedication (Nos. 1, 2, 3, 4, 5 and 6) and Unorthodox Locations (Nos. 1 and 4) in the Eumont Yates 7 Rvrs. Qn. (Pro Gas) Pool for the Exxon Corp. Eumont Gas Com 2 Well Nos: 1, 2, 3, 4, 5 and 6.

The location of these wells in Section 29, T21S-R36E, Lea County, New Mexico is as follows:

Well No.	Unit Letter	Location
1	I	1980' FSL & 660' FEL
2	K	1980' FSL & 1980' FWL
3	N	660' FSL & 1980' FWL
4	P	660' FSL & 660' FEL
5	M	660' FSL & 990' FWL
6	O	660' FSL & 1980' FEL

Executed this 2 day of Aug, 1994.

Company: John H Hendrix Corp
By: Ronnie H. Westhead