



# PHILLIPS PETROLEUM COMPANY

ODESSA, TEXAS 79762  
4001 PENBROOK


NATURAL RESOURCES GROUP  
Exploration and Production

October 22, 1979

Unorthodox Locations--  
East Vacuum Grayburg San Andres Unit,  
Vacuum Grayburg San Andres Pool  
Lea County, New Mexico

The New Mexico Department of Energy and  
Minerals  
Oil Conservation Division--3  
P. O. Box 2088  
Santa Fe, New Mexico 87501

Attention: Mr. Joe D. Ramey  
Division Director



OIL CONSERVATION DIVISION  
SANTA FE

Gentlemen:

We respectfully request administrative approval of the unorthodox locations of the below listed wells. Administrative action is provided by Order Number R-5897, Section 4, Rule 8. All contiguous proration units are within the interior of the subject Unit or the location of the well is greater than 330 feet from the outer Unit boundary. Therefore, waiver of the waiting period and immediate action is requested. Individual well proration plats and a Unit plat are attached.

Tract 3456 -- Well No. 007  
1200' from the West and 2500' from the North lines,  
Section 34, Township 17S, Range 35E, Lea County, NM ✓

Tract 3328 -- Well No. 003  
1155' from the West and 250' from the South lines,  
Section 33, Township 17S, Range 35E, Lea County, NM ✓

Tract 0546 -- Well No. 001  
1600' from the East and 1100' from the North lines,  
Section 5, Township 18S, Range 35E, Lea County, NM ✓

Tract 3315 -- Well No. 005  
1500' from the East and 1500' from the South lines,  
Section 33, Township 17S, Range 35E, Lea County, NM ✓

Tract 3202 -- Well No. 009  
1650' from the East and 175' from the South lines,  
Section 32, Township 17S, Range 35E, Lea County, NM ✓

Tract 3440 -- Well No. 005  
900' from the West and 1600' from the South lines,  
Section 34, Township 17S, Range 35E, Lea County, NM ✓

*NSLS-1094  
Immediate  
Do same way  
as last set  
in this project*

The New Mexico Department of Energy and  
Minerals  
Oil Conservation Division  
Page 2  
October 22, 1979

Tract 3467 -- Well No. 001  
1520' from the East and 1050' from the North lines,  
Section 34, Township 17S, Range 35E, Lea County, NM ✓

Tract 2622 -- Well No. 003  
1310' from the West and 10' from the North lines,  
Section 26, Township 17S, Range 35E, Lea County, NM ✓

Tract 2738 -- Well No. 006  
1310' from the West and 10' from the North lines,  
Section 27, Township 17S, Range 35E, Lea County, NM ✓

Tract 2864 -- Well No. 001  
1310' from the West and 1360' from the North lines,  
Section 28, Township 17S, Range 35E, Lea County, NM ✓

Your early consideration and advice will be appreciated.

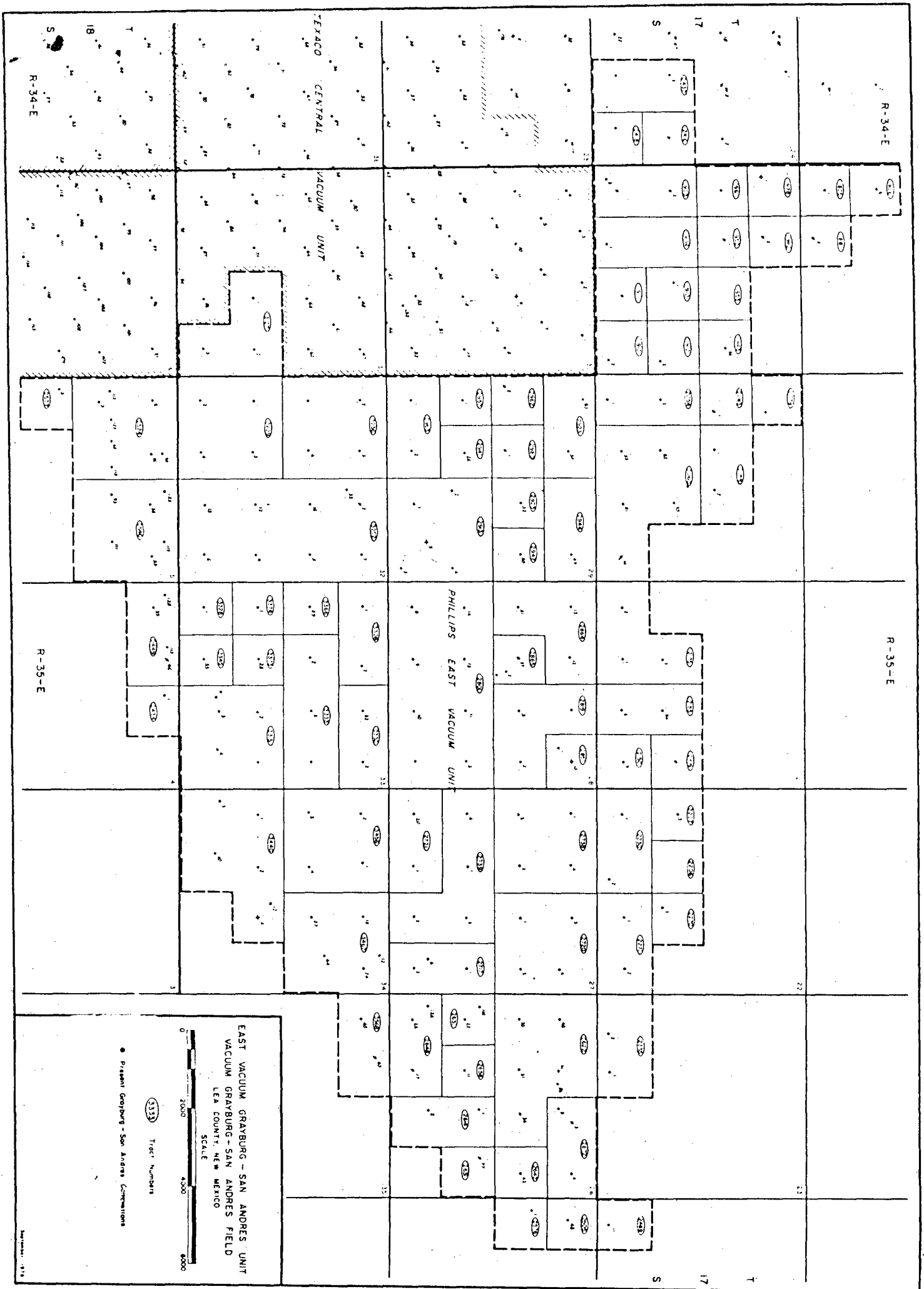
Very truly yours,



T. Harold McLemore  
Area Regulation and  
Proration Analyst

THM:rlh  
Attachments

cc: Oil Conservation Division  
Hobbs, NM -- w/Attachments



**NEW MEXICO OIL CONSERVATION COMMISSION  
WELL LOCATION AND ACREAGE DEDICATION PLAT**

Form C-102  
Supersedes C-128  
Effective 1-1-65

All distances must be from the outer boundaries of the Section

Operator <b>PHILLIPS PETROLEUM COMPANY</b>			Lease <b>EVGSA Unit, Tract 2864</b>		Well No. <b>001</b>
Unit Letter <b>E</b>	Section <b>28</b>	Township <b>17 South</b>	Range <b>35 East</b>	County <b>Lea</b>	

Actual Footage Location of Well:

<b>1360</b>	feet from the	<b>north</b>	line and	<b>1310</b>	feet from the	<b>west</b>	line
Ground Level Elev. <b>3963.4</b>	Producing Formation <b>Grayburg/San Andres</b>		Pool <b>Vacuum Gb/SA</b>	Indicated Fr. range <b>40</b>		Acres	

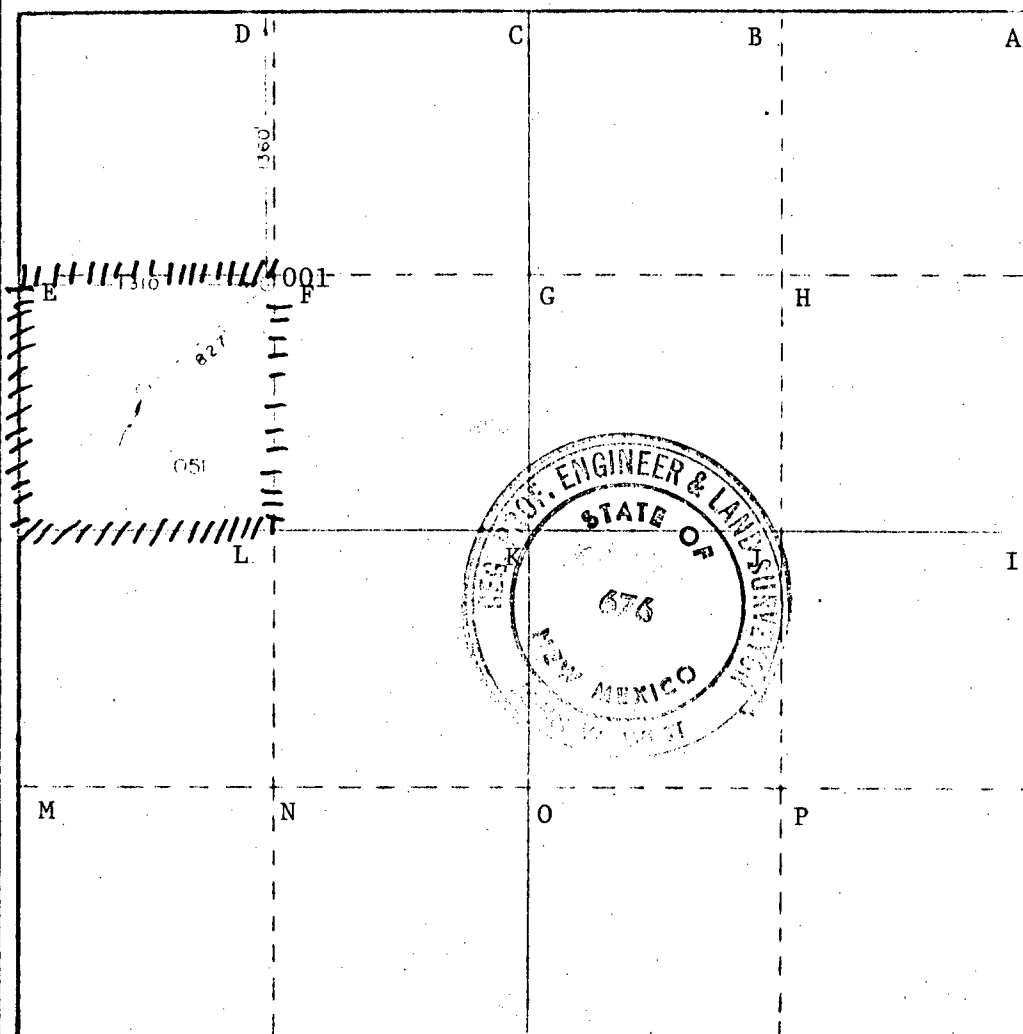
**(unprepared)** acreage dedicated to the subject well by colored pencil or hatchure marks on the plat below.

- If more than one lease is dedicated to the well, outline each and identify the ownership thereof (both as to working interest and royalty).
- If more than one lease of different ownership is dedicated to the well, have the interests of all owners been consolidated by communitization, unitization, force-pooling, etc?

☐ Yes ☐ No If answer is "yes," type of consolidation \_\_\_\_\_

If answer is "no," list the owners and tract descriptions which have actually been consolidated. (Use reverse side of this form if necessary.) \_\_\_\_\_

No allowable will be assigned to the well until all interests have been consolidated (by communitization, unitization, forced-pooling, or otherwise) or until a non-standard unit, eliminating such interests, has been approved by the Commission.



**CERTIFICATION**

I hereby certify that the information contained herein is true and complete to the best of my knowledge and belief.

*[Signature]*  
**W. J. Mueller**

Position  
**Senior Engineering Spec.**

Company  
**Phillips Petroleum Company**

Date  
**October 22, 1979**

I hereby certify that the well location shown on this plat was plotted from field notes of actual surveys made by me or under my supervision, and that the same is true and correct to the best of my knowledge and belief.

Date Surveyed  
**Oct. 15, 1979**

Registered Professional Engineer and/or Land Surveyor

*[Signature]*  
Certificate No. **John W. West 676**  
**Ronald J. Eldson 3239**

**NEW MEXICO OIL CONSERVATION COMMISSION  
WELL LOCATION AND ACREAGE DEDICATION PLAT**

Form  
Supplement  
1-1-79

All distances must be from the outer boundaries of the Section

Operator <b>PHILLIPS PETROLEUM COMPANY</b>		Lease <b>EVGSA Unit Tract 2738</b>		Well No. <b>1007</b>
Unit Letter <b>D</b>	Section <b>27</b>	Township <b>17 South</b>	Range <b>35 East</b>	County <b>Lea</b>
Actual Footage Location of Well: <b>10</b> feet from the <b>north</b> line and <b>1310</b> feet from the <b>west</b> line				
Ground Level Elev. <b>3947.9</b>	Producing Formation <b>Grayburg/San Andres</b>	Pool <b>Vacuum Gb/SA</b>	Dedicated Acreage <b>40</b>	


(unprepared)

1. Outline the acreage dedicated to the subject well by colored pencil or hatchure marks on the plat below.
2. If more than one lease is dedicated to the well, outline each and identify the ownership thereof (both as to interest and royalty).
3. If more than one lease of different ownership is dedicated to the well, have the interests of all owners been consolidated by communitization, unitization, force-pooling, etc?

☐ Yes ☐ No If answer is "yes," type of consolidation \_\_\_\_\_

If answer is "no," list the owners and tract descriptions which have actually been consolidated. (Use reverse of this form if necessary.) \_\_\_\_\_

No allowable will be assigned to the well until all interests have been consolidated (by communitization, unitization, forced-pooling, or otherwise) or until a non-standard unit, eliminating such interests, has been approved by the Commission.



**CERTIFICATION**

I hereby certify that the information contained herein is true and correct to the best of my knowledge and belief.

*W. J. Mueller*  
W. J. Mueller

Senior Engineering Spec.

Phillips Petroleum Company

October 19, 1979

I hereby certify that the information shown on this plat was obtained from notes of actual surveys and is true and correct to the best of my knowledge and belief.

Oct. 19, 1979

Date of Survey

Registered Professional Engineer

*John W. West*  
John W. West

**NEW MEXICO OIL CONSERVATION COMMISSION  
WELL LOCATION AND ACREAGE DEDICATION PLAT**

Form C-192  
Supersedes C-128  
Effective 1-1-65

All distances must be from the outer boundaries of the Section.

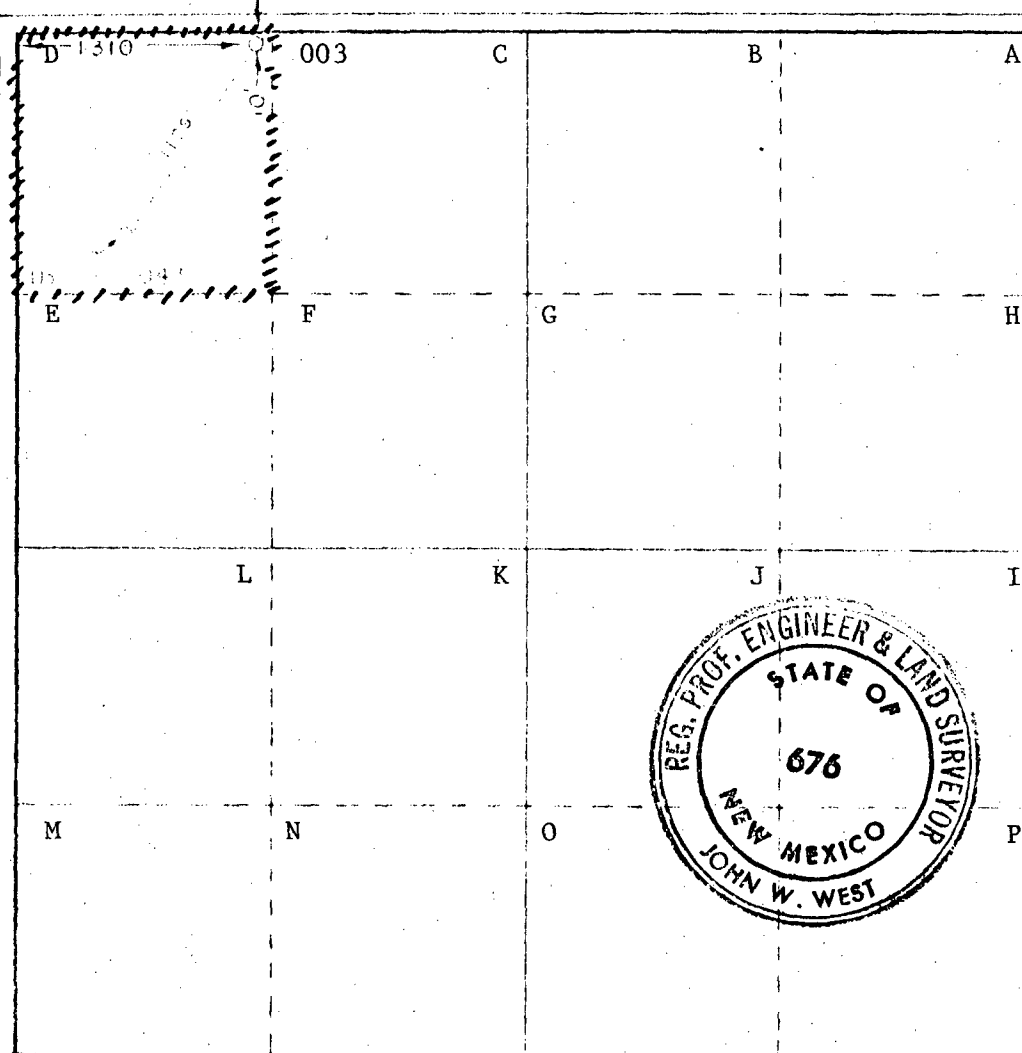
Operator <b>PHILLIPS PETROLEUM COMPANY</b>			Lease <b>EVGSA Unit Tract 2622</b>		Well No. <b>003</b>
Section <b>26</b>	Township <b>17 South</b>	Range <b>35 East</b>	County <b>Lea</b>		
Actual Well Location of Well: <div style="display: flex; justify-content: space-between;"> <span>10 feet from the north line and</span> <span>1310 feet from the west line</span> </div>					
Ground Level Elev. <b>3921</b>	Producing Formation <b>Grayburg/San Andres</b>	Pool <b>Vacuum Gb/SA</b>	Dedicated Acreage <b>40</b>		

1. (unprepared) Outline the acreage dedicated to the subject well by colored pencil or hatchure marks on the plat below.
2. If more than one lease is dedicated to the well, outline each and identify the ownership thereof (both as to working interest and royalty).
3. If more than one lease of different ownership is dedicated to the well, have the interests of all owners been consolidated by communitization, unitization, force-pooling, etc?

☐ Yes    ☐ No    If answer is "yes," type of consolidation \_\_\_\_\_

If answer is "no," list the owners and tract descriptions which have actually been consolidated. (Use reverse side of this form if necessary.) \_\_\_\_\_

No allowable will be assigned to the well until all interests have been consolidated (by communitization, unitization, forced-pooling, or otherwise) or until a non-standard unit, eliminating such interests, has been approved by the Commission.



**CERTIFICATION**

I hereby certify that the information contained herein is true and complete to the best of my knowledge and belief.

*W. J. Mueller*  
**W. J. Mueller**

Position  
**Senior Engineering Specialist**

Company  
**Phillips Petroleum Company**

Date  
**October 19, 1979**

I hereby certify that the well location shown on this plat was plotted from field notes of actual surveys made by me or under my supervision, and that the same is true and correct to the best of my knowledge and belief.

Date Surveyed  
**Oct. 10, 1979**

Registered Professional Engineer and or Land Surveyor

*John W. West*

Certificate No. **John W. West 676**  
**Ronald J. Eidson 3239**

**NEW MEXICO OIL CONSERVATION COMMISSION  
WELL LOCATION AND ACREAGE DEDICATION PLAT**

Form C-107  
Supersedes C-128  
Effective 1-1-65

All distances must be from the outer boundaries of the Section

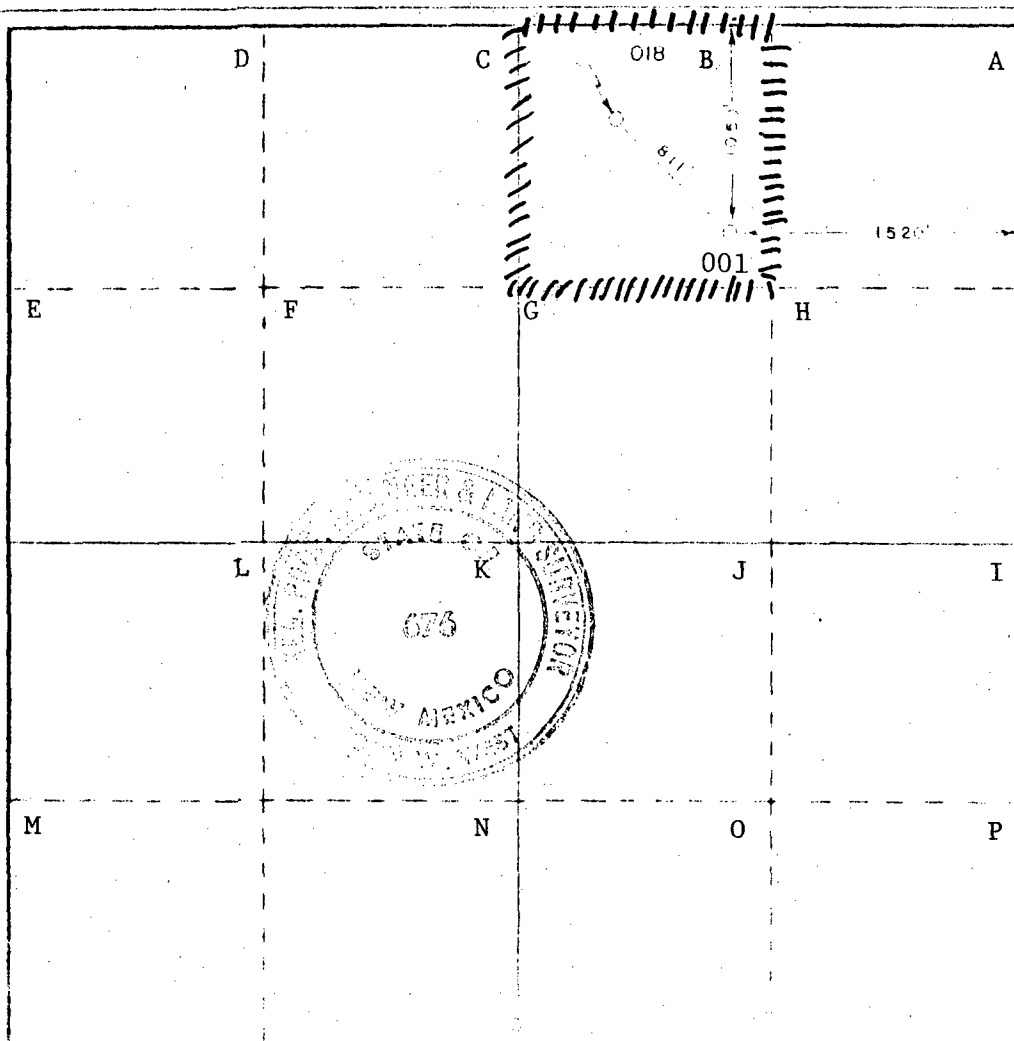
Operator <b>PHILLIPS PETROLEUM COMPANY</b>			Lease <b>EVGSA Unit, Tract 3467</b>		Well No. <b>001</b>
Unit Letter <b>B</b>	Section <b>34</b>	Township <b>17 South</b>	Range <b>35 East</b>	County <b>Lea</b>	
Actual Footage Location of Well: <b>1050</b> feet from the <b>north</b> line and <b>1520</b> feet from the <b>east</b> line					
Ground Level Elev. <b>3928.5</b>	Producing Formation <b>Grayburg/San Andres</b>		Depth <b>Vacuum Gb/SA</b>		Dedicated Acreage <b>40</b> Acres

- (unprepared)
- Outline the acreage dedicated to the subject well by colored pencil or hatchure marks on the plat below.
  - If more than one lease is dedicated to the well, outline each and identify the ownership thereof (both as to working interest and royalty).
  - If more than one lease of different ownership is dedicated to the well, have the interests of all owners been consolidated by communitization, unitization, force-pooling, etc?

☐ Yes ☐ No If answer is "yes," type of consolidation \_\_\_\_\_

If answer is "no," list the owners and tract descriptions which have actually been consolidated. (Use reverse side of this form if necessary.) \_\_\_\_\_

No allowable will be assigned to the well until all interests have been consolidated (by communitization, unitization, forced-pooling, or otherwise) or until a non-standard unit, eliminating such interests, has been approved by the Commission.



**CERTIFICATION**

I hereby certify that the information contained herein is true and complete to the best of my knowledge and belief.

*[Signature]*  
W. J. Mueller

Position:

**Senior Engineering Spec.**

Company:

**Phillips Petroleum Company**

Date:

**October 22, 1979**

I hereby certify that the well location shown on this plat was plotted from field notes of actual surveys made by me or under my supervision, and that the same is true and correct to the best of my knowledge and belief.

Date: (unprepared)

**Oct. 9, 1979**

Signature:

\_\_\_\_\_  
[Signature]

**NEW MEXICO OIL CONSERVATION COMMISSION  
WELL LOCATION AND ACREAGE DEDICATION PLAT**

Form C-102  
Supersedes C-12A  
Effective 1-1-65

All distances must be from the outer boundaries of the Section

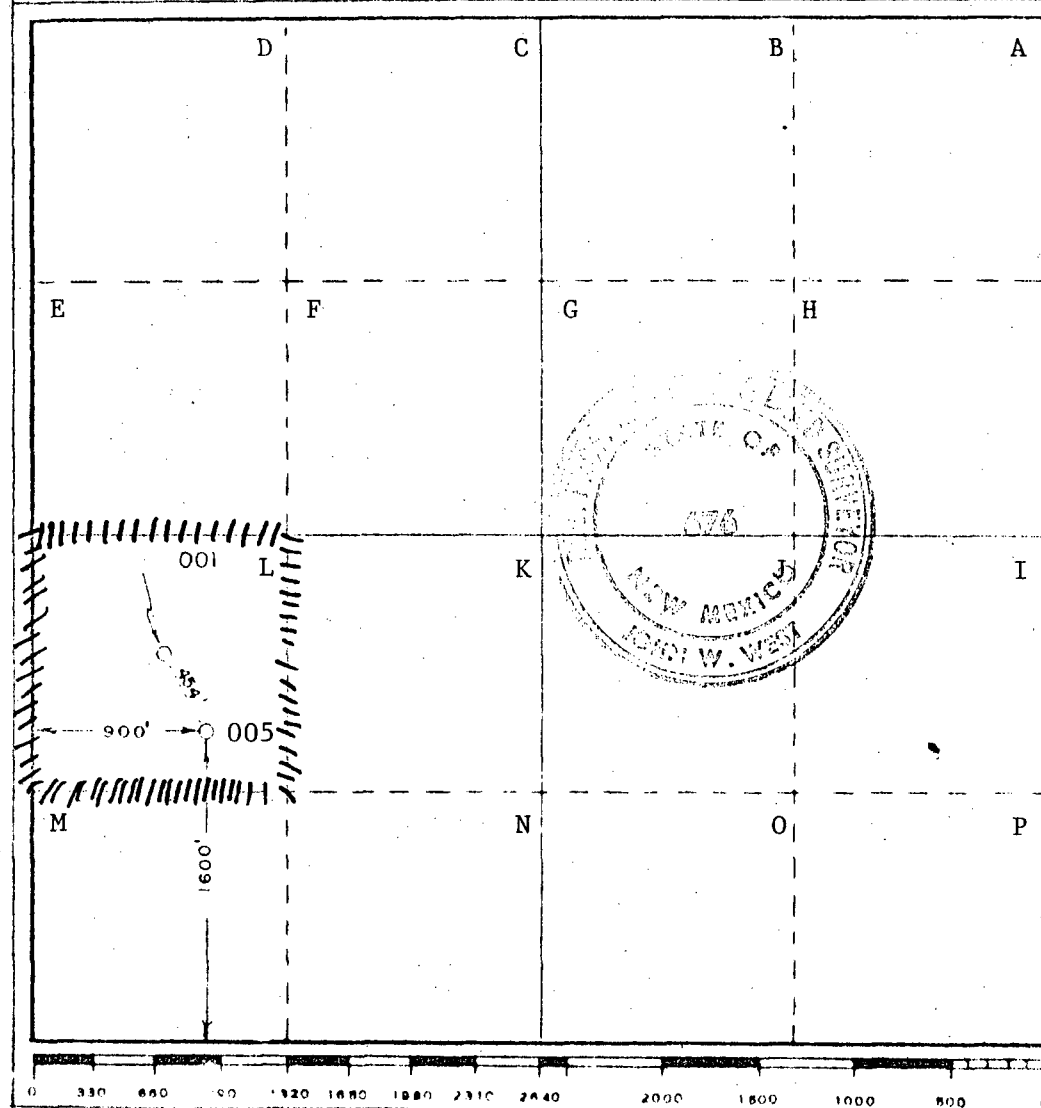
Operator <b>PHILLIPS PETROLEUM COMPANY</b>			Lease <b>EVGSA Unit, Tract 3440</b>		Well No. <b>005</b>
Unit Letter <b>L</b>	Section <b>34</b>	Township <b>17 South</b>	Range <b>35 East</b>	County <b>Lea</b>	
Actual Footage Location of Well: <div style="display: flex; justify-content: space-between;"> <span>1600 feet from the south line and</span> <span>900 feet from the west line</span> </div>					
Ground Level Elev. <b>3929.6</b> (unprepared)	Producing Formation <b>Grayburg/San Andres</b>	Pool <b>Vacuum Gb/SA</b>	Dedicated Acreage <b>40</b>		

1. Outline the acreage dedicated to the subject well by colored pencil or hatchure marks on the plat below.
2. If more than one lease is dedicated to the well, outline each and identify the ownership thereof (both as to working interest and royalty).
3. If more than one lease of different ownership is dedicated to the well, have the interests of all owners been consolidated by communitization, unitization, force-pooling, etc?

☐ Yes    ☐ No    If answer is "yes," type of consolidation \_\_\_\_\_

If answer is "no," list the owners and tract descriptions which have actually been consolidated. (Use reverse side of this form if necessary.) \_\_\_\_\_

No allowable will be assigned to the well until all interests have been consolidated (by communitization, unitization, forced-pooling, or otherwise) or until a non-standard unit, eliminating such interests, has been approved by the Commission.



**CERTIFICATION**

I hereby certify that the information contained herein is true and complete to the best of my knowledge and belief.

*[Signature]*  
W. J. Mueller

Position  
**Senior Engineering Spec.**

Company  
**Phillips Petroleum Company**

Date  
**October 22, 1979**

I hereby certify that the well location shown on this plat was plotted from field notes of actual surveys made by me or under my supervision, and that the same is true and correct to the best of my knowledge and belief.

Date Surveyed  
**Oct. 9, 1972**

Registered Professional Engineer and/or Land Surveyor

*[Signature]*  
Certificate No. **John W. West 676**  
**Ronald J. Eidson 3239**



**NEW MEXICO OIL CONSERVATION COMMISSION  
WELL LOCATION AND ACREAGE DEDICATION PLAT**

Form C-10,  
Supersedes C-12B  
Effective 1-1-67

All distances must be from the outer boundaries of the Section

Operator <b>PHILLIPS PETROLEUM COMPANY</b>		Lease <b>EVGSA Unit, Tract 3202</b>		Well No. <b>009</b>
Unit Letter <b>0</b>	Section <b>32</b>	Township <b>17 South</b>	Range <b>35 East</b>	County <b>Lea</b>
Actual Wellbore Location of Well:				
<b>175</b>	feet from the	<b>south</b>	line and	<b>1650</b> feet from the <b>east</b>
Ground Level Elevation <b>3255.2</b>	Producing Formation <b>Grayburg/San Andres</b>		Depth <b>Vacuum Gb/SA</b>	Well Status <b>40</b>

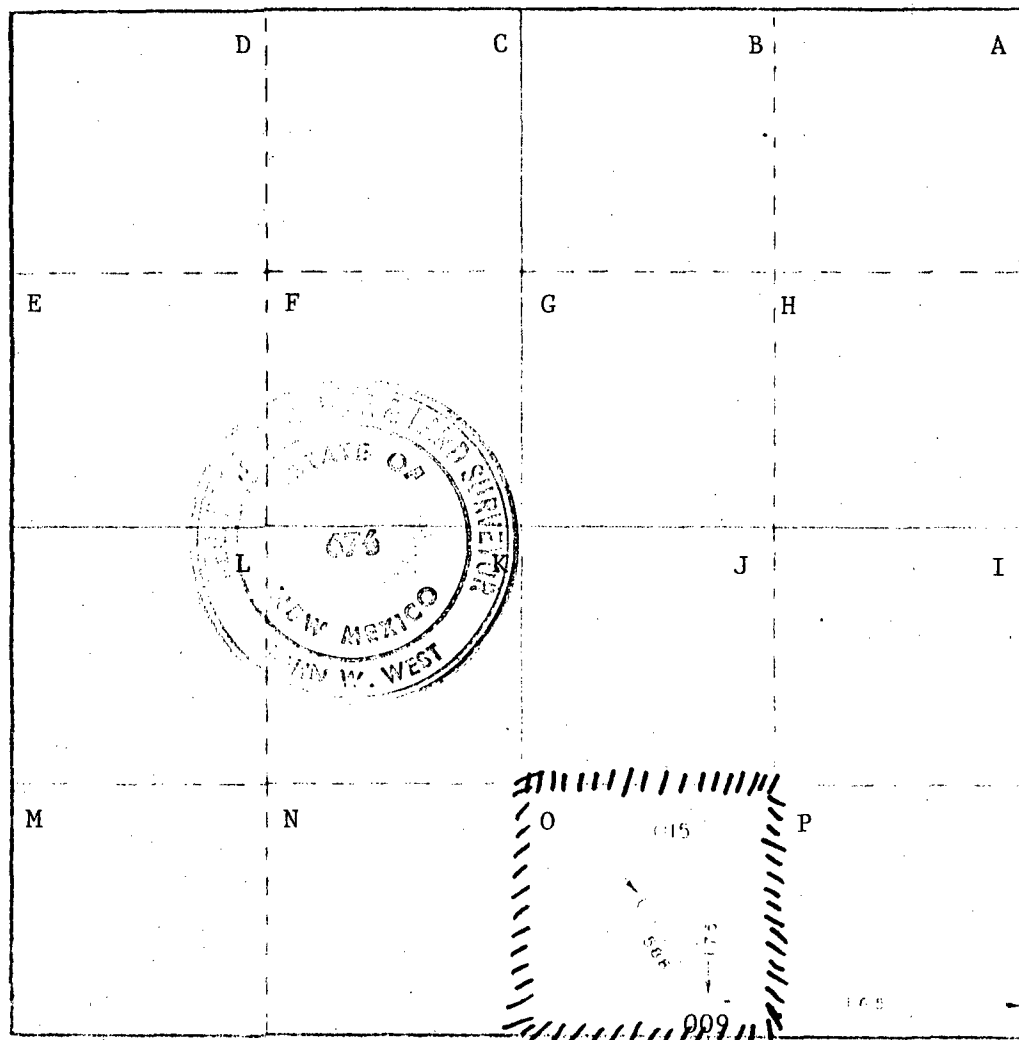
(unprepared)

1. Outline the acreage dedicated to the subject well by colored pencil or hatchure marks on the plat below.
2. If more than one lease is dedicated to the well, outline each and identify the ownership thereof (both as to working interest and royalty).
3. If more than one lease of different ownership is dedicated to the well, have the interests of all owners been consolidated by communitization, unitization, force-pooling, etc?

☐ Yes ☐ No If answer is "yes," type of consolidation \_\_\_\_\_

If answer is "no," list the owners and tract descriptions which have actually been consolidated (Use reverse side of this form if necessary.) \_\_\_\_\_

No allowable will be assigned to the well until all interests have been consolidated (by communitization, unitization, forced-pooling, or otherwise) or until a non-standard unit, eliminating such interests, has been approved by the Commission.



**CERTIFICATION**

I hereby certify that the information contained herein is true and complete to the best of my knowledge and belief.

*W. J. Mueller*

**W. J. Mueller**

Position

**Senior Engineering Spec.**

Company

**Phillips Petroleum Company**

Date

**October 22, 1979**

I hereby certify that the well location shown on this plat was plotted from field notes of actual surveys made by me or under my supervision, and that the same is true and correct to the best of my knowledge and belief.

Date of Survey

**Oct. 10, 1979**

Registration No. of Survey Plat

Tract No. and Survey No.

*John W. West*

Signature

**John W. West**

**676**

**Ronald J. Eidson**

**3239**

0 330 660 990 1320 1650 1980 2310 2640 2970 3300 3630 3960 4290 4620 4950 5280 5610 5940 6270 6600 6930 7260 7590 7920 8250 8580 8910 9240 9570 9900

**NEW MEXICO OIL CONSERVATION COMMISSION  
WELL LOCATION AND ACREAGE DEDICATION PLAT**

Form C-102  
Supersedes C-128  
Effective 1-1-65

All distances must be from the outer boundaries of the Section

Operator <b>PHILLIPS PETROLEUM COMPANY</b>			Lease <b>EVGSA Unit, Tract 3315</b>		Well No. <b>005</b>
Unit <b>J</b>	Section <b>33</b>	Township <b>17 South</b>	Range <b>35 East</b>	County <b>Lea</b>	
Actual Location of Well: <b>1685</b> feet from the <b>south</b> line and <b>1400</b> feet from the <b>east</b> line.					
Ground Level Elev. <b>3937.3</b>	Producing Formation <b>Grayburg/San Andres</b>		Pool <b>Vacuum Gb/SA</b>	Estimated Acreage <b>40</b>	

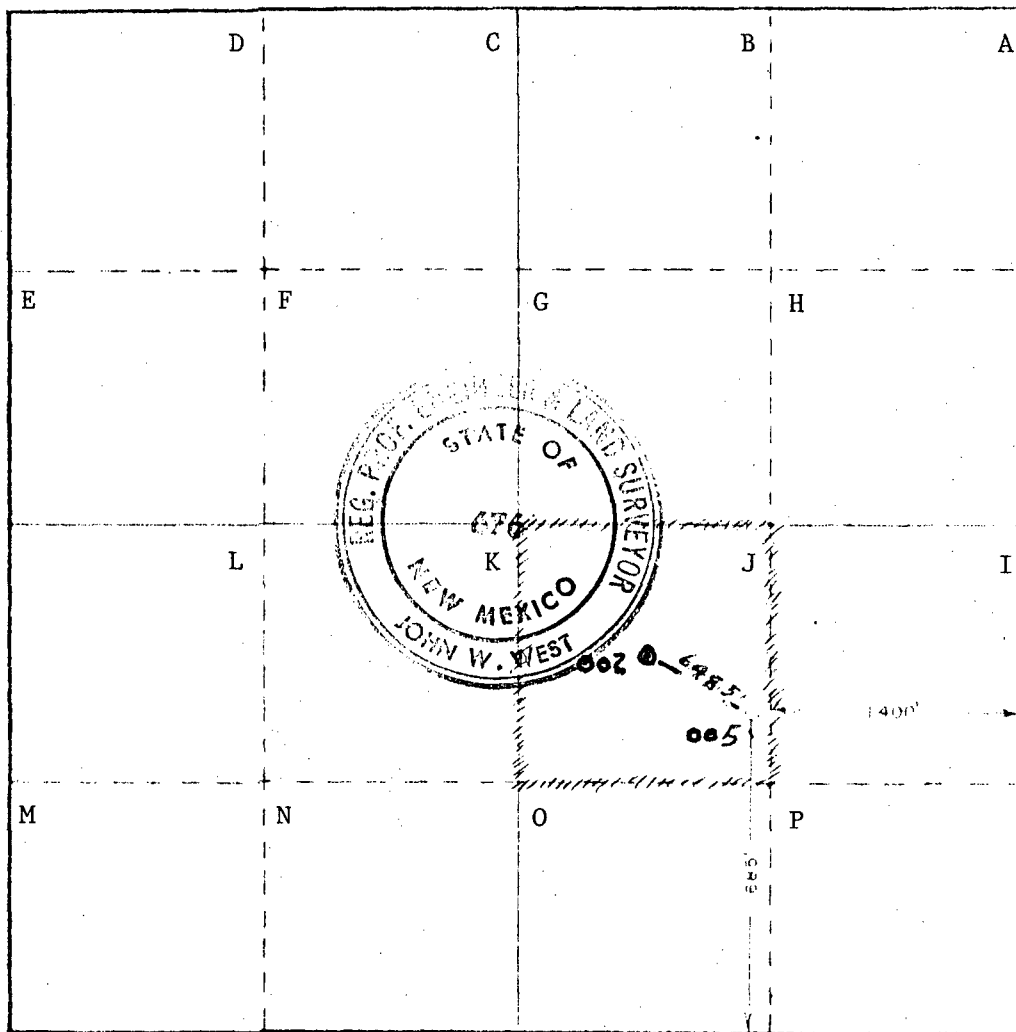
(unprepared)

1. Outline the acreage dedicated to the subject well by colored pencil or hatchure marks on the plat below.
2. If more than one lease is dedicated to the well, outline each and identify the ownership thereof (both as to working interest and royalty).
3. If more than one lease of different ownership is dedicated to the well, have the interests of all owners been consolidated by communitization, unitization, force-pooling, etc?

☐ Yes    ☐ No    If answer is "yes" type of consolidation \_\_\_\_\_

If answer is "no" list the owners and tract descriptions which have actually been consolidated (Use reverse side of this form if necessary.) \_\_\_\_\_

No allowable will be assigned to the well until all interests have been consolidated (by communitization, unitization, forced-pooling, or otherwise) or until a non-standard unit, eliminating such interests, has been approved by the Commission.



**CERTIFICATION**

I hereby certify that the information contained herein is true and complete to the best of my knowledge and belief.

*[Signature]*

**W. J. Mueller**

**Senior Engineering Spec.**

**Phillips Petroleum Company**

**October 22, 1979**


I hereby certify that the well location shown on this plat was plotted from field notes of actual surveys made by me or under my supervision, and that the same is true and correct to the best of my knowledge and belief.

**Oct. 9, 1979**

Completed as Independent Engineer and Licensed Surveyor

*[Signature]*

Completed by **John W. West** 676  
**Ronald J. Eason** 3239



**NEW MEXICO OIL CONSERVATION COMMISSION  
WELL LOCATION AND ACREAGE DEDICATION PLAT**

Form C-102  
Supersedes C-128  
Effective 1-1-78

All distances must be from the outer boundaries of the Section

PHILLIPS PETROLEUM COMPANY		Lessee		EVGSA Unit Tract 0546		Well No.	
						001	
B	Section	Township	Range	County			
	5	18 South	35 East	Lea			

1. Location of Well:

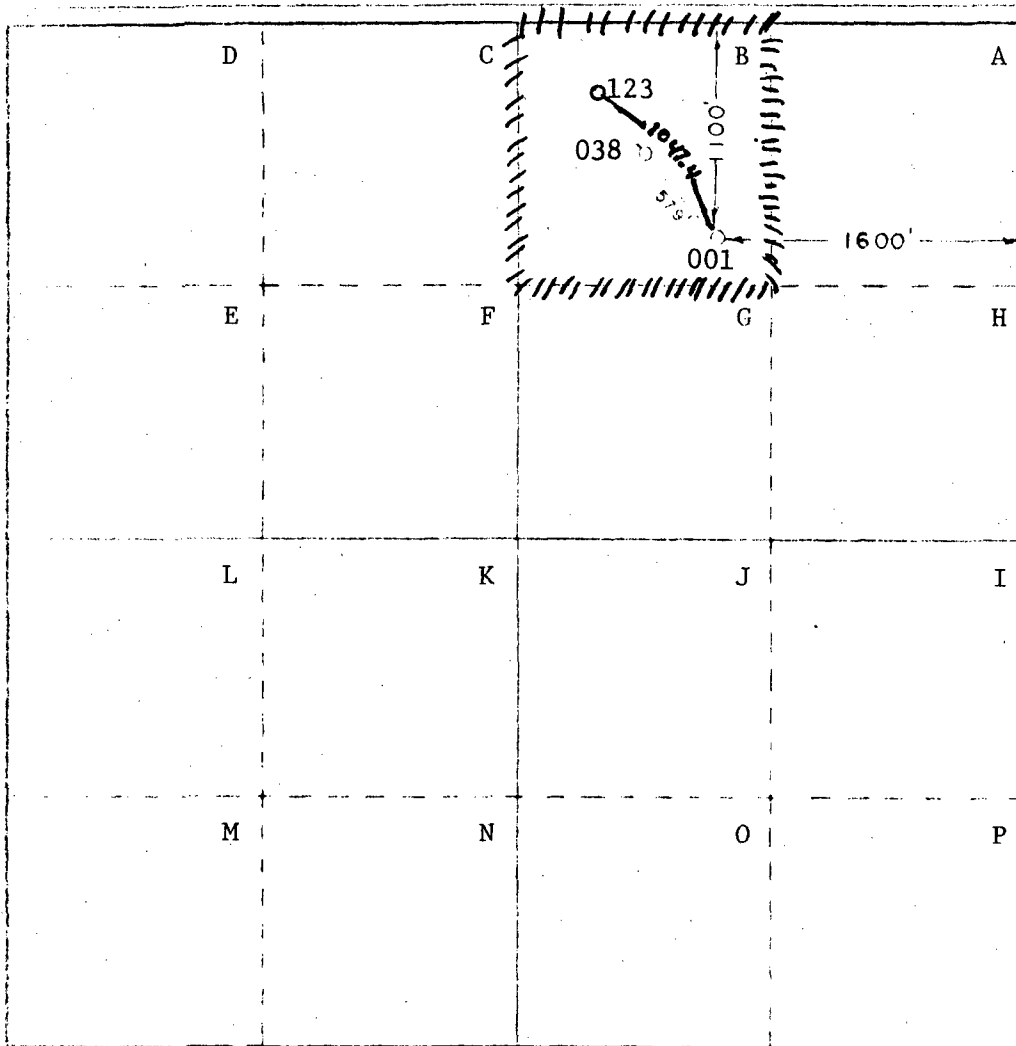
1700 feet from the north line and 1600 feet from the east line

Elev.	Producing Formation	Pool	Dedicated Acreage
3956.7	Grayburg/San Andres	Vacuum Gb/SA	40

- (unprepared)
- Outline the acreage dedicated to the subject well by colored pencil or hatchure marks on the plat below.
2. If more than one lease is dedicated to the well, outline each and identify the ownership thereof (both as to working interest and royalty).
3. If more than one lease of different ownership is dedicated to the well, have the interests of all owners been consolidated by communitization, unitization, force-pooling, etc?
- Yes ☐ No ☐ If answer is "yes," type of consolidation \_\_\_\_\_

If answer is "no," list the owners and tract descriptions which have actually been consolidated. (Use reverse side of this form if necessary.) \_\_\_\_\_

No allowable will be assigned to the well until all interests have been consolidated (by communitization, unitization, forced-pooling, or otherwise) or until a non-standard unit, eliminating such interests, has been approved by the Commission.



**CERTIFICATION**

I hereby certify that the information contained herein is true and complete to the best of my knowledge and belief.

*W. J. Mueller*  
W. J. Mueller

Position  
Senior Engineering Spec.  
Company  
Phillips Petroleum Company  
Date  
October 19, 1979

I hereby certify that the well location shown on this plat was plotted from field notes of actual surveys made by me or under my supervision, and that the same is true and correct to the best of my knowledge and belief.

Date Surveyed  
Oct. 10, 1979  
Registered Professional Engineer and Land Surveyor

*John W. West*  
Certificate No. John W. West 676  
Ronald J. Eidson 3239

Scale: 1" = 400'

1320 1450 1580 2310 2640 2000 1800 1600 1400

NEW MEXICO OIL CONSERVATION COMMISSION  
WELL LOCATION AND ACREAGE DEDICATION PLAT

Form C-122  
Supersedes C-128  
Effective 1-1-65

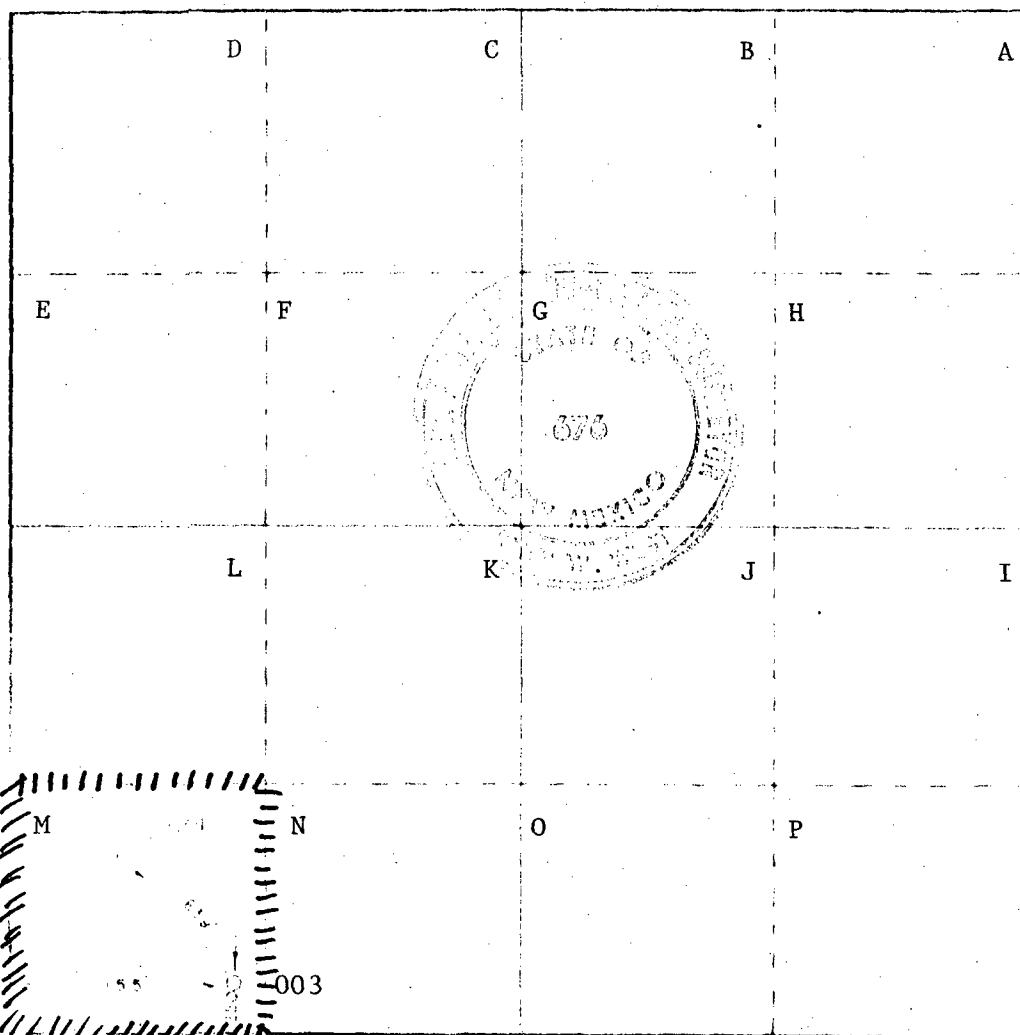
All distances must be from the outer boundaries of the Section

Operator <b>PHILLIPS PETROLEUM COMPANY</b>		Lease <b>EVGSA Unit, Tract 3328</b>		Well No. <b>003</b>
Section Letter <b>M</b>	Section <b>33</b>	Township <b>17 South</b>	Range <b>35 East</b>	County <b>Lea</b>
Actual Well Location of Well: <b>250</b> feet from the <b>south</b> line and <b>1155</b> feet from the <b>west</b> line				
Ground Elev. <b>3948.2</b>	Producing Formation <b>Grayburg/San Andres</b>	Fluid <b>Vacuum Gb/SA</b>	Dedicated Acreage <b>40</b> Acres	

- (unprepared)
- Outline the acreage dedicated to the subject well by colored pencil or hatchure marks on the plat below.
  - If more than one lease is dedicated to the well, outline each and identify the ownership thereof (both as to working interest and royalty).
  - If more than one lease of different ownership is dedicated to the well, have the interests of all owners been consolidated by communitization, unitization, force-pooling, etc?
- ☐ Yes ☐ No If answer is "yes" type of consolidation \_\_\_\_\_

If answer is "no" list the owners and tract descriptions which have actually been consolidated. (Use reverse side of this form if necessary.) \_\_\_\_\_

No allowable will be assigned to the well until all interests have been consolidated (by communitization, unitization, forced-pooling, or otherwise) or until a non-standard unit, eliminating such interests, has been approved by the Commission.



CERTIFICATION

I hereby certify that the information contained herein is true and complete to the best of my knowledge and belief.

*W. J. Mueller*  
W. J. Mueller

Senior Engineering Spec.

Phillips Petroleum Company

October 22, 1979

I hereby certify that the well location shown on this plat was plotted from field notes of actual surveys made by me or under my supervision, and that the same is true and correct to the best of my knowledge and belief.

Date Surveyed

Oct. 9, 1979

Registered Professional Engineer  
and State Surveyor

*John W. West*  
John W. West 676  
Ronald J. Eidson 3239

**NEW MEXICO OIL CONSERVATION COMMISSION  
WELL LOCATION AND ACREAGE DEDICATION PLAT**

Form O-11  
Supersedes O-10  
Effective 1-1-65

All distances must be from the outer boundaries of the Section

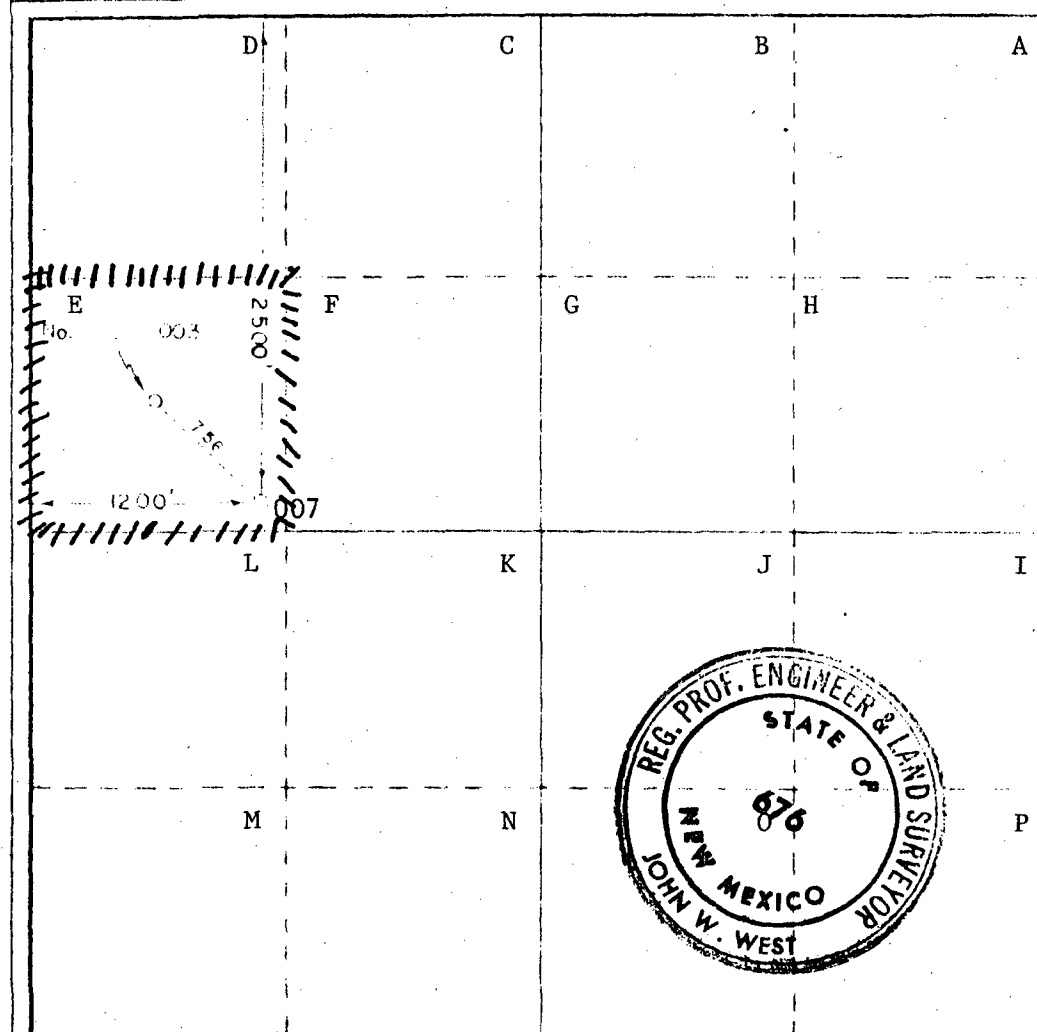
Operator <b>PHILLIPS PETROLEUM COMPANY</b>			Lease <b>EVOSA Unit Tract 3456</b>		Well No. <b>007</b>
Unit Letter <b>E</b>	Section <b>34</b>	Township <b>17 South</b>	Range <b>35 East</b>	County <b>Lea</b>	
Actual Well Location of Well: <div style="display: flex; justify-content: space-between;"> <span><b>2500</b> feet from the <b>north</b> line and</span> <span><b>1200</b> feet from the <b>west</b> line</span> </div>					
Ground Level Elev. <b>3931.7</b> <b>(unprepared)</b>	Producing Formation <b>Grayburg/San Andres</b>		Depth <b>Vacuum Gb/SA</b>		Dedicated Acreage <b>40</b>

1. Outline the acreage dedicated to the subject well by colored pencil or hatchure marks on the plat below.
2. If more than one lease is dedicated to the well, outline each and identify the ownership thereof (both as to working interest and royalty).
3. If more than one lease of different ownership is dedicated to the well, have the interests of all owners been consolidated by communitization, unitization, force-pooling, etc?

☐ Yes   ☐ No   If answer is "yes" type of consolidation \_\_\_\_\_

If answer is "no" list the owners and tract descriptions which have actually been consolidated (Use reverse side of this form if necessary.) \_\_\_\_\_

No allowable will be assigned to the well until all interests have been consolidated (by communitization, unitization, forced-pooling, or otherwise) or until a non-standard unit, eliminating such interests, has been approved by the Commission.



**CERTIFICATION**

I hereby certify that the information contained herein is true and complete to the best of my knowledge and belief.

*W. J. Mueller*  
**W. J. Mueller**

**Senior Engineering Spec.**

**Phillips Petroleum Company**

**October 19, 1979**


I hereby certify that the well location shown on this plat was plotted from field notes of actual surveys made by me or under my supervision, and that the same is true and correct to the best of my knowledge and belief.

**Oct. 2, 1979**

Registered Professional Engineer  
in the State of New Mexico

*John W. West*  
**John W. West**

Certificate No. **John W. West 676**  
**Ronald J. Eidson 3239**





**PHILLIPS PETROLEUM COMPANY**

ODESSA, TEXAS 79762  
4001 PENBROOK

NATURAL RESOURCES GROUP  
Exploration and Production

November 5, 1979

*OK  
Correction*

Unorthodox Locations--  
East Vacuum Grayburg San Andres Unit,  
Vacuum Grayburg San Andres Pool  
Lea County, New Mexico

The New Mexico Department of Energy and Minerals  
Oil Conservation Division  
P. O. Box 2088  
Santa Fe, New Mexico 87501

Attention: Mr. Joe D. Ramey  
Division Director

Gentlemen:

Subject request of October 22, 1979 was approved by NSL-1094 dated October 29, 1979.

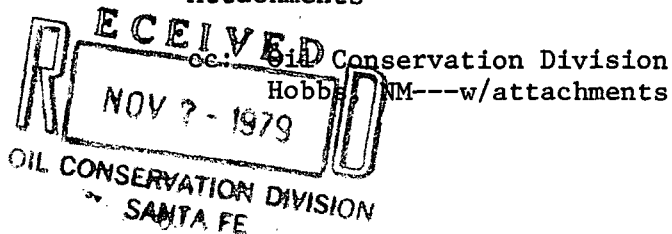
Please correct the location of Tract 3315 Well No. 005 to 1400 ft. from east and 1685 feet from south lines, Section 33, T-17-S, R-35-E. The original plat submitted for this well was correct in the cited line measurements, however, for your ready information, we attach additional plats for this well.

Your consideration in correcting our error will be appreciated.

Very truly yours,

T. Harold McLemore  
Area Regulation and  
Proration Analyst

THM:rlh  
Attachments



**NEW MEXICO OIL CONSERVATION COMMISSION  
WELL LOCATION AND ACREAGE DEDICATION PLAT**

Form C-102  
Supersedes C-128  
Effective 1-1-65

All distances must be from the outer boundaries of the Section

Operator <b>PHILLIPS PETROLEUM COMPANY</b>			Lease <b>EVGSA Unit, Tract 3315</b>		Well No. <b>005</b>
Unit Letter <b>J</b>	Section <b>33</b>	Township <b>17 South</b>	Range <b>35 East</b>	County <b>Lea</b>	
Actual Footage Location of Well: <b>1685</b> feet from the <b>south</b> line and <b>1400</b> feet from the <b>east</b> line					
Ground Level Elev. <b>3937.3</b>	Producing Formation <b>Grayburg/San Andres</b>		Pool <b>Vacuum Gb/SA</b>		Dedicated Acreage: <b>40</b> Acres

(unprepared)

1. Outline the acreage dedicated to the subject well by colored pencil or hatchure marks on the plat below.

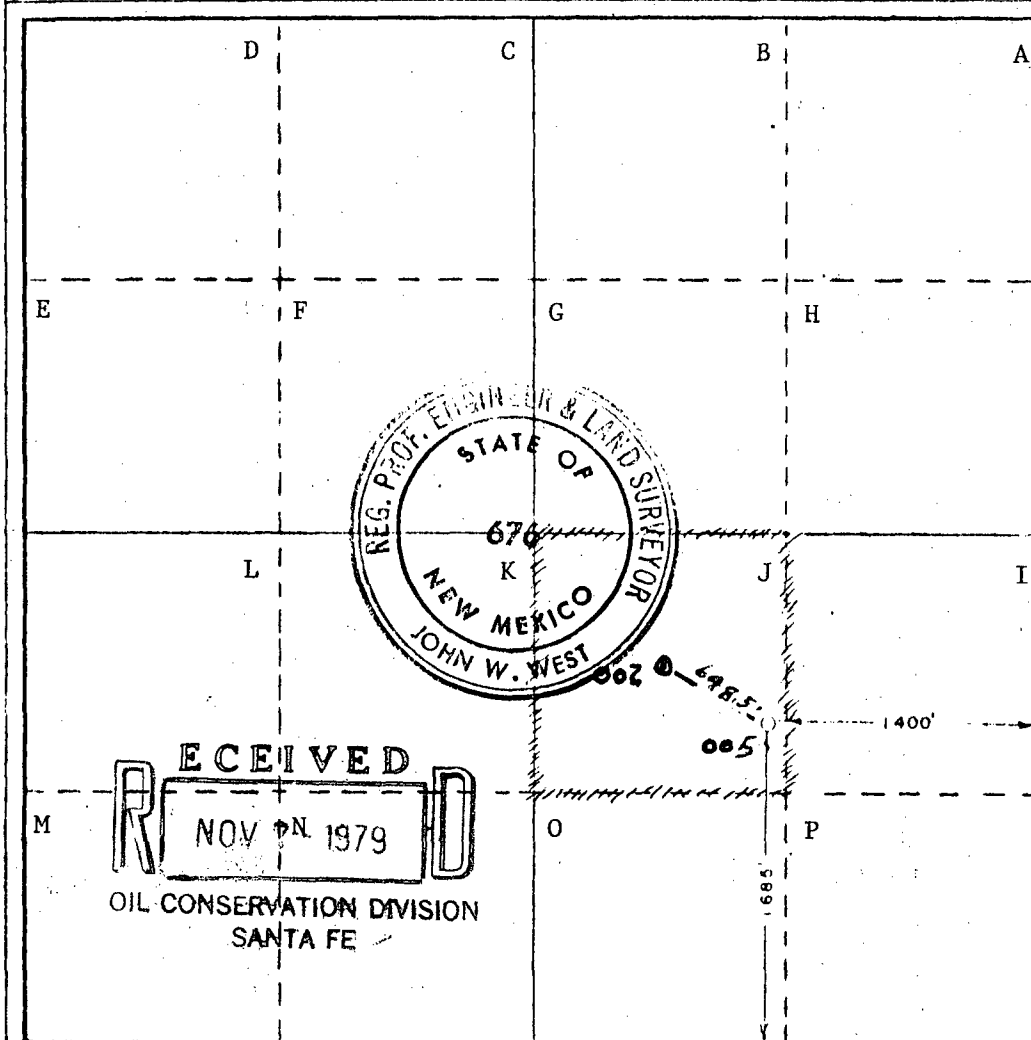
2. If more than one lease is dedicated to the well, outline each and identify the ownership thereof (both as to working interest and royalty).

3. If more than one lease of different ownership is dedicated to the well, have the interests of all owners been consolidated by communitization, unitization, force-pooling, etc?

☐ Yes ☐ No If answer is "yes," type of consolidation \_\_\_\_\_

If answer is "no," list the owners and tract descriptions which have actually been consolidated. (Use reverse side of this form if necessary.) \_\_\_\_\_

No allowable will be assigned to the well until all interests have been consolidated (by communitization, unitization, forced-pooling, or otherwise) or until a non-standard unit, eliminating such interests, has been approved by the Commission.



**CERTIFICATION**

I hereby certify that the information contained herein is true and complete to the best of my knowledge and belief.

*[Signature]*

**W. J. Mueller**

Position

**Senior Engineering Spec.**

Company

**Phillips Petroleum Company**

Date

**October 22, 1979**

I hereby certify that the well location shown on this plat was plotted from field notes of actual surveys made by me or under my supervision, and that the same is true and correct to the best of my knowledge and belief.

Date Surveyed

**Oct. 9, 1979**

Registered Professional Engineer and/or Land Surveyor

*[Signature]*

Certificate No. **John W. West 676**

**Ronald J. Eidson 3239**

