

2405 Santiago
Farmington, New Mexico 87401
February 20, 1980

Oil Conservation Division
P.O. Box 2088
Santa Fe, New Mexico 87501

Re: Unorthodox Location

Gentlemen:

I am requesting a drilling site which is ninety (90) feet too close to the south boundry line on the Evelyn Neilson property.

The reason for this request is there is an established irrigation ditch which the landowner does not want disturbed, and also the alfalfa crop which is on this property is poorest in this corner of the field. The landowner has requested we drill 290 feet into this field, leaving his ditches and crops undisturbed as possible.


This landowner has the adjoining lease, which I also have purchased.

Thank you very much for your consideration.

Yours truly,

E. V. Isbell

E. V. Isbell



STATE OF NEW MEXICO
ENERGY AND MINERALS DEPARTMENT

OIL CONSERVATION DIVISION

P. O. BOX 2088

SANTA FE, NEW MEXICO 87501

Form C-101
Revised 10-1-78

NO. OF COPIES RECEIVED	
DISTRIBUTION	
SANTA FE	
FILE	
U.S.G.S.	
LAND OFFICE	
OPERATOR	

5A. Indicate Type of Lease
STATE ☐ FEE ☒

5. State Oil & Gas Lease No.


APPLICATION FOR PERMIT TO DRILL, DEEPEN, OR PLUG BACK

1a. Type of Work b. Type of Well OIL WELL <input checked="" type="checkbox"/> GAS WELL <input type="checkbox"/> OTHER <input type="checkbox"/> DEEPEN <input type="checkbox"/> PLUG BACK <input type="checkbox"/> SINGLE ZONE <input checked="" type="checkbox"/> MULTIPLE ZONE <input type="checkbox"/>		7. Unit Agreement Name
2. Name of Operator E. V. ISBELL		8. Form or Lease Name NEILSON
3. Address of Operator 2405 Santiago Farmington, New Mexico 87401		9. Well No. 1
4. Location of Well UNIT LETTER P LOCATED 330 FEET FROM THE East LINE AND 290 FEET FROM THE South LINE OF SEC. 3 TWP. 29N RGE. 15W		10. Field and Pool, or Wildcat Meadows Gallup
		12. County San Juan
		18. Proposed Depth 5000.
		19A. Formation Gallup
		20. Rotary or C.T. Rotary
21. Elevations (Show whether DF, RT, etc.)	21A. Kind & Status Plug. Bond	21B. Drilling Contractor
		22. Approx. Date Work will start April 15, 1980

23.

PROPOSED CASING AND CEMENT PROGRAM

SIZE OF HOLE	SIZE OF CASING	WEIGHT PER FOOT	SETTING DEPTH	SACKS OF CEMENT	EST. TOP
12 $\frac{1}{4}$	8 3/8		200'		
7 $\frac{1}{2}$	4 $\frac{1}{2}$		TD		



IN ABOVE SPACE DESCRIBE PROPOSED PROGRAM. IF PROPOSAL IS TO DEEPEN OR PLUG BACK, GIVE DATA ON PRESENT PRODUCTIVE ZONE AND PROPOSED NEW PRODUCTIVE ZONE. GIVE BLOWOUT PREVENTER PROGRAM, IF ANY.

I hereby certify that the information above is true and complete to the best of my knowledge and belief.

Signed E. V. Isbell Title Operator Date 2-20-80
(This space for State Use)

APPROVED BY _____ TITLE _____ DATE _____
CONDITIONS OF APPROVAL, IF ANY:

All distances must be from the outer boundaries of the Section.

Operator E. V. ISBELL		Lease NEILSON		Well No. 1
Unit Letter P	Section 3	Township 29 NORTH	Range 15 WEST	County SAN JUAN
Actual Footage Location of Well: 240 feet from the SOUTH line and 330 feet from the EAST line				
Ground Level Elev. 5144	Producing Formation Gallup	Pool Meadows-Gallup Extension	Dedicated Acreage: 40 Acres	

1. Outline the acreage dedicated to the subject well by colored pencil or hatchure marks on the plat below.
2. If more than one lease is dedicated to the well, outline each and identify the ownership thereof (both as to working interest and royalty).
3. If more than one lease of different ownership is dedicated to the well, have the interests of all owners been consolidated by communitization, unitization, force-pooling, etc?

☐ Yes ☐ No If answer is "yes," type of consolidation _____

If answer is "no," list the owners and tract descriptions which have actually been consolidated. (Use reverse side of this form if necessary.) _____

No allowable will be assigned to the well until all interests have been consolidated (by communitization, unitization, forced-pooling, or otherwise) or until a non-standard unit, eliminating such interests, has been approved by the Division.

CERTIFICATION

I hereby certify that the information contained herein is true and complete to the best of my knowledge and belief.

E. V. Isbell
Name


Operator

Position
E. V. Isbell

Company

Date
2-20-80

I hereby certify that the well location shown on this plat was plotted from field notes and surveys made by me or under my supervision, and that the same is true and correct to the best of my knowledge and belief.



Date Surveyed
January 10, 1980

Registered Professional Engineer and/or Land Surveyor

James P. Leese
James P. Leese

Certificate No.
1463

NSL-1159
Rule 104 F
3-19-80

2405 Santiago
Farmington, New Mexico 87401
February 20, 1980

Oil Conservation Division
P.O. Box 2088
Santa Fe, New Mexico 87501

Re: Unorthodox Location

Gentlemen:

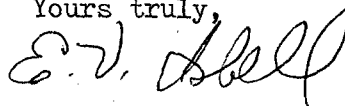
I am requesting a drilling site which is ninety (90) feet too close to the south boundry line on the Evelyn Neilson property.

The reason for this request is there is an established irrigation ditch which the landowner does not want disturbed, and also the alfalfa crop which is on this property is poorest in this corner of the field. The landowner has requested we drill 290 feet into this field, leaving his ditches and crops undisturbed as possible.

This landowner has the adjoining lease, which I also have purchased.

Thank you very much for your consideration.

Yours truly,



E. V. Isbell

STATE OF NEW MEXICO
ENERGY AND MINERALS DEPARTMENT

OIL CONSERVATION DIVISION

P. O. BOX 2088

SANTA FE, NEW MEXICO 87501

Form C-101
Revised 10-1-78

NO. OF COPIES RECEIVED	
DISTRIBUTION	
SANTA FE	
FILE	
U.S.G.S.	
LAND OFFICE	
OPERATOR	

5A. Indicate Type of Lease
STATE ☐ FEE ☒

5. State Oil & Gas Lease No.

APPLICATION FOR PERMIT TO DRILL, DEEPEN, OR PLUG BACK

1a. Type of Work b. Type of Well OIL WELL <input checked="" type="checkbox"/> GAS WELL <input type="checkbox"/> OTHER <input type="checkbox"/> SINGLE ZONE <input checked="" type="checkbox"/> MULTIPLE ZONE <input type="checkbox"/>		1. Unit Agreement Name	
2. Name of Operator E. V. ISBELL		8. Firm or Lease Name NEILSON	
3. Address of Operator 2405 Santiago Farmington, New Mexico 87401		9. Well No. 1	
4. Location of Well UNIT LETTER P LOCATED 330 FEET FROM THE East LINE AND 290 FEET FROM THE South LINE OF SEC. 3 TWP. 29N RGE. 15W NMPM		10. Field and Pool, or Wildcat Meadows Gallup	
11. County San Juan		12. County San Juan	
19. Proposed Depth 5000.		19A. Formation Gallup	
20. Rotary or C.T. Rotary		21. Approx. Date Work will start April 15, 1980	

23.

PROPOSED CASING AND CEMENT PROGRAM

SIZE OF HOLE	SIZE OF CASING	WEIGHT PER FOOT	SETTING DEPTH	SACKS OF CEMENT	EST. TOP
12 1/4	8 3/8		200'		
7 1/2	4 1/2		TD		

IN ABOVE SPACE DESCRIBE PROPOSED PROGRAM: IF PROPOSAL IS TO DEEPEN OR PLUG BACK, GIVE DATA ON PRESENT PRODUCTIVE ZONE AND PROPOSED NEW PRODUCTIVE ZONE. GIVE BLOWOUT PREVENTER PROGRAM, IF ANY.

I hereby certify that the information above is true and complete to the best of my knowledge and belief.

Signed E. V. Isbell Title Operator Date 2-20-80

(This space for State Use)

APPROVED BY _____ TITLE _____ DATE _____

CONDITIONS OF APPROVAL, IF ANY:

All distances must be from the outer boundaries of the Section.

Operator E. V. ISBELL		Lease NEILSON		Well No. 1
Unit Letter P	Section 3	Township 29 NORTH	Range 15 WEST	County SAN JUAN
Actual Postage Location of Well: 240 feet from the SOUTH line and 330 feet from the EAST line				
Ground Level Elev. 5144	Producing Formation Gallup	Pool Meadows-Gallup Extension	Dedicated Acreage 40 Acres	

1. Outline the acreage dedicated to the subject well by colored pencil or hachure marks on the plat below.
2. If more than one lease is dedicated to the well, outline each and identify the ownership thereof (both as to working interest and royalty).
3. If more than one lease of different ownership is dedicated to the well, have the interests of all owners been consolidated by communitization, unitization, force-pooling, etc?

☐ Yes ☐ No If answer is "yes," type of consolidation _____

If answer is "no," list the owners and tract descriptions which have actually been consolidated. (Use reverse side of this form if necessary.) _____

No allowable will be assigned to the well until all interests have been consolidated (by communitization, unitization, forced-pooling, or otherwise) or until a non-standard unit, eliminating such interests, has been approved by the Division.

CERTIFICATION

I hereby certify that the information contained herein is true and complete to the best of my knowledge and belief.

E. V. Isbell
Name

Operator

Position


E. V. Isbell

Company

Date

2-20-80

I hereby certify that the well location shown on the plat was plotted from field notes of a survey made by _____ or under my supervision, and that the same is true and correct to the best of my knowledge and belief.



Date Surveyed

January 10, 1980

Registered Professional Engineer and/or Land Surveyor


James P. Leese
James P. Leese

Certificate No.

1463

© 330

330



OIL CONSERVATION COMMISSION
Alto DISTRICT

OIL CONSERVATION COMMISSION
BOX 2088
SANTA FE, NEW MEXICO

DATE February 29, 1980

RE: Proposed MC _____
Proposed DHC _____
Proposed NSL x _____
Proposed SWD _____
Proposed WFX _____
Proposed PMX _____

Gentlemen:

I have examined the application dated February 20, 1980
for the E.V. Isbell, Neilson #1 P-3-29N-15W
Operator Lease and Well No. Unit, S-T-R

and my recommendations are as follows:

Approve

Yours very truly,

Frank S. Chang



STATE OF NEW MEXICO
ENERGY AND MINERALS DEPARTMENT
OIL CONSERVATION DIVISION

BRUCE KING
GOVERNOR

LARRY KEHOE
SECRETARY

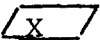
February 22, 1980

POST OFFICE BOX 2088
STATE LAND OFFICE BUILDING
SANTA FE, NEW MEXICO 87501
(505) 827-2434

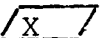
Mr. E. V. Isbell
2405 Santiago
Farmington, New Mexico 87401

Re: Application for Non-Standard
Location: Neilson Well No. 1
290' FSL and 330' FEL of Sec. 3,
T-29-N, R-15-W, San Juan County

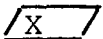
We may not process the subject application for non-standard location until the required information or plats checked below (is) (are) submitted.




A plat must be submitted clearly showing the ownership of the offsetting leases.



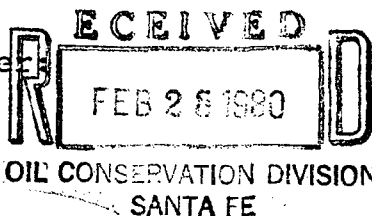
A statement must be submitted that offset owners/^{if any} have been notified of the application by certified mail.



A plat must be submitted fully identifying the topography necessitating the non-standard location. A simple hand sketch will suffice.



Other:



Very truly yours,

R. L. STAMETS
Technical Support Chief

RLS/dr

2405 Santiago
Farmington, New Mexico
February 27, 1980

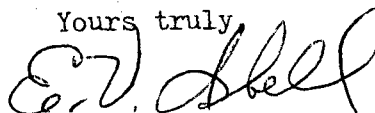
Oil & Gas Commission
P.O. Box 2088
Santa Fe, New Mexico 87501

Re: Non Standard Location
Evelyn Neilson Property

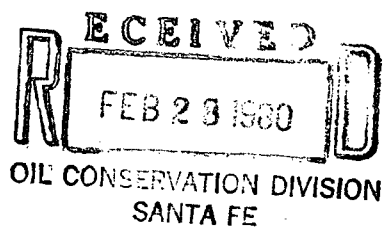
Gentlemen:

This is to certify that I have notified the adjoining land (lease) owners of the proposed non standard well site on the Evelyn Neilson property. Notices were sent by certified mail.

Yours truly,



E. V. Isbell



Robert Basinger	Bill Harons	Margery Gaff
Robert Basinger	Evelyn Neilson Farm 40 Acres B	Bill Davie
Evelyn Neilson	Evelyn Neilson	Cary Cline

Adjoining Land owner Plat.

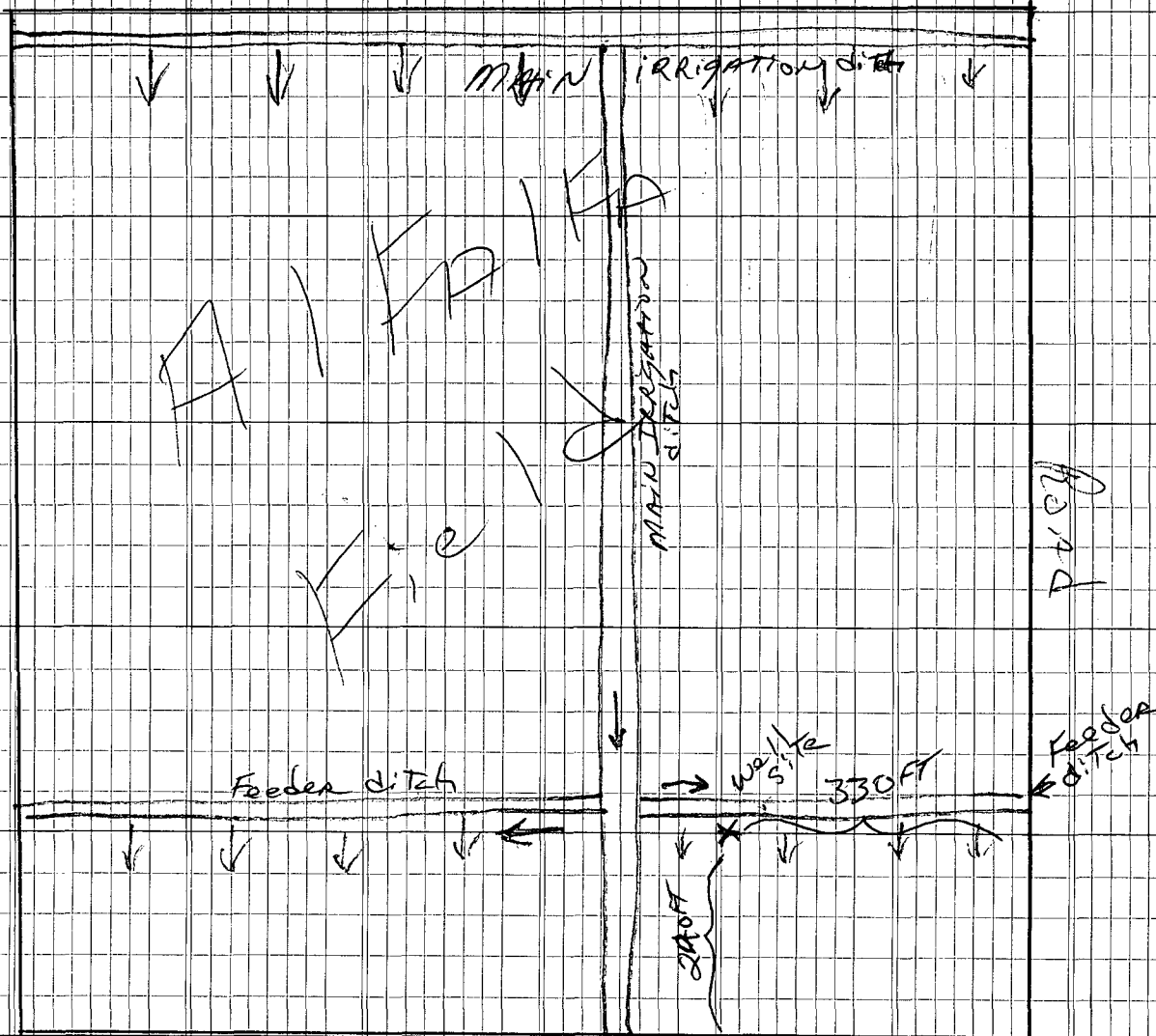
Request For A NON-STANDARD well site on The
Evelyn Neilson Property by E.V. Isbell

2-26-80

PLAT ON EVELYN NELSON FARM, (40 ACRES)

Request For Non-Standard well site
by E. V. Isbell

N
↑



Water Flows From North To South Road
Field has slight ridge where
main ditch is located

Access To well site is From South side