

Tenneco Oil

A Tenneco Company

Penthouse
720 South Colorado Blvd.
Denver, Colorado 80222
(303) 758-7130



CERTIFIED MAIL

Return Receipt Requested

July 25, 1980

New Mexico Oil Conservation Division
P.O. Box 2088
Santa Fe, New Mexico 87501

Attention: Joe D. Ramey

New Mexico Oil Conservation Division
1000 Rio Brazos Road
Aztec, New Mexico 87401

Attention: F. T. Chavez

RE: Application for Unorthodox Location
Tenneco Valdez Gas ~~Unit~~ A1E
Proposed Dakota/Mesaverde/Chacra Well
San Juan County, New Mexico

NSL - 1245
Rule 3 R1670
Rule 104-F
8-19-80

Gentlemen:

Attached in duplicate (to each office) are a well location plat C-102 with a sketch of the surrounding conditions and an ownership plat for the above-captioned Dakota/Mesaverde/Chacra gas well.

The ^{Com}Valdez Gas ~~Unit~~ A1E proposed site is 2390' FNL, 2560' FEL, Section 24, T29N-R11W, San Juan County, New Mexico. This places the well only 80' from the boundary lines of the quarter section. This was the only feasible site due to the irrigated fields as sketched on the C-102.

A copy of this application is being submitted to all offset operators by certified mail with a request that they furnish your Santa Fe office with a waiver of objection.

Pursuant to authority of Rule 104-F, we respectfully request your approval of an exemption to the standard well location requirements.

Very truly yours,

RECEIVED
JUL 30 1980
TENNOCO OIL COMPANY
OIL CONSERVATION DIVISION
SANTA FE
Division Production Manager

EMJ:efl

Enclosures

W A I V E R

_____ hereby waives objection to Tenneco Oil Company's application for unorthodox location for their Valdez Gas Unit A1E as proposed above.

By: _____
Date: _____

All distances must be from the outer boundaries of the Section.

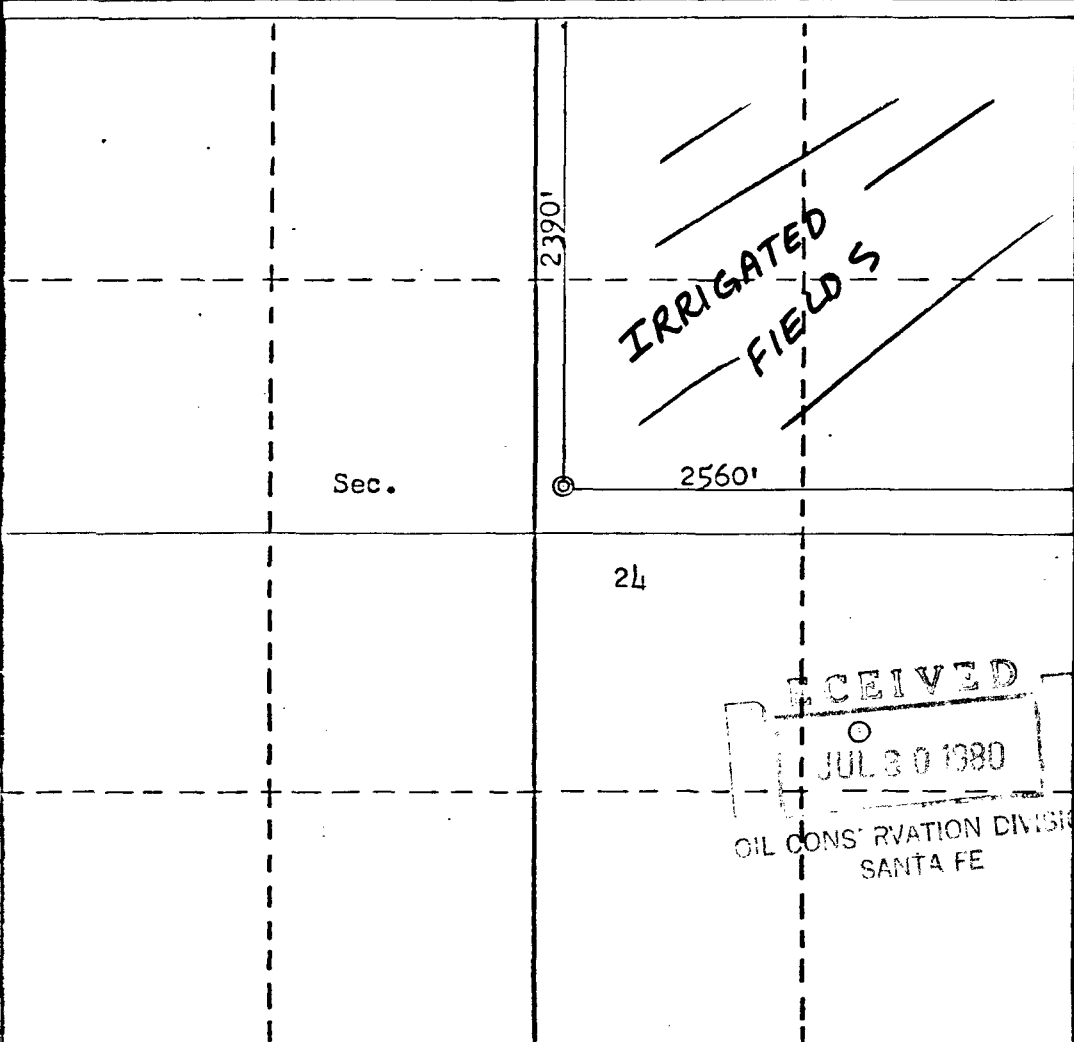
Operator TENNECO OIL COMPANY		Lease VALDEZ GAS UNIT A		Well No. 1E	
Drill Letter G	Section 24	Township 29N	Range 11W	County San Juan	
Actual Footage Location of Well: 2390 feet from the North line and 2560 feet from the East line					
Ground Level Elev. 5174	Producing Formation Dakota /M.V./Chacra	Pool Dakota	Basin Undesignated	Bloomfield Chacra	Dedicated Acreage: 320/160/160 Acres

1. Outline the acreage dedicated to the subject well by colored pencil or hatchure marks on the plat below.
2. If more than one lease is dedicated to the well, outline each and identify the ownership thereof (both as to working interest and royalty).
3. If more than one lease of different ownership is dedicated to the well, have the interests of all owners been consolidated by communitization, unitization, force-pooling, etc?

☒ Yes ☐ No If answer is "yes," type of consolidation Communitization in progress

If answer is "no," list the owners and tract descriptions which have actually been consolidated. (Use reverse side of this form if necessary.) _____

No allowable will be assigned to the well until all interests have been consolidated (by communitization, unitization, forced-pooling, or otherwise) or until a non-standard unit, eliminating such interests, has been approved by the Commission.



CERTIFICATION

I hereby certify that the information contained herein is true and complete to the best of my knowledge and belief.

M. L. Freeman

Name
M. L. Freeman

Position
Staff Production Analyst

Company
Tenneco Oil Company

Date
July 7, 1980

I hereby certify that the well location shown on this plat was plotted from field notes of actual surveys made by me or under my supervision, and that the same is true and correct to the best of my knowledge and belief.

Date Surveyed
June 23, 1980

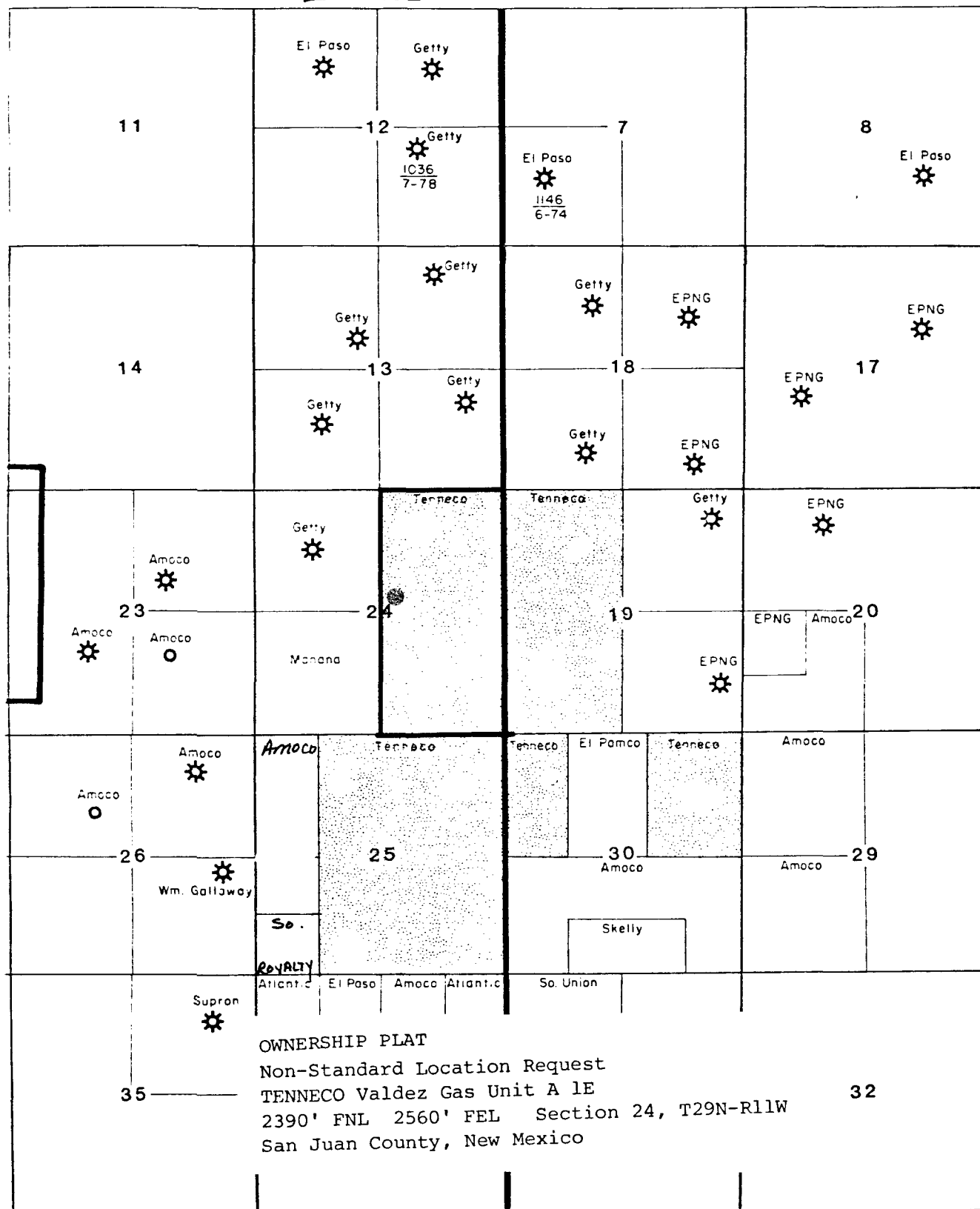
Registered Professional Engineer
and/or Land Surveyor
Fred B. Hart Jr.

Certificate No. **3950**

230 660 -90 1320 1680 1980 2310 2640 2000 1500 1000 500 0

R11W

R10W

CHACRAT
29
N

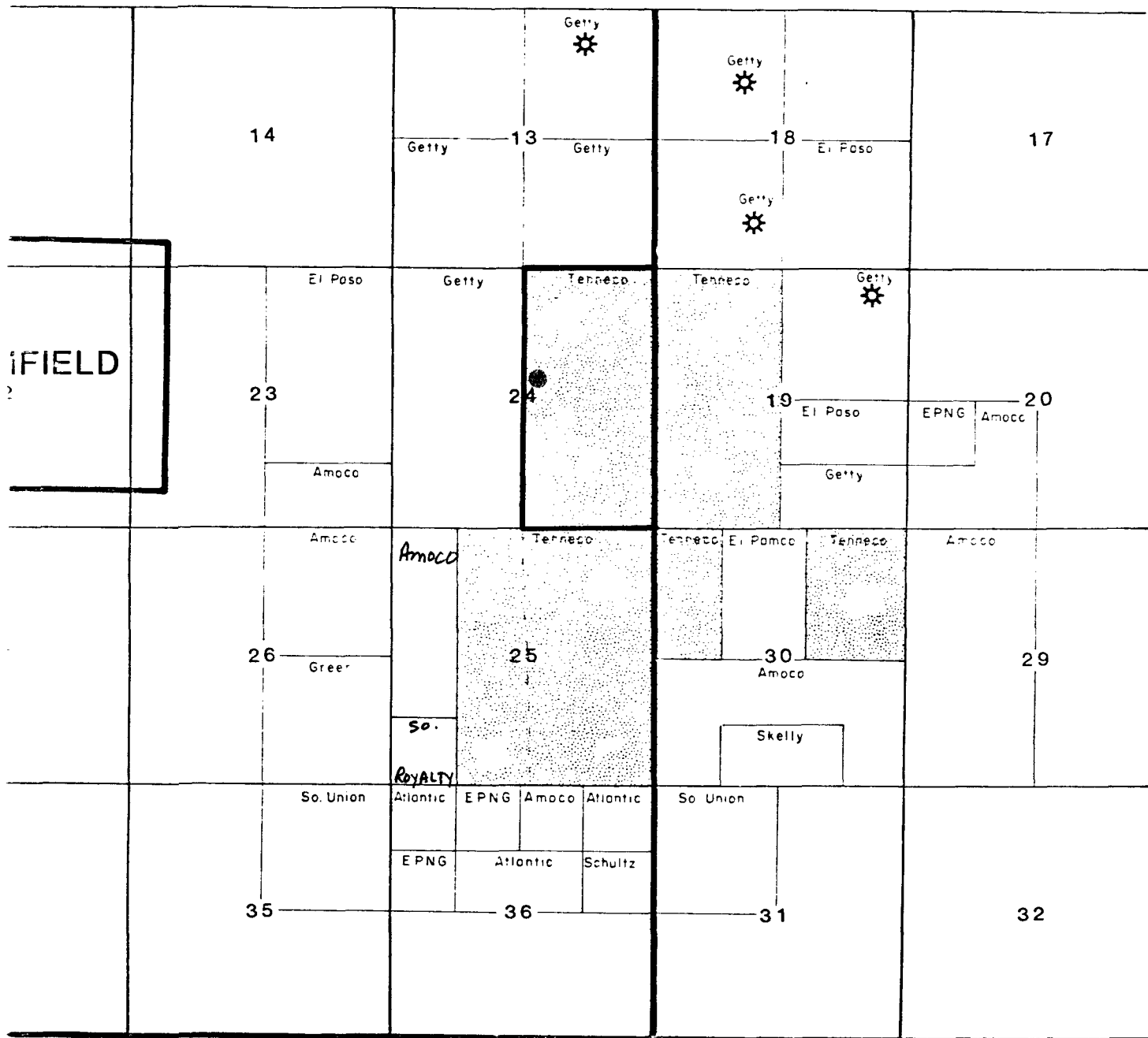
R 11 W

R 10 W

MESAUERDE

R 1 1 W

R 1 0 W



R 1 1 W

R 1 0 W

OWNERSHIP PLAT

Non-Standard Location Request

TENNECO Valdez Gas Unit A 1E

2390' FNL 2560' FEL Section 24, T29N-R11W

San Juan County, New Mexico

MAILING LIST
APPLICATION FOR UNORTHODOX LOCATION
TENNECO VALDEZ GAS UNIT A1E
SAN JUAN COUNTY, NEW MEXICO

New Mexico Oil Conservation Division
P.O. Box 2088
Santa Fe, New Mexico 87501

Attention: Joe D. Ramey

New Mexico Oil Conservation Division
1000 Rio Brazos Road
Aztec, New Mexico 87401

Attention: F. T. Chavez

Getty Oil Company
3 Park Central, Suite 700
1515 Arapahoe
Denver, Colorado 80202

Attention: R. B. Elkington

Manana Gas, Inc.
Box 145, 610 Reilly Heights
Farmington, New Mexico 87401

Attention: E. Hartman

Tenneco Oil

A Tenneco Company



Penthouse
190 South Colorado Blvd.
Denver, Colorado 80222
(303) 756-7130

RECEIVED

AUG 1 1980

July 25, 1980

CERTIFIED MAIL

Return Receipt Requested

OIL CONSERVATION DIVISION

New Mexico Oil Conservation Division

P.O. Box 2088

Santa Fe, New Mexico 87501

Attention: Joe D. Ramey

New Mexico Oil Conservation Division

1000 Rio Brazos Road

Aztec, New Mexico 87401

Attention: F. T. Chavez

RE: Application for Unorthodox Location
Tenneco Valdez Gas Unit A1E
Proposed Dakota/Mesaverde/Chacra Well
San Juan County, New Mexico

Gentlemen:

Attached in duplicate (to each office) are a well location plat C-102 with a sketch of the surrounding conditions and an ownership plat for the above-captioned Dakota/Mesaverde/Chacra gas well.

The Valdez Gas Unit A1E proposed site is 2390' FNL, 2560' FEL, Section 24, T29N-R11W, San Juan County, New Mexico. This places the well only 80' from the boundary lines of the quarter section. This was the only feasible site due to the irrigated fields as sketched on the C-102.

A copy of this application is being submitted to all offset operators by certified mail with a request that they furnish your Santa Fe office with a waiver of objection.

Pursuant to authority of Rule 104-F, we respectfully request your approval of an exemption to the standard well location requirements.

Very truly yours,

TENNECO OIL COMPANY

J. M. Lacey
Division Production Manager

EMJ:efl

Enclosures

W A I V E R

Manana Gas Inc. hereby waives objection to Tenneco Oil Company's application for unorthodox location for their Valdez Gas Unit A1E as proposed above.

By:

Date:

AR Kendrick
7/30/80

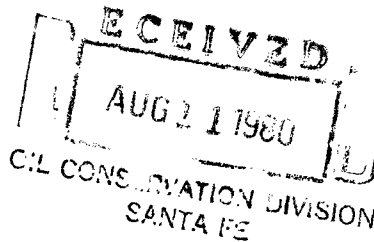
RECEIVED JUL 30 1980

OIL CONSERVATION COMMISSION
DISTRICT

OIL CONSERVATION COMMISSION
BOX 2088
SANTA FE, NEW MEXICO

DATE _____

RE: Proposed MC _____
Proposed DHC _____
Proposed NSL X _____
Proposed SWD _____
Proposed WFX _____
Proposed PMX _____



Gentlemen:

I have examined the application dated July 31, 1980
for the Tenneco Oil Co. Valdez Gas Unit A/E G-24-29N-11W
Operator Lease and Well No. Unit, S-T-R

and my recommendations are as follows:

Dick, I have been in touch with both Tenneco and Getty
Oil and told them I would recommend that the well
be moved approx 300' to the east and would docket it for
hearing. Tenneco ~~is~~ wants to relocate the location without
a hearing as well as Getty. If Tenneco cannot reach an
agreement with the land owner we
can docket a hearing at that time.

Yours very truly,

Richard H. Simmons

Phoned Rich
8-20-80
objection w. Th. draws
RHS