

NSL-1314
3031
JANU
NSL-1314
Rule 104 F
2-2-81
SW/H Dedicated

WILLIAM C. RUSSELL

745 FIFTH AVENUE
NEW YORK, NEW YORK 10022
TELEPHONE (212) 935-0272

January 2, 1981

Mr. Joe D. Ramey
Director and State Petroleum Engineer
New Mexico Oil Conservation Commission
P. O. Box 2088
Santa Fe, New Mexico 87501

Re: Russell #95 Marron (NM-03605) ^{Largo-} Chacra Pool
1980 FSL - 1960 FWL, Section 23, T 27 N - R 8 W
San Juan County, New Mexico

Dear Mr. Ramey:

Enclosed are copies of USGS forms 9-331 and 9-331c together with topographic map and ownership plat relating to the above described unorthodox drilling location, for which your approval is requested.

Very truly yours,

Bill Russell

William C. Russell
Operator

Frank has
checked and
for 2-2-81



STATE OF NEW MEXICO
ENERGY AND MINERALS DEPARTMENT
OIL CONSERVATION DIVISION

January 7, 1981

BRUCE KING
GOVERNOR
LARRY KEHOE
SECRETARY

POST OFFICE BOX 2088
STATE LAND OFFICE BUILDING
SANTA FE, NEW MEXICO 87501
(505) 827-2434

Mr. William C. Russell
745 Fifth Avenue
New York, New York 10022

Re: Application for Non-Standard
Location: Marron Well No. 95,
1980 FSL & 1960 FWL of Sec. 23,
T-27-N, R-8-W, San Juan County,
New Mexico

We may not process the subject application for non-standard location until the required information or plats checked below (is)(are) submitted.

- ☒ A plat must be submitted clearly showing the ownership of the offsetting leases, including those in Section 22, 26 & 27
- ☒ A statement must be submitted that offset owners have been notified of the application by certified mail, including those in Section 22, 26 and 27.
- ☐ A plat must be submitted fully identifying the topography necessitating the non-standard location.
- ☐ Other:

Very truly yours,

R. L. STAMETS
Technical Support Chief

RLS/dr

WILLIAM C. RUSSELL

745 FIFTH AVENUE
NEW YORK, NEW YORK 10022

TELEPHONE (212) 935-0272

CERTIFIED MAIL

January 12, 1981

Atlantic Richfield Company
P. O. Box 354
Dallas, Texas 75221

Re: Russell #95 Marron (NM-03605)
Chacra Formation gas well
1980 FSL - 1960 FWL, Section 23, T 27 N - R 8 W
San Juan County, New Mexico

Gentlemen:


The New Mexico Oil Conservation Commission requires that I obtain the consent of all offset operators to this non-standard location.

If you have no objection to this location, please advise the Commission, immediately.

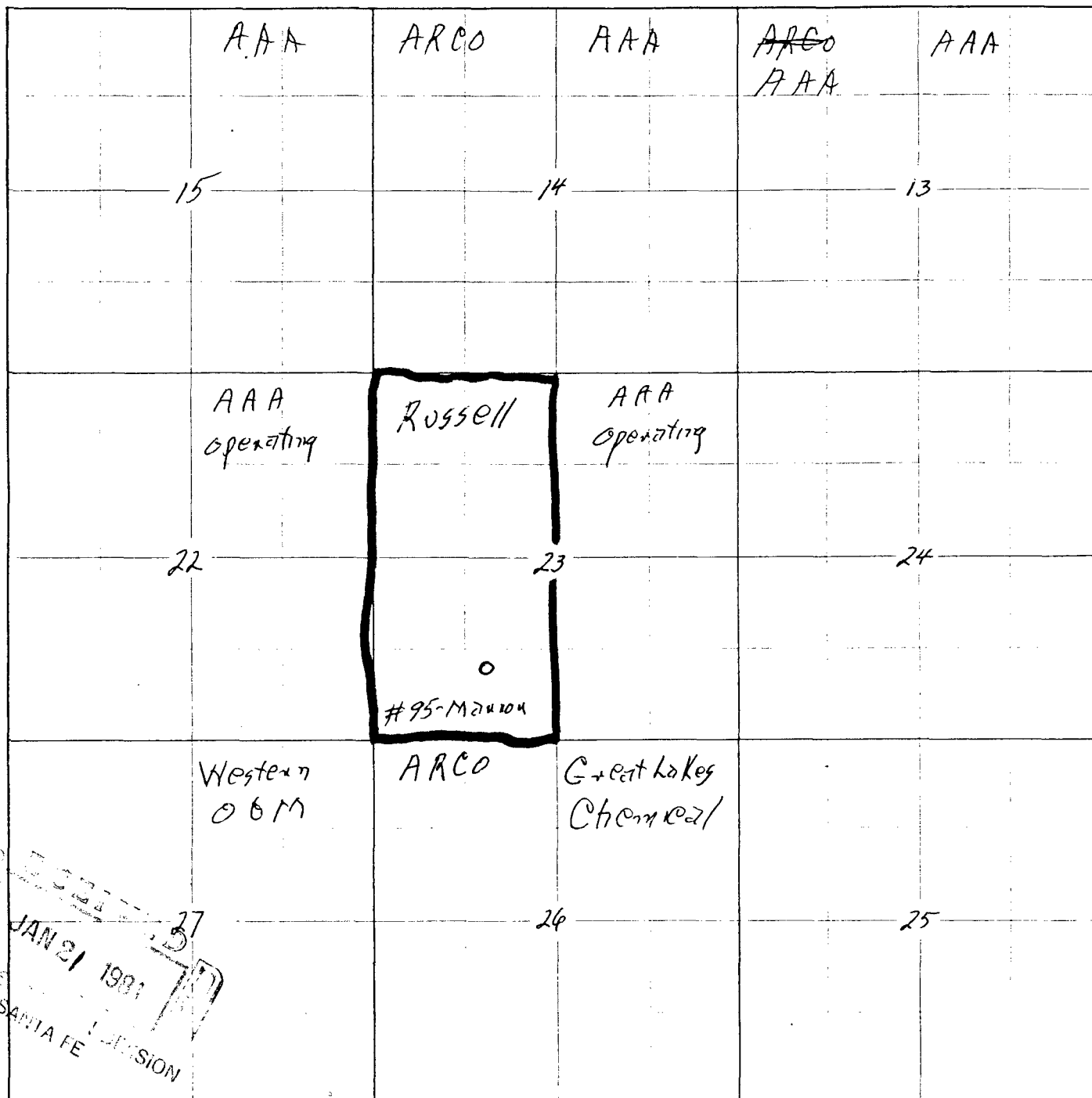
Very truly yours



William C. Russell
Operator



TOWNSHIP 27N RANGE 8W COUNTY San Juan STATE N.M.



RECEIVED
JAN 21 1981
OIL & GAS DIVISION
SANTA FE

UNITED STATES
DEPARTMENT OF THE INTERIOR
GEOLOGICAL SURVEY

SUNDRY NOTICES AND REPORTS ON WELLS

(Do not use this form for proposals to drill or to deepen or plug back to a different reservoir. Use Form 9-331-C for such proposals.)

1. oil well ☐ gas well ☒ other ☐
2. NAME OF OPERATOR
WILLIAM C. RUSSELL
3. ADDRESS OF OPERATOR
745 Fifth Avenue, N.Y., N.Y. 10022
4. LOCATION OF WELL (REPORT LOCATION CLEARLY. See space 17 below.)
1980 FSL-1960 FWL
AT SURFACE:
AT TOP PROD. INTERVAL: -same-
AT TOTAL DEPTH: -same-

16. CHECK APPROPRIATE BOX TO INDICATE NATURE OF NOTICE, REPORT, OR OTHER DATA

REQUEST FOR APPROVAL TO:	SUBSEQUENT REPORT OF:
TEST WATER SHUT-OFF <input type="checkbox"/>	<input type="checkbox"/>
FRACTURE TREAT <input type="checkbox"/>	<input type="checkbox"/>
SHOOT OR ACIDIZE <input type="checkbox"/>	<input type="checkbox"/>
REPAIR WELL <input type="checkbox"/>	<input type="checkbox"/>
PULL OR ALTER CASING <input type="checkbox"/>	<input type="checkbox"/>
MULTIPLE COMPLETE <input type="checkbox"/>	<input type="checkbox"/>
CHANGE ZONES <input type="checkbox"/>	<input type="checkbox"/>
ABANDON* <input type="checkbox"/>	<input type="checkbox"/>
(other) Casing-Cement <input checked="" type="checkbox"/>	<input checked="" type="checkbox"/>

5. LEASE
NM-03605
6. IF INDIAN, ALLOTTEE OR TRIBE NAME
7. UNIT AGREEMENT NAME
8. FARM OR LEASE NAME
Marron
9. WELL NO.
95
10. FIELD OR WILDCAT NAME
Largo Chacra
11. SEC., T., R., M., OR BLK. AND SURVEY OR AREA
23, T27N-R8W, NMPM
12. COUNTY OR PARISH
San Juan
13. STATE
New Mexico
14. API NO.
30-045-23626
15. ELEVATIONS (SHOW DF, KDB, AND WD)
5931' GR

(NOTE: Report results of multiple completion or zone change on Form 9-330.)

17. DESCRIBE PROPOSED OR COMPLETED OPERATIONS (Clearly state all pertinent details, and give pertinent dates, including estimated date of starting any proposed work. If well is directionally drilled, give subsurface locations and measured and true vertical depths for all markers and zones pertinent to this work.)*

Spudded: 9-28-80 12 1/4" Hole - 8 5/8" surface x 242' x 24#
300 sacks cement - circulated
TD: 10-3-80 7 7/8" hole x 3360' - 4 1/2" casing x 11.6# x 3330'
1200 sacks cement - circulated
Perfs. one per ft.: 3056-62, 3082-02, 3218-22
Sand-water frac: 100,000# x 20-40 sand; 100,000 gals. water
Tubing: 1 1/2" EUE x 3105' (11-15-80)

Subsurface Safety Valve Manu. and Type _____ Set @ _____ Ft.

18. I hereby certify that the foregoing is true and correct

SIGNED William C. Russell TITLE Operator DATE 12-22-80

ACCEPTED FOR RECORD (Space for Federal or State office use)

APPROVED BY _____ TITLE _____ DATE _____
CONDITIONS OF APPROVAL JAN 08 1981

BY BW FARMINGTON DISTRICT

OPERATOR

WILLIAM C. RUSSELL

745 FIFTH AVENUE

NEW YORK, NEW YORK 10022

TELEPHONE (212) 935-0272

CERTIFIED MAIL

January 12, 1981

Western Oil & Minerals, Limited
415 West Main Street
Farmington, New Mexico 87401


Re: Russell #95 Marron (NM-03605)
Chacra Formation gas well
1980 FSL - 1960 FWL, Section 23, T 27 N - R 8 W
San Juan County, New Mexico

Gentlemen:


The New Mexico Oil Conservation Commission requires that I obtain the consent of all offset operators to this non-standard location.

If you have no objection to this location, please advise the Commission, immediately.

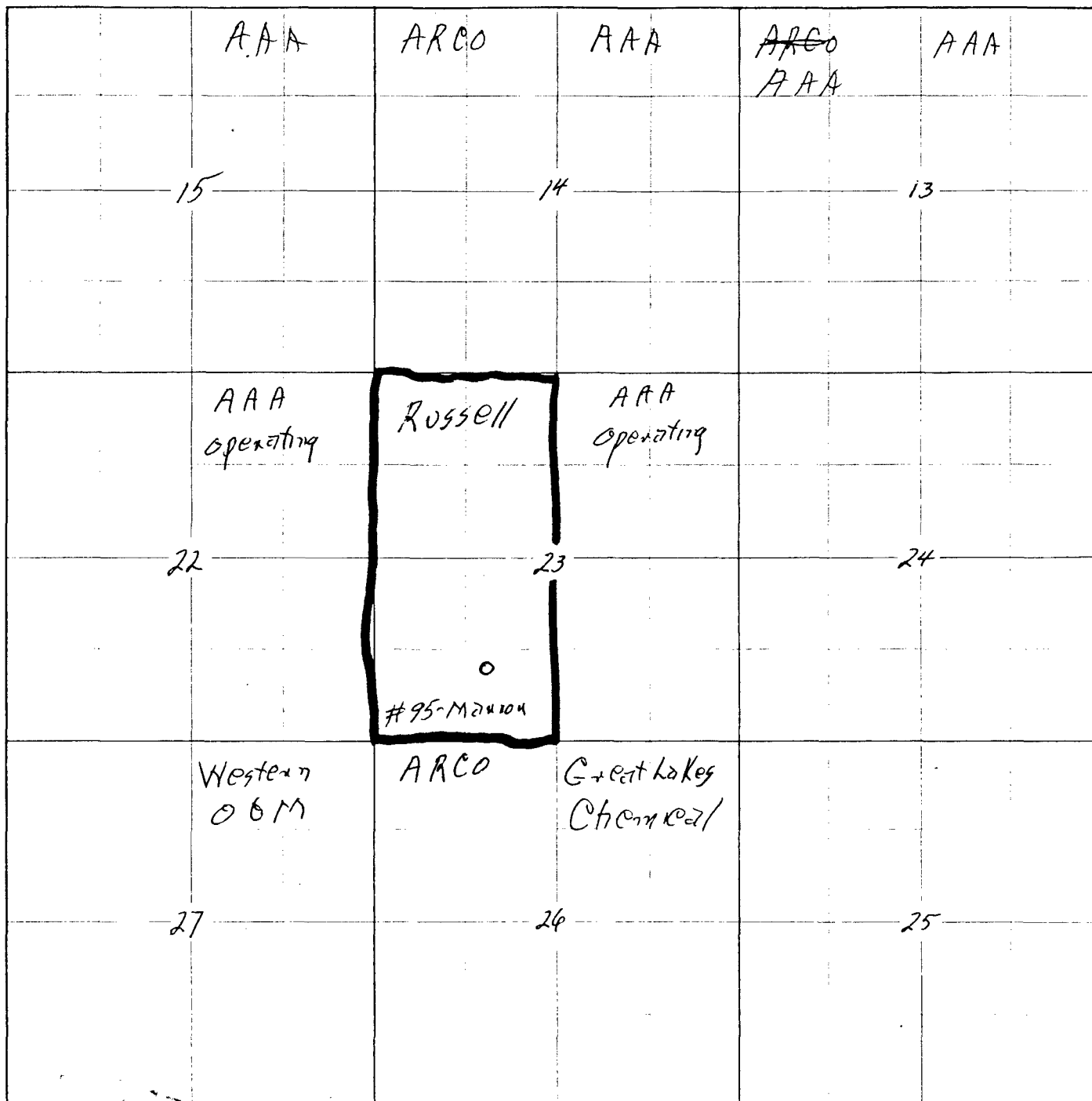
Very truly yours,



William C. Russell
Operator



TOWNSHIP 27N RANGE 8W COUNTY San Juan STATE N.M.



PRINTED IN U.S.A.

RECEIVED
JAN 21 1991
SANTA FE DIVISION

UNITED STATES
DEPARTMENT OF THE INTERIOR
GEOLOGICAL SURVEY

SUNDRY NOTICES AND REPORTS ON WELLS

(Do not use this form for proposals to drill or to deepen or plug back to a different reservoir. Use Form 9-331-C for such proposals.)

1. oil ☐ gas ☒ other ☐
2. NAME OF OPERATOR
WILLIAM C. RUSSELL
3. ADDRESS OF OPERATOR
745 Fifth Avenue, N.Y., N.Y. 10022
4. LOCATION OF WELL (REPORT LOCATION CLEARLY. See space 17 below.)
1980 FSL-1950 FWL
AT SURFACE:
AT TOP PROD. INTERVAL: -same-
AT TOTAL DEPTH: -same-

16. CHECK APPROPRIATE BOX TO INDICATE NATURE OF NOTICE, REPORT, OR OTHER DATA

REQUEST FOR APPROVAL TO:	SUBSEQUENT REPORT OF:
TEST WATER SHUT-OFF <input type="checkbox"/>	<input type="checkbox"/>
FRACTURE TREAT <input type="checkbox"/>	<input type="checkbox"/>
SHOOT OR ACIDIZE <input type="checkbox"/>	<input type="checkbox"/>
REPAIR WELL <input type="checkbox"/>	<input type="checkbox"/>
PULL OR ALTER CASING <input type="checkbox"/>	<input type="checkbox"/>
MULTIPLE COMPLETE <input type="checkbox"/>	<input type="checkbox"/>
CHANGE ZONES <input type="checkbox"/>	<input type="checkbox"/>
ABANDON* <input type="checkbox"/>	<input type="checkbox"/>
(other) Casing-Cement	X

5. LEASE
NM-03605
6. IF INDIAN, ALLOTTEE OR TRIBE NAME
7. UNIT AGREEMENT NAME
8. FARM OR LEASE NAME
Marron
9. WELL NO.
95
10. FIELD OR WILDCAT NAME
Largo Chacra
11. SEC., T., R., M., OR BLK. AND SURVEY OR AREA
23, T27N-R8W, NMPM
12. COUNTY OR PARISH
San Juan
13. STATE
New Mexico
14. API NO.
30-045-23526
15. ELEVATIONS (SHOW DF, KDB, AND WD)
5931' GR

(NOTE: Report results of multiple completion or zone change on Form 9-330.)

17. DESCRIBE PROPOSED OR COMPLETED OPERATIONS (Clearly state all pertinent details, and give pertinent dates, including estimated date of starting any proposed work. If well is directionally drilled, give subsurface locations and measured and true vertical depths for all markers and zones pertinent to this work.)*

Spudded: 9-28-80 12 1/4" Hole - 8 5/8" surface x 242' x 24#
300 sacks cement - circulated
TD: 10-3-80 7 7/8" hole x 3360' - 4 1/2" casing x 11.6# x 3330'
1200 sacks cement - circulated
Perfs. one per ft.: 3056-62, 3082-02, 3218-22
Sand-water frac: 100,000# x 20-40 sand, 100,000 gals. water
Tubing: 1 1/2" EUE x 3105' (11-15-80)

OIL C. S.
SANTA FE

Subsurface Safety Valve: Manu. and Type _____ Set @ _____ Ft.

18. I hereby certify that the foregoing is true and correct

SIGNED William C. Russell TITLE Operator DATE 12-22-80

ACCEPTED FOR RECORD (Space for Federal or State office use)

APPROVED BY _____ TITLE _____ DATE _____
CONDITIONS OF APPROVAL JAN 8 1981

FARMINGTON DISTRICT
BY BW

OPERATOR

WILLIAM C. RUSSELL

745 FIFTH AVENUE

NEW YORK, NEW YORK 10022

TELEPHONE (212) 935-0272

CERTIFIED MAIL

January 12, 1981

Mr. E. William Eipper
Great Lakes Chemical Corp.
P. O. Box 2200
West Lafayette, Indiana 47906

Re: Russell #95 Marron (NM-03605)
Chacra Formation gas well
1980 FSL - 1960 FWL, Section 23, T 27 N - R 8 W
San Juan County, New Mexico

Dear Bill:

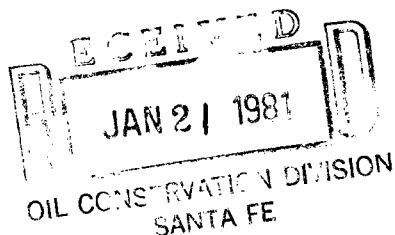
The New Mexico Oil Conservation Commission requires that I obtain the consent of all offset operators to this non-standard location.

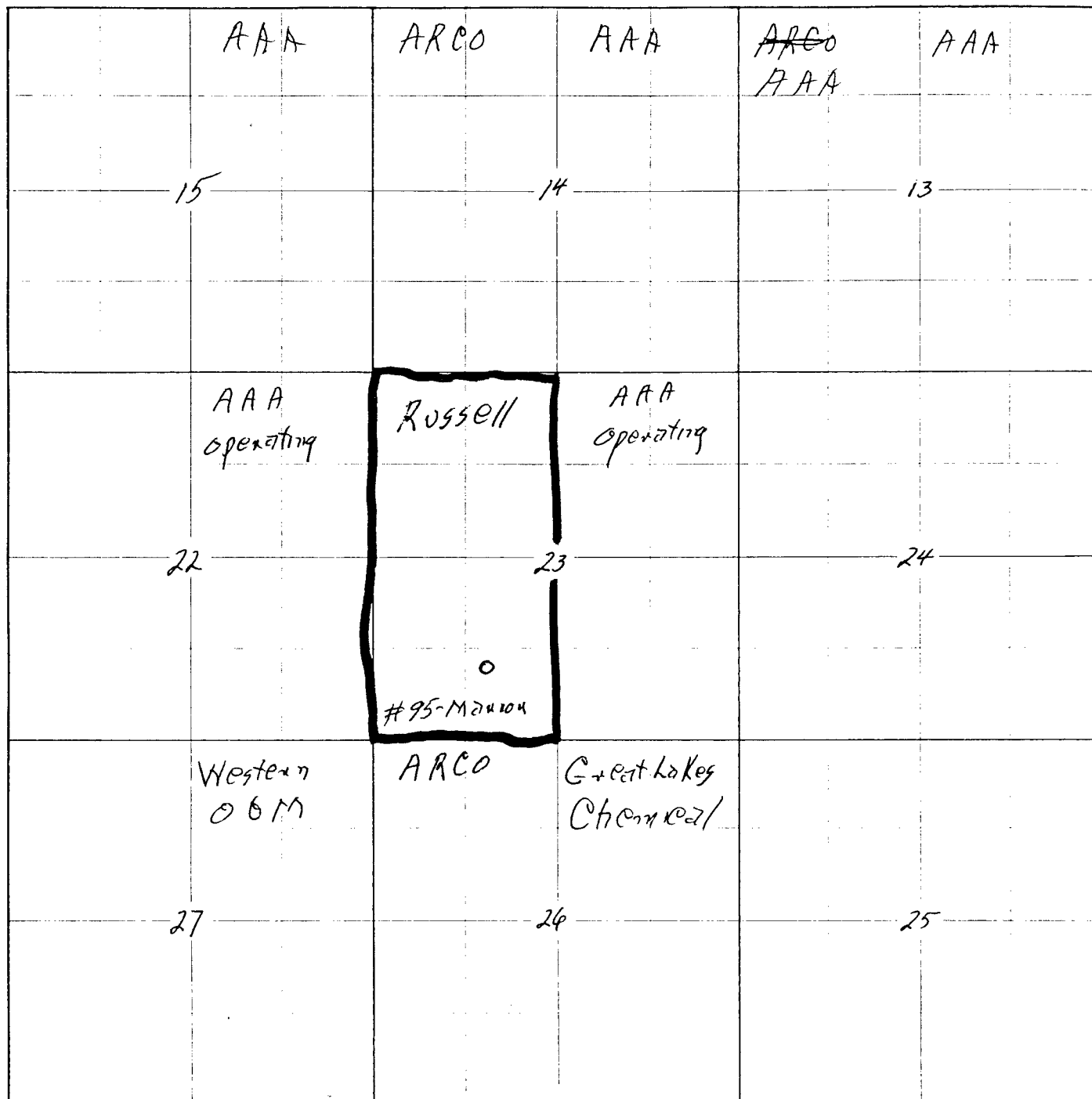
If you have no objection to this location, please advise the Commission, immediately.

Sincerely,



William C. Russell
Operator





UNITED STATES
DEPARTMENT OF THE INTERIOR
GEOLOGICAL SURVEY

SUNDRY NOTICES AND REPORTS ON WELLS

(Do not use this form for proposals to drill or to deepen or plug back to a different reservoir. Use Form 9-331-C for such proposals.)

1. oil well ☐ gas well ☒ other

2. NAME OF OPERATOR
WILLIAM C. RUSSELL

3. ADDRESS OF OPERATOR
745 Fifth Avenue, N.Y., N.Y. 10022

4. LOCATION OF WELL (REPORT LOCATION CLEARLY. See space 17 below.)
1980 FSL-1960 FWL
AT SURFACE:
AT TOP PROD. INTERVAL: -same-
AT TOTAL DEPTH: -same-

16. CHECK APPROPRIATE BOX TO INDICATE NATURE OF NOTICE, REPORT, OR OTHER DATA

REQUEST FOR APPROVAL TO:	SUBSEQUENT REPORT OF:
TEST WATER SHUT-OFF <input type="checkbox"/>	<input type="checkbox"/>
FRACTURE TREAT <input type="checkbox"/>	<input type="checkbox"/>
SHOOT OR ACIDIZE <input type="checkbox"/>	<input type="checkbox"/>
REPAIR WELL <input type="checkbox"/>	<input type="checkbox"/>
PULL OR ALTER CASING <input type="checkbox"/>	<input type="checkbox"/>
MULTIPLE COMPLETE <input type="checkbox"/>	<input type="checkbox"/>
CHANGE ZONES <input type="checkbox"/>	<input type="checkbox"/>
ABANDON* <input type="checkbox"/>	<input type="checkbox"/>
(other) Casing-Cement <input checked="" type="checkbox"/>	<input checked="" type="checkbox"/>

5. LEASE
NM-03605

6. IF INDIAN, ALLOTTEE OR TRIBE NAME

7. UNIT AGREEMENT NAME

8. FARM OR LEASE NAME
Marron

9. WELL NO.
95

10. FIELD OR WILDCAT NAME
Largo Chacra

11. SEC., T., R., M., OR BLK. AND SURVEY OR AREA
23, T27N-R8W, NMPM

12. COUNTY OR PARISH
San Juan

13. STATE
New Mexico

14. API NO.
30-045-23626

15. ELEVATIONS (SHOW DF, KDB, AND WD)
5931' GR

(NOTE: Report results of multiple completion or zone change on Form 9-330.)

17. DESCRIBE PROPOSED OR COMPLETED OPERATIONS (Clearly state all pertinent details, and give pertinent dates, including estimated date of starting any proposed work. If well is directionally drilled, give subsurface locations and measured and true vertical depths for all markers and zones pertinent to this work.)*

Spudded: 9-28-80 12 $\frac{1}{4}$ " Hole - 8 5/8" surface x 242' x 24#
300 sacks cement - circulated

TD: 10-3-80 7 7/8" hole x 3360' - 4 $\frac{1}{2}$ " casing x 11.6# x 3330'
1200 sacks cement - circulated

Perfs. one per ft.: 3056-62, 3082-02, 3218-22

Sand-water frac: 100,000# x 20-40 sand, 100,000 gals. water

Tubing: 1 $\frac{1}{2}$ " EUE x 3105' (11-15-80)

JAN 21 1981

OIL CONSERVATION DIVISION

Subsurface Safety Valve: Manu. and Type _____ Set @ _____ Ft.

18. I hereby certify that the foregoing is true and correct

SIGNED William C. Russell TITLE Operator DATE 12-22-80

ACCEPTED FOR REVIEW (Leave space for Federal or State office use)

APPROVED BY _____ TITLE _____ DATE _____
CONDITIONS OF APPROVAL JAN 8 1981

FARMINGTON DISTRICT
BY BW


OPERATOR

WILLIAM C. RUSSELL

745 FIFTH AVENUE

NEW YORK, NEW YORK 10022

TELEPHONE (212) 935-0272



January 2, 1981

Mr. R. C. Wynn
AAA Operating Company
First International Building
Dallas, Texas 75270

Re: Application for unorthodox drilling location
NE $\frac{1}{4}$ SW $\frac{1}{4}$ Section 23, T 27 N, R 8 W
San Juan County, New Mexico

Dear Bob:

I have requested New Mexico Oil Conservation Commission approval of this unorthodox (Chacra) drilling location - 660' from your lease line.

Unless notified of your approval sooner, the Commission is required to wait 20 days before acting. I would appreciate your help.

Sincerely,

William C. Russell
Operator

UNITED STATES
DEPARTMENT OF THE INTERIOR
GEOLOGICAL SURVEY

APPLICATION FOR PERMIT TO DRILL, DEEPEN, OR PLUG BACK

1a. TYPE OF WORK

DRILL ☐DEEPEN ☐PLUG BACK ☐

b. TYPE OF WELL

OIL
WELL ☐GAS
WELL ☐OTHER ☐SINGLE
ZONE ☐MULTIPLE
ZONE ☐

2. NAME OF OPERATOR

William C. Russell

3. ADDRESS OF OPERATOR

745 Fifth Avenue New York, New York 10022

4. LOCATION OF WELL (Report location clearly and in accordance with any State requirements.)*

At surface

1980 FSL, 1960 FWL Sec 23
At proposed prod. zone

14. DISTANCE IN MILES AND DIRECTION FROM NEAREST TOWN OR POST OFFICE*

18 miles south of Blanco, New Mexico

15. DISTANCE FROM PROPOSED*

LOCATION TO NEAREST
PROPERTY OR LEASE LINE, FT.
(Also to nearest drlg. unit line, if any)

680

16. NO. OF ACRES IN LEASE

320

17. NO. OF ACRES ASSIGNED
TO THIS WELL

160

18. DISTANCE FROM PROPOSED LOCATION*
TO NEAREST WELL, DRILLING, COMPLETED,
OR APPLIED FOR, ON THIS LEASE, FT.

600

19. PROPOSED DEPTH

3300

20. ROTARY OR CABLE TOOLS

Rotary

21. ELEVATIONS (Show whether DF, RT, GR, etc.)

5931 GR

22. APPROX. DATE WORK WILL START*

August 1, 1979

23.

PROPOSED CASING AND CEMENTING PROGRAM

SIZE OF HOLE	SIZE OF CASING	WEIGHT PER FOOT	SETTING DEPTH	QUANTITY OF CEMENT
11	8 5/8 (new)	24	210	250 CIRCULATE
7 7/8	4 1/2 (new)	11.6	3300	1000 *

* Cement required to fill above the top of Dipalano FM

Operator proposes to drill a Chacra test.
See attached 10-point program and supplemental papers.
This is a resubmittal of 9-331C submitted on May 30, 1979.
On-site inspection was conducted May 21, 1979.

IN ABOVE SPACE DESCRIBE PROPOSED PROGRAM: If proposal is to deepen or plug back, give data on present productive zone and proposed new productive zone. If proposal is to drill or deepen directionally, give pertinent data on subsurface locations and measured and true vertical depths. Give blowout preventer program, if any.

24.

Assistant Operations Mgr.

SIGNED

TITLE

K & A, Inc.

DATE

6-22-79

(This space for Federal or State office use)

for W.C. Russell

PERMIT NO.

APPROVAL DATE

APPROVED BY

TITLE

DATE

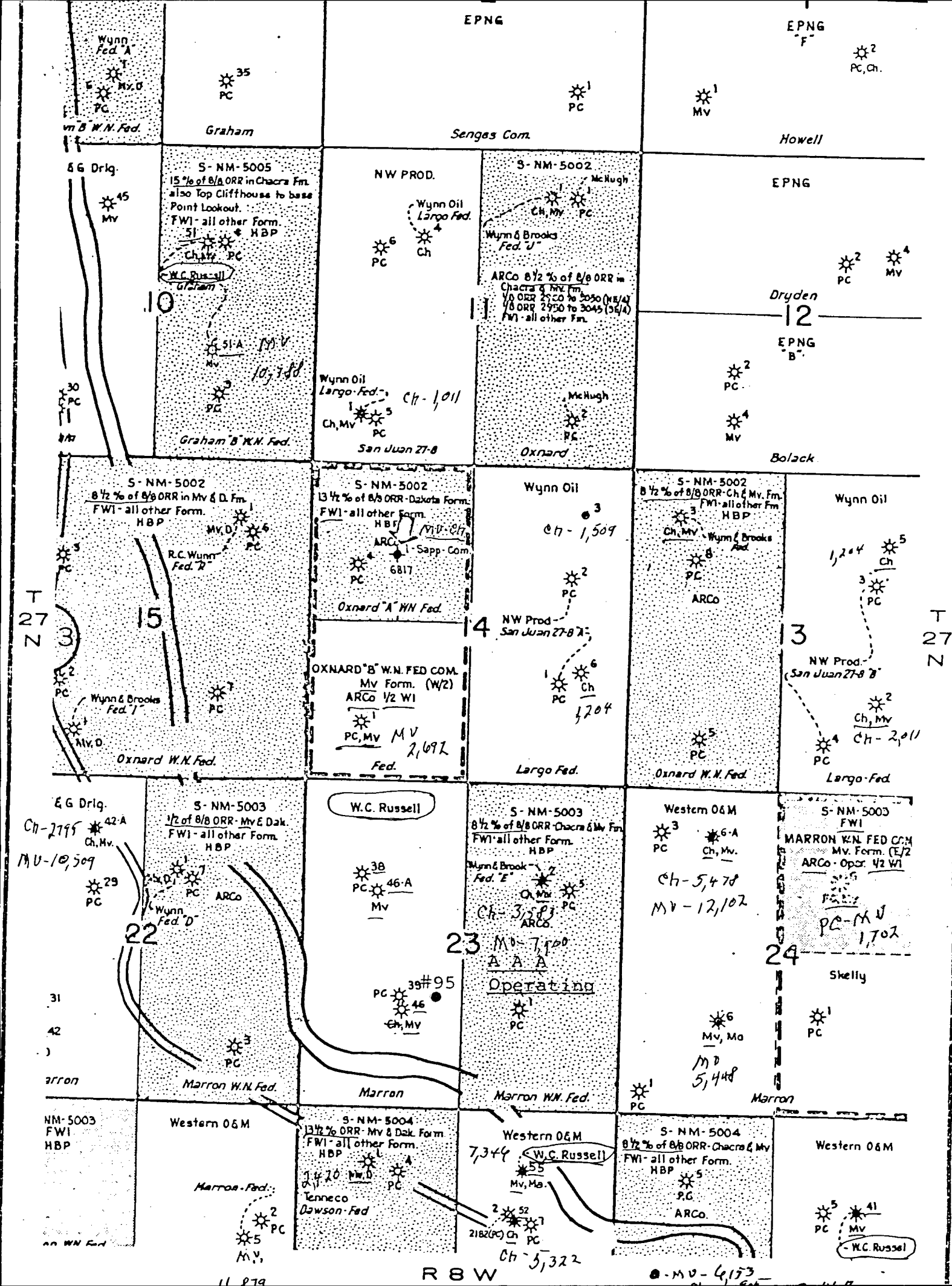
CONDITIONS OF APPROVAL, IF ANY:

This Approval Valid
For One Year

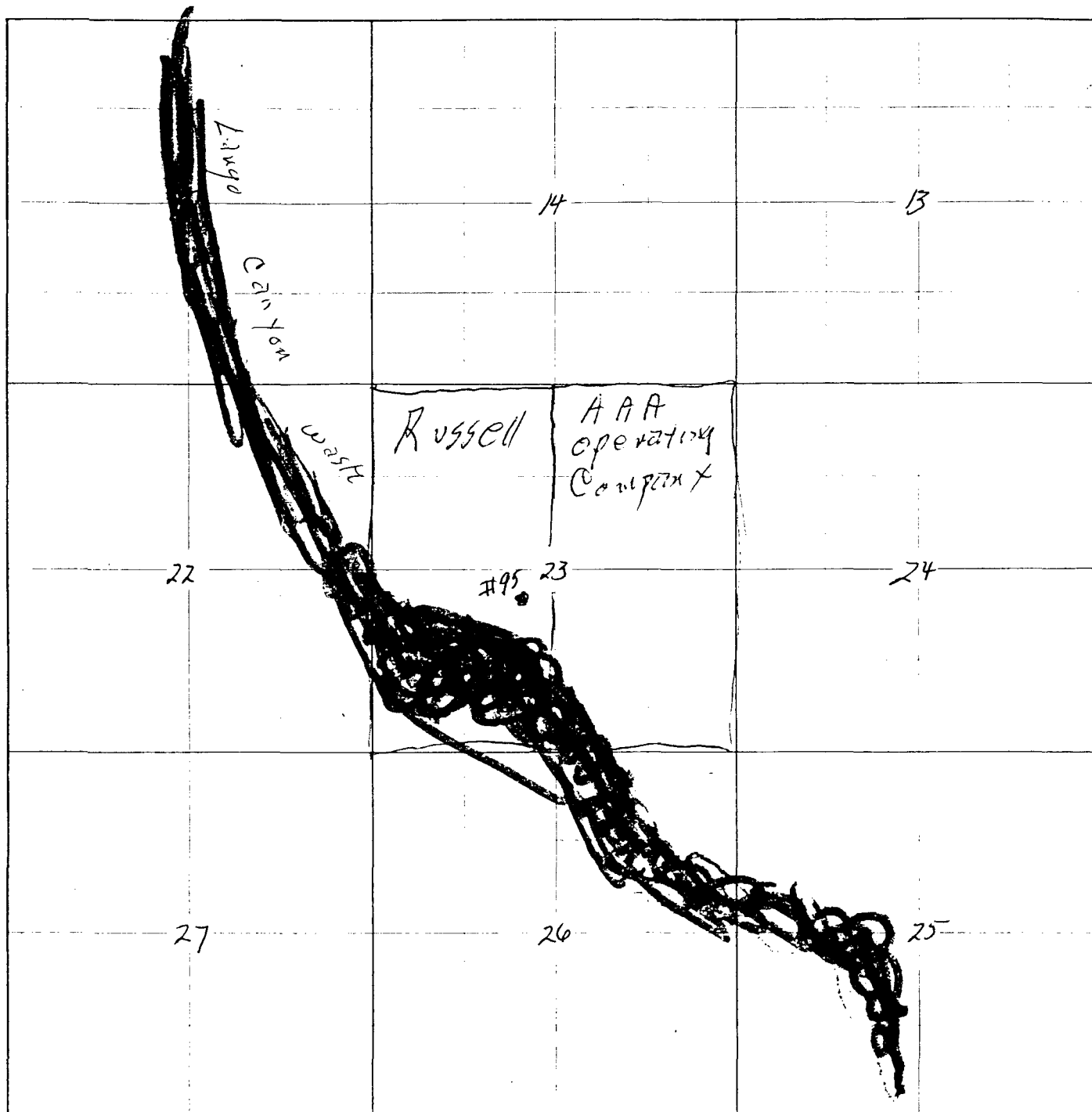
OPERATOR

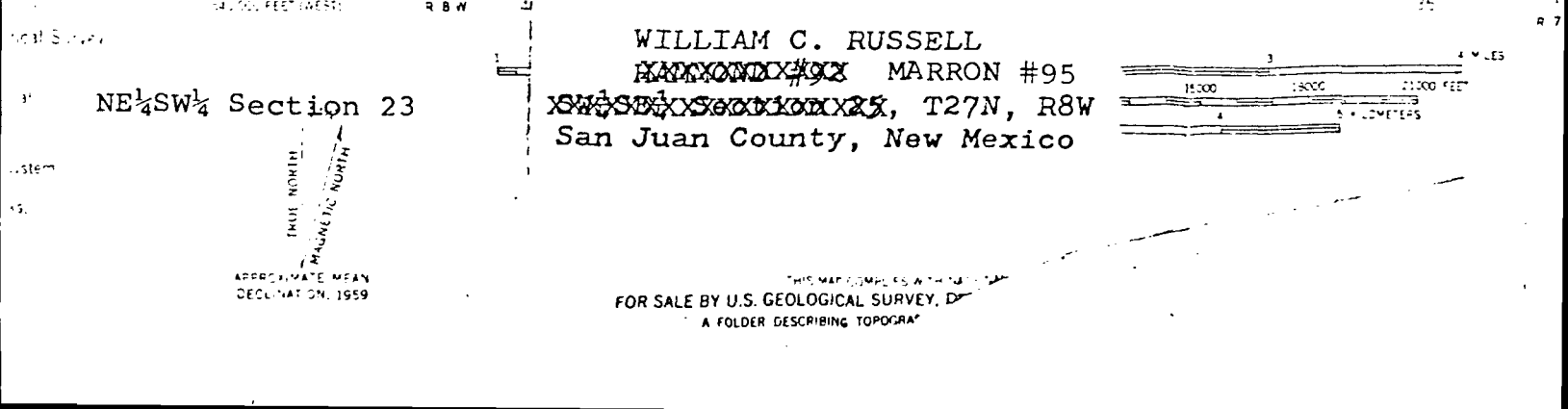
"APPROVAL TO FLARE GRANTED
WHILE DRILLING AND TESTING."

*See Instructions On Reverse Side



TOWNSHIP 27N RANGE 8 W COUNTY San Juan STATE N.M.





Deck

Telephone (214) 748-3545

AAA Operating Company, Inc.

R. C. Wynn, President

*Suite 3545
First International Building
Dallas, Texas 75270*

January 6, 1981

New Mexico Oil Conservation Commission
P.O. Box 1980
Hobbs, NM 88240

Gentlemen:


This letter is to advise the Commission that AAA Operating Company, Inc. has no objection to the William C. Russell unorthodox location; 1980 ft. from the south line, 1960 ft. from the west line, Sec. 23-27N-8W, San Juan County, New Mexico.

Very truly yours,

R. C. Wynn
R. C. Wynn


RCW/mam

cc: William C. Russell



Great Lakes
Chemical Corporation

P. O. BOX 2200 • HIGHWAY 52 N.W. • WEST LAFAYETTE, INDIANA 47906 • PHONE: 317-463-2511 • TELEX: 277428 • GLAKCHEM LAFAYETTE



January 19, 1981

New Mexico Oil Conservation
Division
P.O. Box 2088
Santa Fe, NM 87501

Re: Russell #95 Marron
(NM-03605) Chacra
Formation Gas Well
Section 23, T27N, R8W
San Juan County, N.M.

Gentlemen:

As an offset operator, and as the leaseholder, this corporation has no objection to the non-standard location of the subject well, which we understand to be 1980 FSL and 1960 FWL.

Yours very truly,

E. Wm. Eipper
Senior Staff Executive

EWmE/bg