


**Tenneco Oil**  
**Exploration and Production**  
A Tenneco Company

Rocky Mountain Division

P.O. Box 3249  
Englewood, Colorado 80155  
(303) 740-4800



CERTIFIED MAIL  
Return Receipt Requested

March 25, 1981

New Mexico Oil Conservation Division  
P.O. Box 2088  
Santa Fe, NM 87501  
Attn: Joe D. Ramey

New Mexico Oil Conservation Division  
1000 Rio Brazos Road  
Aztec, NM 87401  
Attn: F.T. Chavez

RE: Application for Unorthodox Location  
Tenneco Schwerdtfeger A #2XE  
690 FSL, 240 FWL, Sec 31, T28N, R8W  
San Juan County, New Mexico

Gentlemen:

Attached in duplicate (to each office) are a well location plat C-102 with a sketch of the surrounding conditions and an ownership plat for the above captioned well.

The proposed location is only 690 feet from the south line and only 240 feet from the west line. This is the only possible location for this well due to the massive cliffs located directly to the west of the proposed location.

A copy of this application is being submitted to all offset operators by certified mail with a request that they furnish your Santa Fe office with a waiver of objection.

Pursuant to authority of Rule 104-F we respectfully request your approval of an exemption to the standard well location requirements.

Yours very truly,

TENNECO OIL COMPANY

*R.A. Mishler/lo*

R.A. Mishler  
Senior Production Analyst

RAM/lo  
Enclosures

W A I V E R

\_\_\_\_\_ hereby waives objection to Tenneco Oil Company's application for unorthodox location for their Schwerdtfeger A #2XE proposed above.

BY: \_\_\_\_\_

DATE: \_\_\_\_\_

*NSL 1344  
Rule 3 R1670  
4-19-81*

*Basin Dakota*




STATE OF NEW MEXICO  
ENERGY AND MINERALS DEPARTMENT

OIL CONSERVATION DIVISION  
AZTEC DISTRICT OFFICE

1000 RIO BRAZOS ROAD  
AZTEC, NEW MEXICO 87410  
(505) 334-6178

OIL CONSERVATION DIVISION  
BOX 2088  
SANTA FE, NEW MEXICO 87501

DATE 3-30-81



RE: Proposed MC \_\_\_\_\_  
Proposed DHC \_\_\_\_\_  
Proposed NSL x \_\_\_\_\_  
Proposed SWD \_\_\_\_\_  
Proposed WFX \_\_\_\_\_  
Proposed PMX \_\_\_\_\_

Gentlemen:

I have examined the application dated 3-27-81  
for the San Juan Schwertfeger A# 2E M-31-280-EW  
Operator Lease and Well No. Unit, S-T-R

and my recommendations are as follows:

Approve  
\_\_\_\_\_  
\_\_\_\_\_  
\_\_\_\_\_  
\_\_\_\_\_  
\_\_\_\_\_

Yours truly,

Frank T. Cherry



**Amoco Production Company**

Denver Region  
Amoco Building  
17th & Broadway  
Denver, Colorado 80202  
303-830-4040

April 8, 1981

CERTIFIED MAIL

Mr. Joe D. Ramey  
New Mexico Oil Conservation Division  
P. O. Box 2088  
Santa Fe, NM 87501

File: HDM-46-986.511

Dear Mr. Ramey:

Application for Unorthodox Location  
Tenneco Schwerdtfeger A No. 2 x E  
Basin Dakota Field  
San Juan County, New Mexico

Amoco Production Company hereby objects to Tenneco's request for approval of an unorthodox location for their Schwerdtfeger A No. 2 x E to be located 690' FSL and 240' FWL Section 31, T28N, R8W, San Juan County, New Mexico.

It is Amoco's position that granting approval of this location only 240' from Amoco's lease would give Tenneco unfair advantage in the depletion of reserves.

Yours very truly,

*Sutton C. Purie*

VDP/ds

cc: Tenneco Oil  
P. O. Box 3249  
Englewood, CO 80155  
Attn: R. J. Gibb

PH387

OIL CONSERVATION DIVISION

APR 15 1981

RECEIVED

*April 20 date  
incorrect due to  
broken stamp  
machine.*

*4/21/81*

*EJP*

## OIL CONSERVATION DIVISION

P. O. BOX 2088

SANTA FE, NEW MEXICO 87501

Form C-107  
Revised 10-1-78

STATE OF NEW MEXICO

ENERGY AND MINERALS DEPARTMENT

All distances must be from the outer boundaries of the Section.

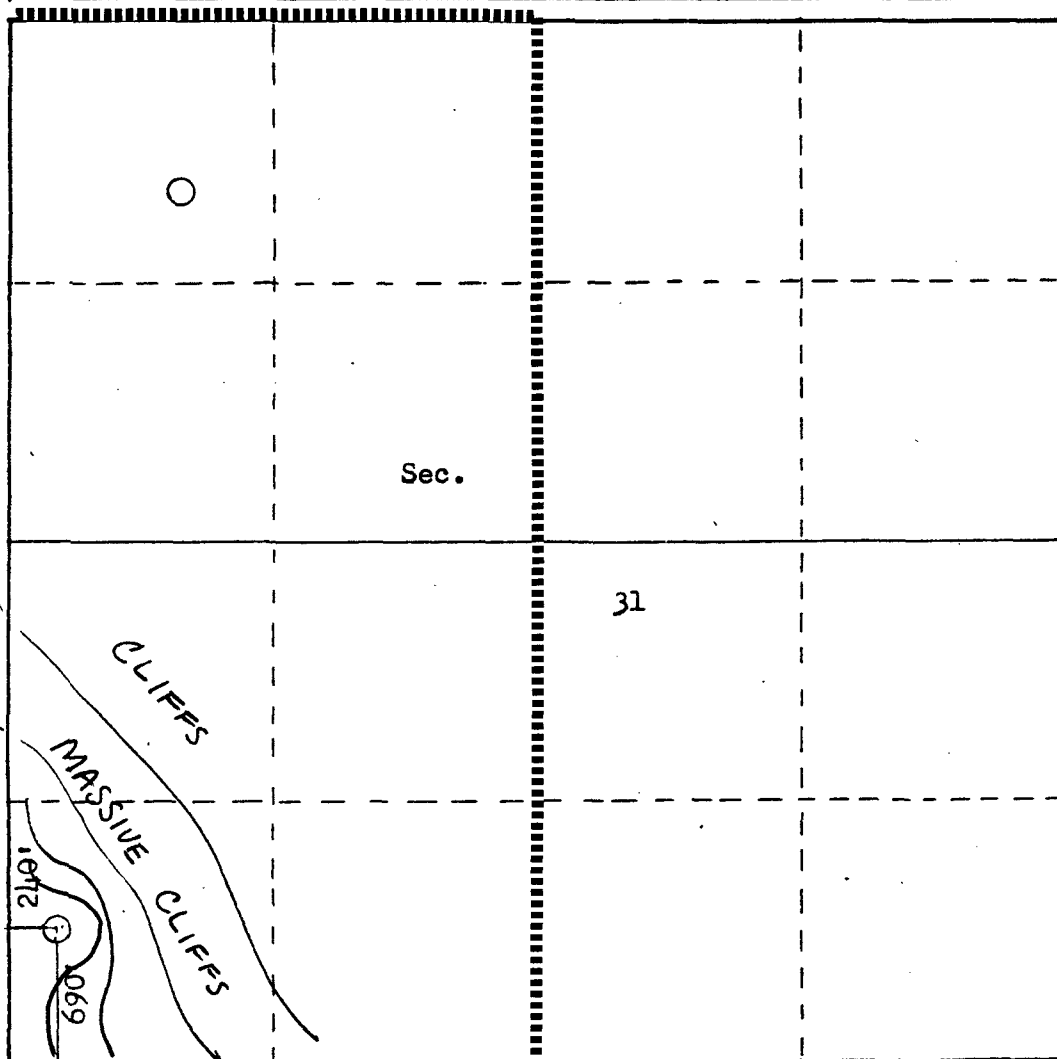
Operator <b>TENNCO OIL COMPANY</b>			Lease <b>SCHWERTFEGER</b>			Well No. <b>A2XE</b>		
Unit Letter <b>M</b>	Section <b>31</b>	Township <b>28N</b>	Range <b>8W</b>	County <b>SANTA FE</b> <b>San Juan</b>				
Actual Footage Location of Well: <b>690</b> feet from the <b>South</b> line and <b>240</b> feet from the <b>West</b> line								
Ground Level Elev. <b>5905</b>	Producing Formation <b>Dakota</b>		Pool <b>Basin Dakota</b>		Dedicated Acreage: <b>291.16</b> Acres			

1. Outline the acreage dedicated to the subject well by colored pencil or hachure marks on the plat below.
2. If more than one lease is dedicated to the well, outline each and identify the ownership thereof (both as to working interest and royalty).
3. If more than one lease of different ownership is dedicated to the well, have the interests of all owners been consolidated by communitization, unitization, force-pooling, etc?

☐ Yes ☐ No If answer is "yes," type of consolidation \_\_\_\_\_

If answer is "no," list the owners and tract descriptions which have actually been consolidated. (Use reverse side of this form if necessary.) \_\_\_\_\_

No allowable will be assigned to the well until all interests have been consolidated (by communitization, unitization, forced-pooling, or otherwise) or until a non-standard unit, eliminating such interests, has been approved by the Commission.



Scale: 1"=1000'

## CERTIFICATION

I hereby certify that the information contained herein is true and complete to the best of my knowledge and belief.

*R. A. Mishler*

Name **R.A. Mishler**  
Position **Senior Production Analyst**

Company **Tenneco Oil Company**

Date **March 25, 1981**

Date

I hereby certify that the well location shown on this plat was plotted from field notes of actual surveys made by me or under my supervision, and that the same is true and correct to the best of my knowledge and belief.

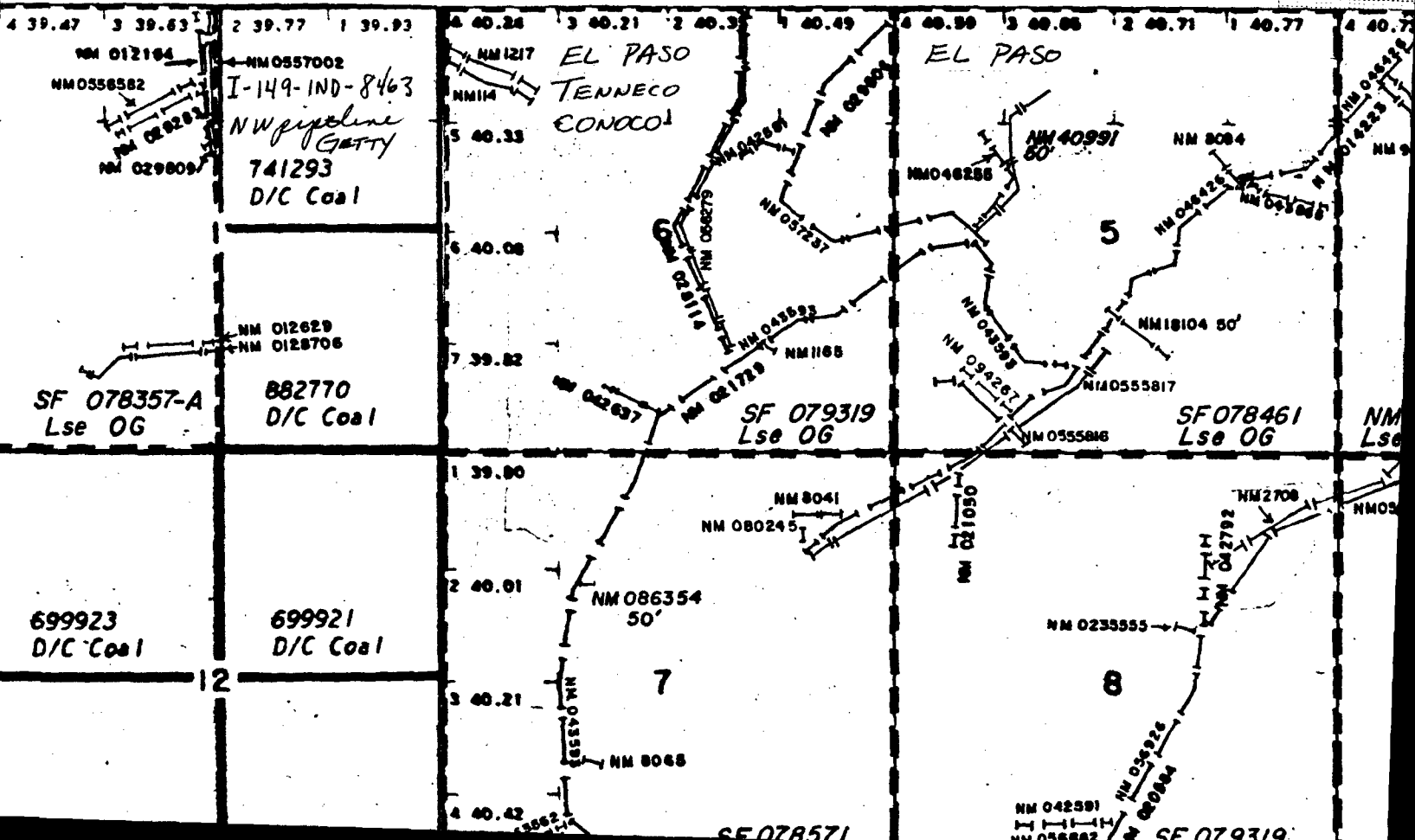
Date Surveyed

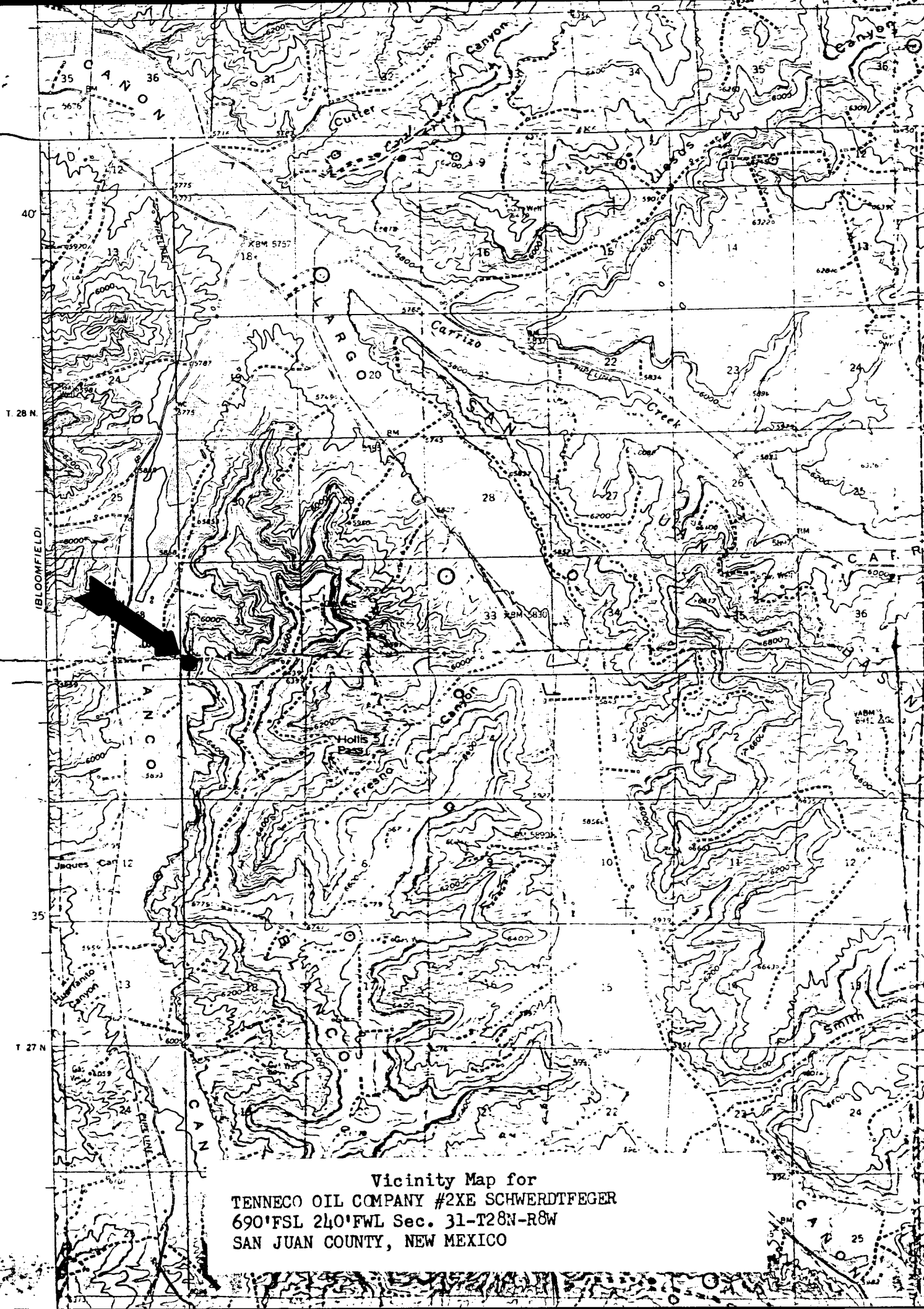
**March 25, 1981**

Registered Professional Engineer and Land Surveyor

*Fred B. Kerr Jr.*

Certificate No. **3950**  
**FRED B. KERR, JR.**





Vicinity Map for  
TENNECO OIL COMPANY #2XE SCHWERDTFEGER  
690' FSL 240' FWL Sec. 31-T28N-R8W  
SAN JUAN COUNTY, NEW MEXICO

MAILING LIST  
Application for Unorthodox Location  
Tenneco Schwerdtfeger A #2XE  
San Juan County, NM

RECEIVED  
MAR 30 1981  
STON

New Mexico Oil Conservation Division  
P.O. Box 2088  
Santa Fe, NM 87501  
Attn: Joe D. Ramey

New Mexico Oil Conservation Division  
1000 Rio Brazos Road  
Aztec, NM 87401  
Attn: F.T. Chavez

El Paso Natural Gas Company  
P.O. Box 289  
Farmington, NM 87401  
Attn: John Ahlm

Continental Oil Company  
555 - 17th St.  
Denver, CO 80202  
Attn: J.F. Greene

Amoco Production Company  
Denver Region  
Security Life Building  
Denver, CO 80202  
Attn: A.M. Roney

Getty Oil Company  
Suite 700, 3 Park Central  
1515 Arapahoe  
Denver, CO 80202  
Attn: Walter Newman

Northwest Pipeline Corporation  
3539 E. 30th, Box 90  
Farmington, NM 87401  
Attn: F.H. Wood

**Tenneco Oil**  
**Exploration and Production**  
A Tenneco Company

Rocky Mountain Division

P.O. Box 3249  
Englewood, Colorado 80155  
(303) 740-4800

CERTIFIED MAIL  
Return Receipt Requested

New Mexico Oil Conservation Division  
P.O. Box 2088  
Santa Fe, NM 87501  
Attn: Joe D. Ramey

New Mexico Oil Conservation Division  
1000 Rio Brazos Road  
Aztec, NM 87401  
Attn: F.T. Chavez

RE: Application for Unorthodox Location  
Tenneco Schwerdtfeger A #2XE  
690 FSL, 240 FWL, Sec 31, T28N, R8W  
San Juan County, New Mexico

Gentlemen:

Attached in duplicate (to each office) are a well location plat C-102 with a sketch of the surrounding conditions and an ownership plat for the above captioned well.

The proposed location is only 690 feet from the south line and only 240 feet from the west line. This is the only possible location for this well due to the massive cliffs located directly to the west of the proposed location.

A copy of this application is being submitted to all offset operators by certified mail with a request that they furnish your Santa Fe office with a waiver of objection.

Pursuant to authority of Rule 104-F we respectfully request your approval of an exemption to the standard well location requirements.

Yours very truly,

TENNECO OIL COMPANY

*R.A. Mishler*

R.A. Mishler  
Senior Production Analyst


RAM/lo  
Enclosures

W A I V E R

GETTY OIL COMPANY hereby waives objection to Tenneco Oil Company's application for unorthodox location for their Schwerdtfeger A #2XE proposed above.

BY: *JF G... ..*

DATE: 2/27/81



*cut 7. 6/81*

March 25, 1981

WJN	_____	JFE	<i>4</i>
TLD	_____	HWA	_____
ELM	_____	TH	_____
BJS	_____	SG	_____

MAR 26 1981

FILE \_\_\_\_\_



**Tenneco Oil**  
**Exploration and Production**  
A Tenneco Company



Rocky Mountain Division

P.O. Box 3249  
Englewood, Colorado 80155  
(303) 740-4800

Delivery Address:  
6061 South Willow Drive  
Englewood, Colorado

**CERTIFIED MAIL**  
Return Receipt Requested

OIL CONSERVATION DIVISION  
SANTA FE

March 25, 1981

New Mexico Oil Conservation Division  
P.O. Box 2088  
Santa Fe, NM 87501  
Attn: Joe D. Ramey

New Mexico Oil Conservation Division  
1000 Rio Brazos Road  
Aztec, NM 87401  
Attn: F.T. Chavez

RE: Application for Unorthodox Location  
Tenneco Schwerdtfeger A #2XE  
690 FSL, 240 FWL, Sec 31, T28N, R8W  
San Juan County, New Mexico

Gentlemen:

Attached in duplicate (to each office) are a well location plat C-102 with a sketch of the surrounding conditions and an ownership plat for the above captioned well.

The proposed location is only 690 feet from the south line and only 240 feet from the west line. This is the only possible location for this well due to the massive cliffs located directly to the west of the proposed location.

A copy of this application is being submitted to all offset operators by certified mail with a request that they furnish your Santa Fe office with a waiver of objection.

Pursuant to authority of Rule 104-F we respectfully request your approval of an exemption to the standard well location requirements.

Yours very truly,

TENNECO OIL COMPANY

*R.A. Mishler/lo*  
R.A. Mishler  
Senior Production Analyst

RAM/lo  
Enclosures

W A I V E R

**NORTHWEST PIPELINE CORPORATION**

\_\_\_\_\_ hereby waives objection to Tenneco Oil Company's application for unorthodox location for their Schwerdtfeger A #2XE proposed above.

BY: *F.H. Wood*

DATE: *3-30-81*

LTCOP 105A 7/80

NORTHWEST PIPELINE CORPORATION

MAR 30 1981

PRODUCTION AND DRILLING

**Tenneco Oil**  
**Exploration and Production**  
A Tenneco Company

Rocky Mountain Division

P.O. Box 3249  
Englewood, Colorado 80155  
(303) 740-4800

Delivery Address:  
6061 South Willow Drive  
Englewood, Colorado

March 25, 1981

CERTIFIED MAIL  
Return Receipt Requested

New Mexico Oil Conservation Division  
P.O. Box 2088  
Santa Fe, NM 87501  
Attn: Joe D. Ramey

New Mexico Oil Conservation Division  
1000 Rio Brazos Road  
Aztec, NM 87401  
Attn: F.T. Chavez

RE: Application for Unorthodox Location  
Tenneco Schwerdtfeger A #2XE  
690 FSL, 240 FWL, Sec 31, T28N, R8W  
San Juan County, New Mexico

Gentlemen:

Attached in duplicate (to each office) are a well location plat C-102 with a sketch of the surrounding conditions and an ownership plat for the above captioned well.

The proposed location is only 690 feet from the south line and only 240 feet from the west line. This is the only possible location for this well due to the massive cliffs located directly to the west of the proposed location.

A copy of this application is being submitted to all offset operators by certified mail with a request that they furnish your Santa Fe office with a waiver of objection.

Pursuant to authority of Rule 104-F we respectfully request your approval of an exemption to the standard well location requirements.

Yours very truly,

TENNECO OIL COMPANY

*R.A. Mishler/10*  
R.A. Mishler  
Senior Production Analyst

RAM/10  
Enclosures

W A I V E R

El Paso Natural Gas Company hereby waives objection to Tenneco Oil Company's application for unorthodox location for their Schwerdtfeger A #2XE proposed above.

BY:

DATE:

*John A. Ahl*

*April 6, 1981*

