

3E COMPANY, INC.

Engineering • Energy • Exploration

P. O. Box 190 —:— 505/327-4020

FARMINGTON, NEW MEXICO 87401

October 20, 1981

N.M.O.C.C.
P.O. Box 2080
Santa Fe, NM 87401

Attention: Mr. Joe Dramer

RE: Unorthodox location, Mesa Petroleum Co.
South Blanco Federal 26 #3
660' N & 1110' W 26-24N-8W

Dear Sirs:

Mesa Petroleum Co. requests permission to stake the above non-standard location.

Topography prevents establishment of an orthodox location.

A plat showing the restricting topography is attached.

Mesa operates all offsetting leases.

Sincerely,


3E COMPANY, INC.

Ralph Sloane

Ralph Sloane
Agent for
MESA PETROLEUM CO.

RS:pl

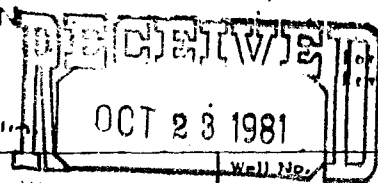
Enc.



NSL
Rule 104 F
Lybrook - Gallup
No waiting

03/6

Copy to Aztec
11-4-81



Operator MESA PETROLEUM CO			Lease SOUTH BLANCO-FEDERAL 26			Well No. 3		
Unit Letter D	Section 26	Township 24N	Range 8W	County SANTA FE				
Actual Footage Location of Well: 660 feet from the North line and 1110 feet from the West line								
Ground Level Elev: 6863	Producing Formation Gallup		Pool Lybrook Gallup			Dedicated Acreage 40 Acres		

1. Outline the acreage dedicated to the subject well by colored pencil or hachure marks on the plat below.

2. If more than one lease is dedicated to the well, outline each and identify the ownership thereof (both as to working interest and royalty).

3. If more than one lease of different ownership is dedicated to the well, have the interests of all owners been consolidated by communitization, unitization, force-pooling, etc?

☐ Yes ☐ No If answer is "yes," type of consolidation _____

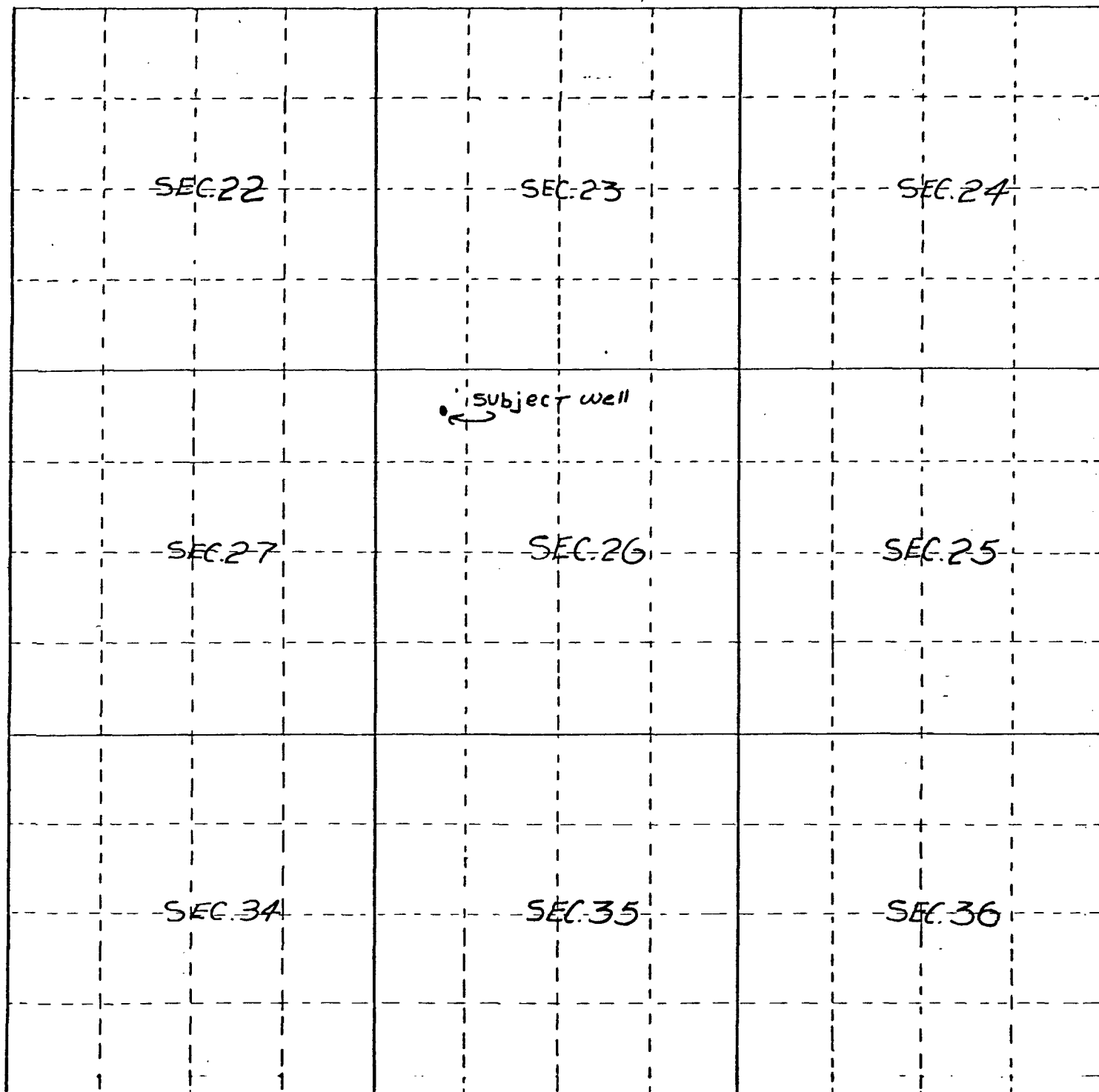
If answer is "no," list the owners and tract descriptions which have actually been consolidated. (Use reverse side of this form if necessary.) _____

No allowable will be assigned to the well until all interests have been consolidated (by communitization, unitization, forced-pooling, or otherwise) or until a non-standard unit, eliminating such interests, has been approved by the Commission.

<p>Sec.</p>		<p>26</p>	

Scale: 1"=1000'

<p align="center">CERTIFICATION</p> <p>I hereby certify that the information contained herein is true and complete to the best of my knowledge and belief.</p> <p align="right"><i>Doug Harris</i></p>	
Name	Doug Harris
Position	Agent
Company	MESA PETROLEUM CO.
Date	September 25, 1981
<p>I hereby certify that the well location shown on this plat was plotted from field notes of actual surveys made by me or under my supervision, and that the same is true and correct to the best of my knowledge and belief.</p>	
Date Surveyed	September 9, 1981
<p>Registered Professional Engineer and Land Surveyor</p> <p align="right"><i>Fred B. Kerr Jr.</i></p> <p>Fred B. Kerr Jr.</p>	
Certificate No.	3950



OFFSET WELLS

MESA PETROLEUM
SOUTH BLANCO FED. 26-3




STATE OF NEW MEXICO
ENERGY AND MINERALS DEPARTMENT
OIL CONSERVATION DIVISION
AZTEC DISTRICT OFFICE

1000 RIO BRAZOS ROAD
AZTEC, NEW MEXICO 87410
(505) 334-6178

OIL CONSERVATION DIVISION
BOX 2088
SANTA FE, NEW MEXICO 87501

DATE Nov 25, 1981

RE: Proposed MC _____
Proposed DHC _____
Proposed NSL ✓ _____
Proposed SWD _____
Proposed WFX _____
Proposed PMX _____



Gentlemen:

I have examined the application dated Nov 5, 1981
for the Mesa Petroleum Co. S. Blanco Fed 26#3 D-26-24N-8W
Operator Lease and Well No. Unit, S-T-R

and my recommendations are as follows:

Approve

Yours truly,

Jeff A. Edmister