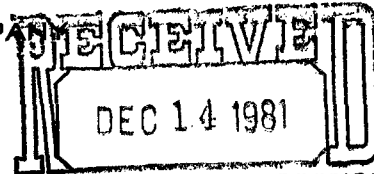


BRAZOS PETROLEUM COMPANY

P. O. BOX 1782
MIDLAND, TEXAS 79702
—
915 682-6644

December 10, 1981



OIL CONSERVATION DIVISION

SANTA FE

*NSL
Rule 2c R5353
Waivers in
Immediate*

New Mexico Oil Conservation Comm.
P.O. Box 2088
Santa Fe, New Mexico 87501

Re: Arco "19" Federal No. 1
500' FEL & 1650' FSL
Unit I, Section 19
T-9-S, R-38-E
Lea County, New Mexico
Sawyer San Andres Associated Field

Dear Sir:

Brazos Petroleum request your approval of an unorthodox location, (Too Close To Property Line), located in the above referenced section, we moved the location approximately 150' East to stay off Warren Petroleum Company's gas line and right of way, and Cities Service gas line approximately 20' West of Warren's gas line. As evidenced by the enclosed Topographic Map.

Please find enclosed, signed approval of the offset operators, also a plat showing the offset operators, and Form C-102, certified plat of location. If you need any additional information to expedite this request, please call Wayne Edge @ 915 682-6644.

Sincerely yours,

Wayne Edge

Wayne Edge
Operation Manager
Brazos Petroleum Company
P.O. Box 1782
Midland, Texas 79702

WE/cf

enc.

R38E

TO BLOSSOM

<p>3</p> <p>U.S. MI</p> <p>Don L. Brown</p>	<p>2</p> <p>State</p>	<p>U.S. Edwards, et al MI</p> <p>James C. Stinson, et al MI</p> <p>Ivan Brown</p>	<p>U.S. N.M. State Game Comm(S)</p> <p>Katherine D. Gilmore</p> <p>U.S. MI</p> <p>Ernest Hudson(S)</p>	<p>W. Duncan, et al</p> <p>U.S. MI</p> <p>Ernest Hudson(S)</p>	<p>U.S. MI</p> <p>Lowry Martin(S)</p>
<p>U.S. MI</p> <p>Don L. Brown</p>	<p>State</p>	<p>W.H. Gilmore</p> <p>U.S. MI</p> <p>Ernest Hudson(S)</p>	<p>U.S. MI</p> <p>Ernest Hudson(S)</p>	<p>W. Duncan, et al</p> <p>U.S. MI</p> <p>Ernest Hudson(S)</p>	<p>U.S. MI</p> <p>Lowry Martin(S)</p>
<p>U.S. MI</p> <p>Bill Miller</p>	<p>U.S. MI</p> <p>Bill Miller</p>	<p>U.S. MI</p> <p>Bill Miller</p>	<p>U.S. MI</p> <p>Bill Miller</p>	<p>U.S. MI</p> <p>Bill Miller</p>	<p>U.S. MI</p> <p>Bill Miller</p>
<p>U.S. MI</p> <p>Bill Miller</p>	<p>U.S. MI</p> <p>Bill Miller</p>	<p>U.S. MI</p> <p>Bill Miller</p>	<p>U.S. MI</p> <p>Bill Miller</p>	<p>U.S. MI</p> <p>Bill Miller</p>	<p>U.S. MI</p> <p>Bill Miller</p>
<p>U.S. MI</p> <p>Bill Miller</p>	<p>U.S. MI</p> <p>Bill Miller</p>	<p>U.S. MI</p> <p>Bill Miller</p>	<p>U.S. MI</p> <p>Bill Miller</p>	<p>U.S. MI</p> <p>Bill Miller</p>	<p>U.S. MI</p> <p>Bill Miller</p>
<p>U.S. MI</p> <p>Bill Miller</p>	<p>U.S. MI</p> <p>Bill Miller</p>	<p>U.S. MI</p> <p>Bill Miller</p>	<p>U.S. MI</p> <p>Bill Miller</p>	<p>U.S. MI</p> <p>Bill Miller</p>	<p>U.S. MI</p> <p>Bill Miller</p>
<p>U.S. MI</p> <p>Bill Miller</p>	<p>U.S. MI</p> <p>Bill Miller</p>	<p>U.S. MI</p> <p>Bill Miller</p>	<p>U.S. MI</p> <p>Bill Miller</p>	<p>U.S. MI</p> <p>Bill Miller</p>	<p>U.S. MI</p> <p>Bill Miller</p>

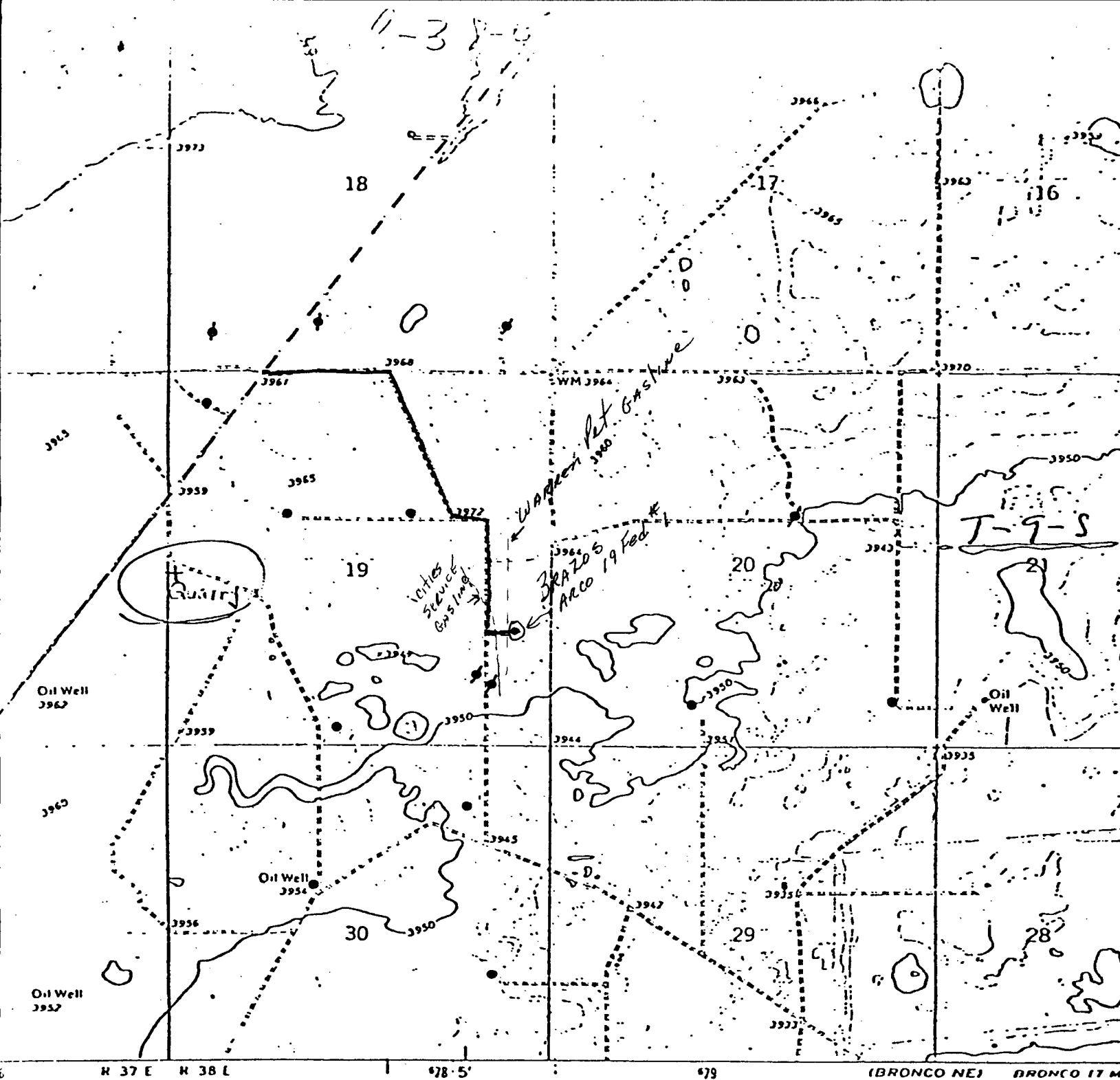
EXHIBIT 'A'

BRAZOS PETROLEUM COMPANY

ARCO '19' FEDERAL NO. 1

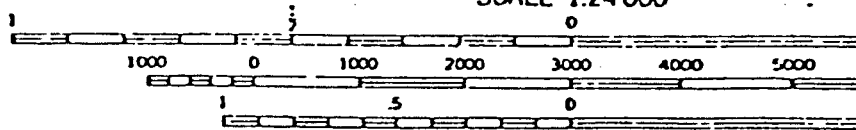
SECTION 19, T-9-S, R-38-E

LEA COUNTY, NEW MEXICO

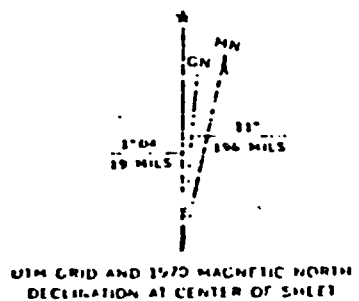


(BRONCO NE) 5350 1 NE (BRONCO 17 M)

SCALE 1:24 000



CONTOUR INTERVAL 5 FEET
DATUM IS MEAN SEA LEVEL



UTM GRID AND 1970 MAGNETIC NORTH
DECLINATION AT CENTER OF SHEET

EXHIBIT 'B'
BRAZOS PETROLEUM COMPANY
ARCO '19' FEDERAL NO. 1
SECTION 19, T-9-S, R-38-E
LEA COUNTY, NEW MEXICO

THIS
FOR SALE BY U.S. GEOL
A FOLDER DESC

W.S. Bledsoe,
5 Minute Series, 1970.

NEW MEXICO OIL CONSERVATION COMMISSION
WELL LOCATION AND ACREAGE DEDICATION

Form C-102
Replaces C-128
Effective 1-1-65

RECEIVED
DEC 14 1981
Oil Conservation Division
SANTA FE

All distances must be from the outer boundaries of the Section

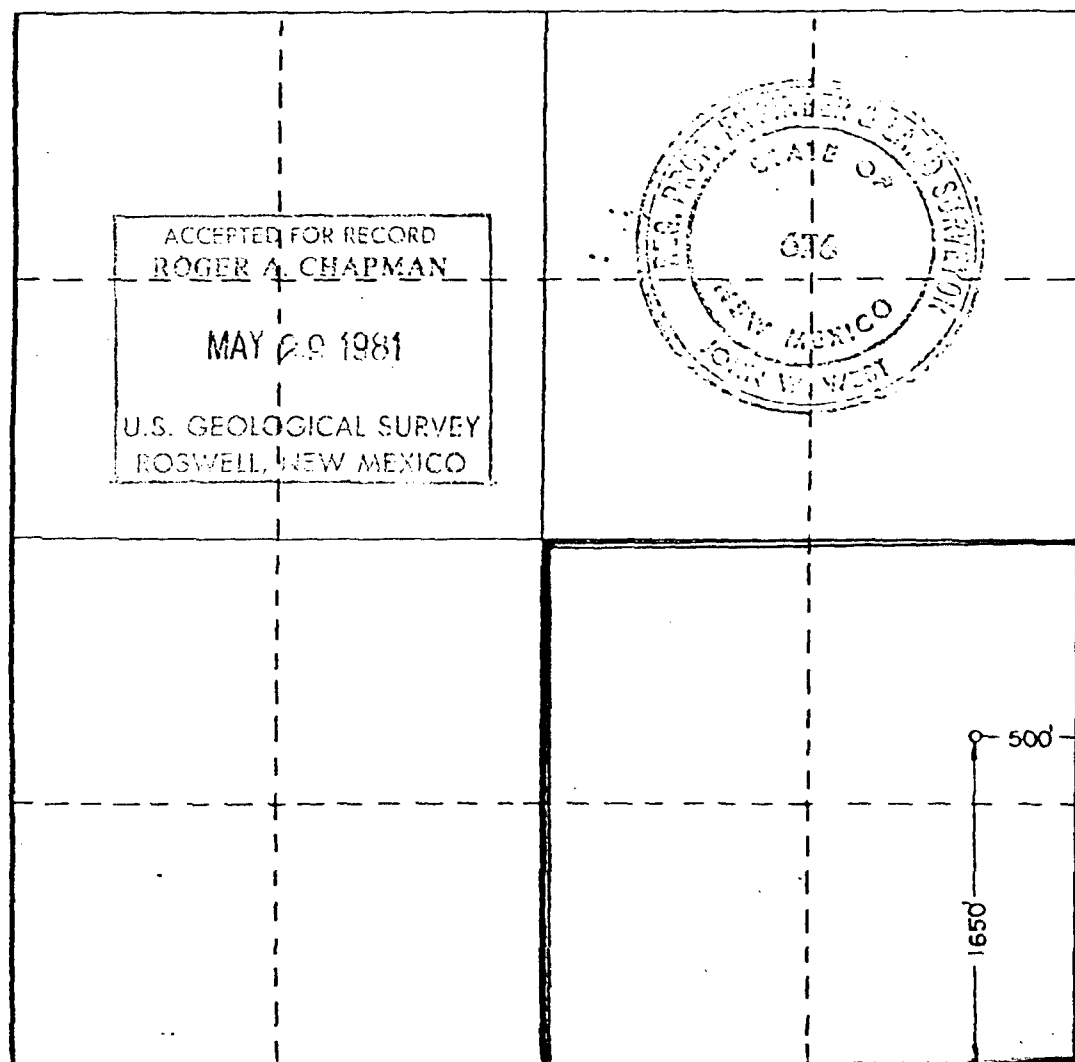
Operator Brazos Petroleum Co.		Lease Arco 19		Well No. 1	
Unit Letter I	Section 19	Township 9 South	Range 38 East	County Lea	
Actual Footage Location of Well: 1650 feet from the south line and 500 feet from the east line					
Ground Level Elev. 3961.4	Producing Formation San Andres		Pool Sawyer	Dedicated Acreage: 1.40 Acres	

1. Outline the acreage dedicated to the subject well by colored pencil or hachure marks on the plat below.
2. If more than one lease is dedicated to the well, outline each and identify the ownership thereof (both as to working interest and royalty).
3. If more than one lease of different ownership is dedicated to the well, have the interests of all owners been consolidated by communitization, unitization, force-pooling, etc?

☐ Yes ☐ No If answer is "yes," type of consolidation _____

If answer is "no," list the owners and tract descriptions which have actually been consolidated. (Use reverse side of this form if necessary.) _____

No allowable will be assigned to the well until all interests have been consolidated (by communitization, unitization, forced-pooling, or otherwise) or until a non-standard unit, eliminating such interests, has been approved by the Commission.



CERTIFICATION

I hereby certify that the information contained herein is true and complete to the best of my knowledge and belief.

5-27-81
Joan Broom

Name
Joan Broom
Position
Agent

Company
Brazos Petroleum Co.

Date
November 11, 1980


I hereby certify that the well location shown on this plat was plotted from field notes of actual surveys made by me or under my supervision, and that the same is true and correct to the best of my knowledge and belief.

Date Surveyed
Oct. 25, 1980

Registered Professional Engineer and/or Land Surveyor

John W. West
Certificate No. **JOHN W. WEST 676**
PATRICK A. ROMERO 6663
Ronald J. Eidson 3239

BRAZOS PETROLEUM COMPANY
P. O. BOX 1782
MIDLAND, TEXAS 79702
—
915 682-6644



November 16, 1981

Re: Arco 19 Federal No. 1
500' FEL & 1650' FSL
Unit I of Section 19
T-9-S, R-38-E
Lea County, New Mexico
Sawyer San Andres Associated Field

Attention: Mr. J.A. Morris

Dear Sir:

Brazos Petroleum Company request your approval of an unorthodox location, (Too close to East property line), located in the above referenced section, we moved the location approximately 150' East to stay off Warren Petroleum Company's gas line & right of way as evidenced by the enclosed topographic map.

Please find two copies of this letter enclosed, one copy for your file & one copy to be returned to this office, in the enclosed addressed envelope. Please indicate your approval or disapproval of this location as soon as possible, so that we may make application to the New Mexico Oil Conservation Division for their approval of this location. If you have any further questions, please call Wayne Edge 915 682-6644.

Sincerely yours,

Wayne Edge

Wayne Edge
Operation Manager
Brazos Petroleum Company
P.O. Box 1782
Midland, Texas 79702

MOBIL PRODUCING TX & NM INC.

J. A. Mann

Location Approved

Location Disapproved

WE/cf

Enc.

RECEIVED DEC - 2 1981

BRAZOS PETROLEUM COMPANY

P. O. BOX 1782
MIDLAND, TEXAS 79702

915 682-6644

November 16, 1981

Re: Arco 19 Federal No. 1
500' FEL & 1650' FSL
Unit I of Section 19
T-9-S, R-38-E
Lea County, New Mexico
Sawyer San Andres Associated Field

Attention: Jack Presley

Dear Sir:

Brazos Petroleum Company request your approval of an unorthodox location, (Too close to East property line), located in the above referenced section, we moved the location approximately 150' East to stay off Warren Petroleum Company's gas line & right of way as evidenced by the enclosed topographic map.

Please find two copies of this letter enclosed, one copy for your file & one copy to be returned to this office, in the enclosed addressed envelope. Please indicate your approval or disapproval of this location as soon as possible, so that we may make application to the New Mexico Oil Conservation Division for their approval of this location. If you have any further questions, please call Wayne Edge 915 682-6644.

Sincerely yours,

Wayne Edge

Wayne Edge
Operation Manager
Brazos Petroleum Company
P.O. Box 1782
Midland, Texas 79702

Western Drilling Company

Location Approved

by Jack Presley 11/19/81

Location Disapproved

WE/cf

Enc.

BRAZOS PETROLEUM COMPANY

**P. O. BOX 1782
MIDLAND, TEXAS 79702
—
915 682-6644**

November 16, 1981

Re: Arco 19 Federal No. 1
500' FEL & 1650' FSL
Unit I of Section 19
T-9-S, R-38-E
Lea County, New Mexico
Sawyer San Andres Associated Field

Attention: Mr. Jerry Tweed

Dear Sir:

Brazos Petroleum Company request your approval of an unorthodox location, (Too close to East property line), located in the above referenced section, we moved the location approximately 150' East to stay off Warren Petroleum Company's gas line & right of way as evidenced by the enclosed topographic map.

Please find two copies of this letter enclosed, one copy for your file & one copy to be returned to this office, in the enclosed addressed envelope. Please indicate your approval or disapproval of this location as soon as possible, so that we may make application to the New Mexico Oil Conservation Division for their approval of this location. If you have any further questions, please call Wayne Edge 915 682-6644.

Sincerely yours,

Wayne Edge

Wayne Edge
Operation Manager
Brazos Petroleum Company
P.O. Box 1782
Midland, Texas 79702

J. J. Tweed
ARCO Oil & Gas Co.
District Engineer
November 20, 1981
Location Approved

Location Disapproved

WE/cf

Enc.

BRAZOS PETROLEUM COMPANY

P. O. BOX 1782

MIDLAND, TEXAS 79702

915 682-6644

November 16, 1981

Re: Arco 19 Federal No. 1
500' FEL & 1650' FSL
Unit I of Section 19
T-9-S, R-38-E
Lea County, New Mexico
Sawyer San Andres Associated Field

Attention: Mr. Mark Lanks

Dear Sir:

Brazos Petroleum Company request your approval of an unorthodox location, (Too close to East property line), located in the above referenced section, we moved the location approximately 150' East to stay off Warren Petroleum Company's gas line & right of way as evidenced by the enclosed topographic map.

Please find two copies of this letter enclosed, one copy for your file & one copy to be returned to this office, in the enclosed addressed envelope. Please indicate your approval or disapproval of this location as soon as possible, so that we may make application to the New Mexico Oil Conservation Division for their approval of this location. If you have any further questions, please call Wayne Edge 915 682-6644.

Sincerely yours,

Wayne Edge

Wayne Edge
Operation Manager
Brazos Petroleum Company
P.O. Box 1782
Midland, Texas 79702

MARKS-GARNER PRODUCTION CO.

Location Approved BY RS BRICKLEY 11/18/81

Location Disapproved

WE/cf

Enc.

RECEIVED NOV 18 1981