

BARBER OIL, INC.

111 West Mermod
Post Office Box 1658
CARLSBAD, NEW MEXICO 88220
(505) 887-2566

May 10, 1982

Oil Conservation Division
P. O. Box 2088
Santa Fe, NM 87501

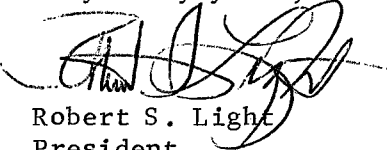
Attn: Joe D. Ramey

Dear Sir:

We have filed four Form 9-331C's "Application to Drill..." with the Minerals Management Service (U.S.G.S.), Roswell in the Saladar Unit, Section 33, T20S, R28E, N.M.P.M. These wells require an unorthodox location so that they may be properly spaced as shown on the enclosed plat. We plan to amend the original application to move the wells five feet away from the lot line in order to locate the drilling site within a 40 acre unit. We would appreciate if possible to have administrative approval of these unorthodox locations in order that we may move forward with our drilling program.


We would also appreciate your concurrence and approval in utilizing these inside locations first as producing wells and later to be converted to injection wells.

Very truly yours,


Robert S. Light
President

Encl: 1 plat; Photocopies of Application To Drill

CC: Minerals Management Service
P. O. Box 1857
Roswell, NM 88201



UNITED STATES
DEPARTMENT OF THE INTERIOR
GEOLOGICAL SURVEY

APPLICATION FOR PERMIT TO DRILL, DEEPEN, OR PLUG BACK

1a. TYPE OF WORK DRILL <input checked="" type="checkbox"/> DEEPEN <input type="checkbox"/> PLUG BACK <input type="checkbox"/>			5. LEASE DESIGNATION AND SERIAL NO. NM-008277	
b. TYPE OF WELL OIL WELL <input checked="" type="checkbox"/> GAS WELL <input type="checkbox"/> OTHER <input type="checkbox"/> SINGLE ZONE <input checked="" type="checkbox"/> MULTIPLE ZONE <input type="checkbox"/>			6. IF INDIAN, ALLOTTEE OR TRIBE NAME	
2. NAME OF OPERATOR Barber Oil, Inc.			7. UNIT AGREEMENT NAME Saladar	
3. ADDRESS OF OPERATOR P. O. Box 1658 Carlsbad, NM 88220			8. FARM OR LEASE NAME	
4. LOCATION OF WELL (Report location clearly and in accordance with any State requirements.)* At surface 1980' FSL and 1315' FWL Same			9. WELL NO. 11	
DISTANCE IN MILES AND DIRECTION FROM NEAREST TOWN OR POST OFFICE* 7 miles NNE of Carlsbad, NM			10. FIELD AND POOL, OR WILDCAT Saladar-Yates	
15. DISTANCE FROM PROPOSED* LOCATION TO NEAREST PROPERTY OR LEASE LINE, FT. (Also to nearest drlg. unit line, if any) 1315'			11. SEC., T., R., M., OR BLK. AND SURVEY OR AREA Sec. 33, T20S, R28E	
16. NO. OF ACRES IN LEASE 280			12. COUNTY OR PARISH Eddy	
17. NO. OF ACRES ASSIGNED TO THIS WELL 280			13. STATE NM	
18. DISTANCE FROM PROPOSED LOCATION* TO NEAREST WELL, DRILLING COMPLETED, OR APPLIED FOR, ON THIS LEASE, FT. 330'			20. ROTARY OR CABLE TOOLS Rotary Rig	
21. ELEVATIONS (Show whether DF, RT, GR, etc.) 3198' GR			22. APPROX. DATE WORK WILL START* As soon as possible	

PROPOSED CASING AND CEMENTING PROGRAM

SIZE OF HOLE	SIZE OF CASING	WEIGHT PER FOOT	SETTING DEPTH	QUANTITY OF CEMENT
6 1/2"	4 1/2" OD	11.60#	650'	circulated to surface if possible

Mud Program: NONE

BOP Program: NONE

IN ABOVE SPACE DESCRIBE PROPOSED PROGRAM: If proposal is to deepen or plug back, give data on present productive zone and proposed new productive zone. If proposal is to drill or deepen directionally, give pertinent data on subsurface locations and measured and true vertical depths. Give blowout preventer program, if any.

24. SIGNED [Signature] TITLE President DATE 4-10-82

(This space for Federal or State office use)

PERMIT NO. [Stamp] APPROVAL DATE [Stamp]APPROVED BY [Stamp] TITLE [Stamp] DATE [Stamp]

CONDITIONS OF APPROVAL, IF ANY: MAY 12 1982

GNS.

SAI.

*See Instructions On Reverse Side

UNITED STATES
DEPARTMENT OF THE INTERIOR
GEOLOGICAL SURVEY

APPLICATION FOR PERMIT TO DRILL, DEEPEN, OR PLUG BACK

1a. TYPE OF WORK:

DRILL ☒DEEPEN ☐PLUG BACK ☐

b. TYPE OF WELL

OIL
WELL ☒GAS
WELL ☐

OTHER

SINGLE
ZONE ☒MULTIPLE
ZONE ☐

2. NAME OF OPERATOR

Barber Oil, Inc.

3. ADDRESS OF OPERATOR

P. O. Box 1658 Carlsbad, NM 88220

4. LOCATION OF WELL (Report location clearly and in accordance with any State requirements.)*

At surface

1315' FSL and 1980' FWL

At proposed prod. zone

Same

5. DISTANCE IN MILES AND DIRECTION FROM NEAREST TOWN OR POST OFFICE*

7 miles NNE of Carlsbad, NM

15. DISTANCE FROM PROPOSED*

LOCATION TO NEAREST
PROPERTY OR LEASE LINE, FT.
(Also to nearest drlg. unit line, if any)

1315'

16. NO. OF ACRES IN LEASE

280

17. NO. OF ACRES ASSIGNED
TO THIS WELL

280

18. DISTANCE FROM PROPOSED LOCATION*

TO NEAREST WELL, DRILLING, COMPLETED,
OR APPLIED FOR, ON THIS LEASE, FT.

330'

19. PROPOSED DEPTH

650'

20. ROTARY OR CABLE TOOLS

Rotary Rig

21. ELEVATIONS (Show whether DF, RT, GR, etc.)

3196' GR

22. APPROX. DATE WORK WILL START*

As soon as possible

23.

PROPOSED CASING AND CEMENTING PROGRAM

SIZE OF HOLE	SIZE OF CASING	WEIGHT PER FOOT	SETTING DEPTH	QUANTITY OF CEMENT
6 1/2"	4 1/2" OD	11.60#/	650'	circulated to surface if possible


Mud Program: NONE

BOP Program: NONE

IN ABOVE SPACE DESCRIBE PROPOSED PROGRAM: If proposal is to deepen or plug back, give data on present productive zone and proposed new productive zone. If proposal is to drill or deepen directionally, give pertinent data on subsurface locations and measured and true vertical depths. Give blowout preventer program, if any.

24.

SIGNED



TITLE

President

DATE

4-10-82

(This space for Federal or State official use)

PERMIT NO.

APPROVAL DATE

APPROVED BY

TITLE

DATE

MAY 13 1982

CONDITIONS OF APPROVAL, IF ANY:

*See Instructions On Reverse Side

UNITED STATES
DEPARTMENT OF THE INTERIOR
GEOLOGICAL SURVEY

APPLICATION FOR PERMIT TO DRILL, DEEPEN, OR PLUG BACK

1a. TYPE OF WORK DRILL <input checked="" type="checkbox"/> DEEPEN <input type="checkbox"/> PLUG BACK <input type="checkbox"/>			5. LEASE DESIGNATION AND SERIAL NO. NM -008277	
b. TYPE OF WELL OIL WELL <input checked="" type="checkbox"/> GAS WELL <input type="checkbox"/> OTHER <input type="checkbox"/> SINGLE ZONE <input checked="" type="checkbox"/> MULTIPLE ZONE <input type="checkbox"/>			6. IF INDIAN, ALLOTTEE OR TRIBE NAME	
2. NAME OF OPERATOR Barber Oil, Inc.			7. UNIT AGREEMENT NAME Saladar Unit	
3. ADDRESS OF OPERATOR P. O. Box 1658 Carlsbad, NM 88220			8. FARM OR LEASE NAME	
4. LOCATION OF WELL (Report location clearly and in accordance with any State requirements.)* At surface: 1315' FSL and 1325' FWL At proposed prod. zone: Same			9. WELL NO. 14	
14. DISTANCE IN MILES AND DIRECTION FROM NEAREST TOWN OR POST OFFICE* 7 miles NNE of Carlsbad, NM			10. FIELD AND POOL, OR WILDCAT Saladar-Yates	
15. DISTANCE FROM PROPOSED* LOCATION TO NEAREST PROPERTY OR LEASE LINE, FT. (Also to nearest drilg. unit line, if any) 1315'			11. SEC., T., R., M., OR BLK. AND SURVEY OR AREA Sec. 33, T20S., R28E	
16. NO. OF ACRES IN LEASE 280			12. COUNTY OR PARISH Eddy	
17. NO. OF ACRES ASSIGNED TO THIS WELL 280			13. STATE NM	
18. DISTANCE FROM PROPOSED* LOCATION TO NEAREST WELL, DRILLING, COMPLETED, OR APPLIED FOR, ON THIS LEASE, FT. 330'			19. PROPOSED DEPTH 650'	
20. ROTARY OR CABLE TOOLS Rotary Rig			21. APPROX. DATE WORK WILL START* As soon as possible	
22. ELEVATIONS (Show whether DF, RT, GR, etc.) 3197' GR				

PROPOSED CASING AND CEMENTING PROGRAM

SIZE OF HOLE	SIZE OF CASING	WEIGHT PER FOOT	SETTING DEPTH	QUANTITY OF CEMENT
6 1/2"	4 1/2" OD	11.60#	650'	circulated to surface if possible

Mud Program: NONE

BOP Program: NONE

24. (This space for Federal or State office use)
If proposal is to drill or deepen directionally, give pertinent data on subsurface locations and measured and true vertical depths. Give blowout preventer program, if any.

SIGNED [Signature] TITLE President DATE 4-10-82

(This space for Federal or State office use)

PERMIT NO. 10511-1-10-10-10 APPROVAL DATE APPROVED BY MAY 13 1982 TITLE DATE

CONDITIONS OF APPROVAL, IF ANY

TOWNSHIP 20 SOUTH - RANGE 28 EAST

N.M.P.M.

33

SALSICH

BARBER OIL, INC.

1 RIGGS

1-A

MALCO

MAYFIELD FEDERAL

MALCO

1

12

1 CONLEY

7 MOBIL

14

13

CONLEY FEDERAL

2

7

8

9

SALADAR UNIT

10

1

2

3

LEGEND

- PRODUCING WELL
- ✱ PLUGGED AND ABANDONED WELL
- ✱ DRY HOLE
- ✱ GAS WELL
- PROPOSED WELL LOCATION

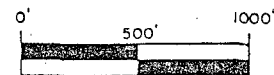
BARBER OIL, INCORPORATED

SALADAR UNIT

SALADAR-YATES FIELD


EDDY COUNTY, NEW MEXICO

SCALE



BARBER OIL, INC.
111 West Mermod
Post Office Box 1658
CARLSBAD, NEW MEXICO 88220
(505) 887-2566

May 19, 1982



Oil Conservation Division
P. O. Box 2088
Santa Fe, NM 87501

Attn: R. L. Stamets

Re: Application for Non-Standard Location
Saladar Unit, Wells 11, 13, & 14
Section 33, T20S, R28E, N.M.P.M.
Eddy County, New Mexico


Dear Sir:

As per our telephone conversation May 18, 1982 I am enclosing photocopies of our letter to the offset owners, Exhibit "A", a plat that was enclosed with the letter, Exhibit "B", a plat of the offset owners and their contiguous 40 acre tracts, Exhibit "C", and a photocopy of the receipts for certified mail, Exhibit "D". Please accept this as a statement of notification of offset owners and proceed with approval of the above captioned wells.

Thank you for your cooperation and assistance in this matter.


Very truly yours,

BARBER OIL, INC.


Michael D. Garringer
Manager

Encl: 4

BARBER OIL, INC.
111 West Mermod
Post Office Box 1658
CARLSBAD, NEW MEXICO 88220
(505) 887-2566



May 19, 1982

Re: Application for Non-Standard Location
Saladar Unit, Eddy Co., NM
Sec. 33, T20S, R28E

To Whom It May Concern:

Barber Oil, Inc. has submitted a request to the Oil Conservation Division for three non-standard locations within the Saladar Unit as captioned above. The State has requested that we notify, by certified mail, all leaseholders contiguous to any 40 acre tract involving a non-standard location. The enclosed plat describes the location of the three wells.

If you have any objections or wish to file a waiver contact the Oil Conservation Division, P. O. Box 2088, Santa Fe, NM 87501, to the attention of R. L. Stamets. You have twenty days to file.

Thank you for your attention to this matter.

Very truly yours,

BARBER OIL, INC.

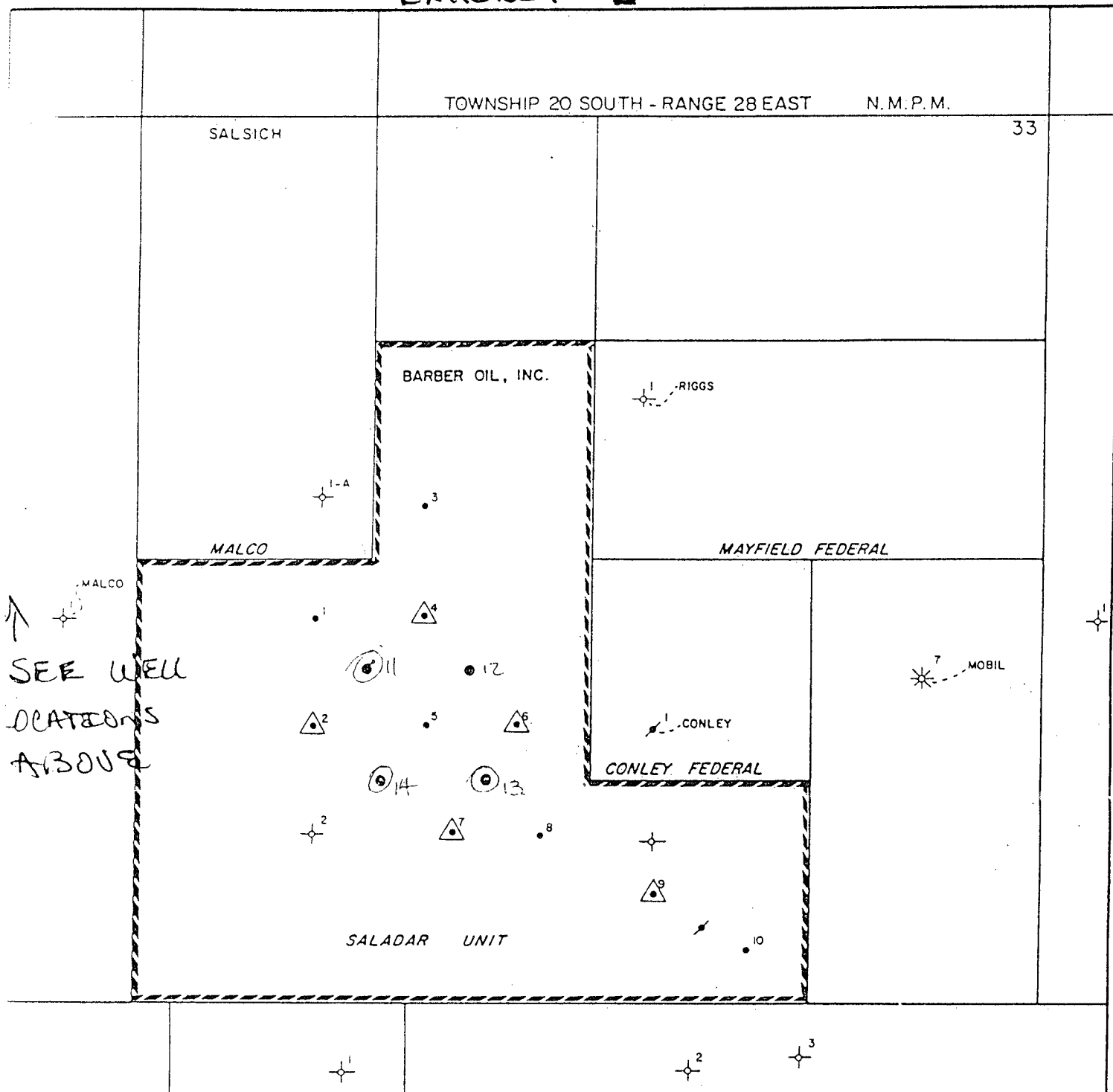
Michael D. Garringer
Manager

Encl: 1

EXHIBIT 'A'

#11 - UL - L / 1980' FSL AND 1315' FWL SEC. 33, T. 20S., R. 28E.
 #13 - UL - N / 1315' FSL AND 1980' FWL ✓ ✓ ✓
 #14 - UL - N / 1315' FSL AND 1325' FWL ✓ ✓ ✓

"EXHIBIT B"



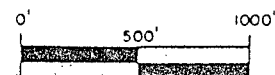
SEE WELL
LOCATIONS
ABOVE

LEGEND

- PRODUCING WELL
- △ PLUGGED AND ABANDONED WELL
- ⊙ DRY HOLE
- ⊙ GAS WELL
- ⊙ PROPOSED WELL LOCATION

BARBER OIL, INCORPORATED
 SALADAR UNIT
 SALADAR-YATES FIELD
 EDDY COUNTY, NEW MEXICO

SCALE



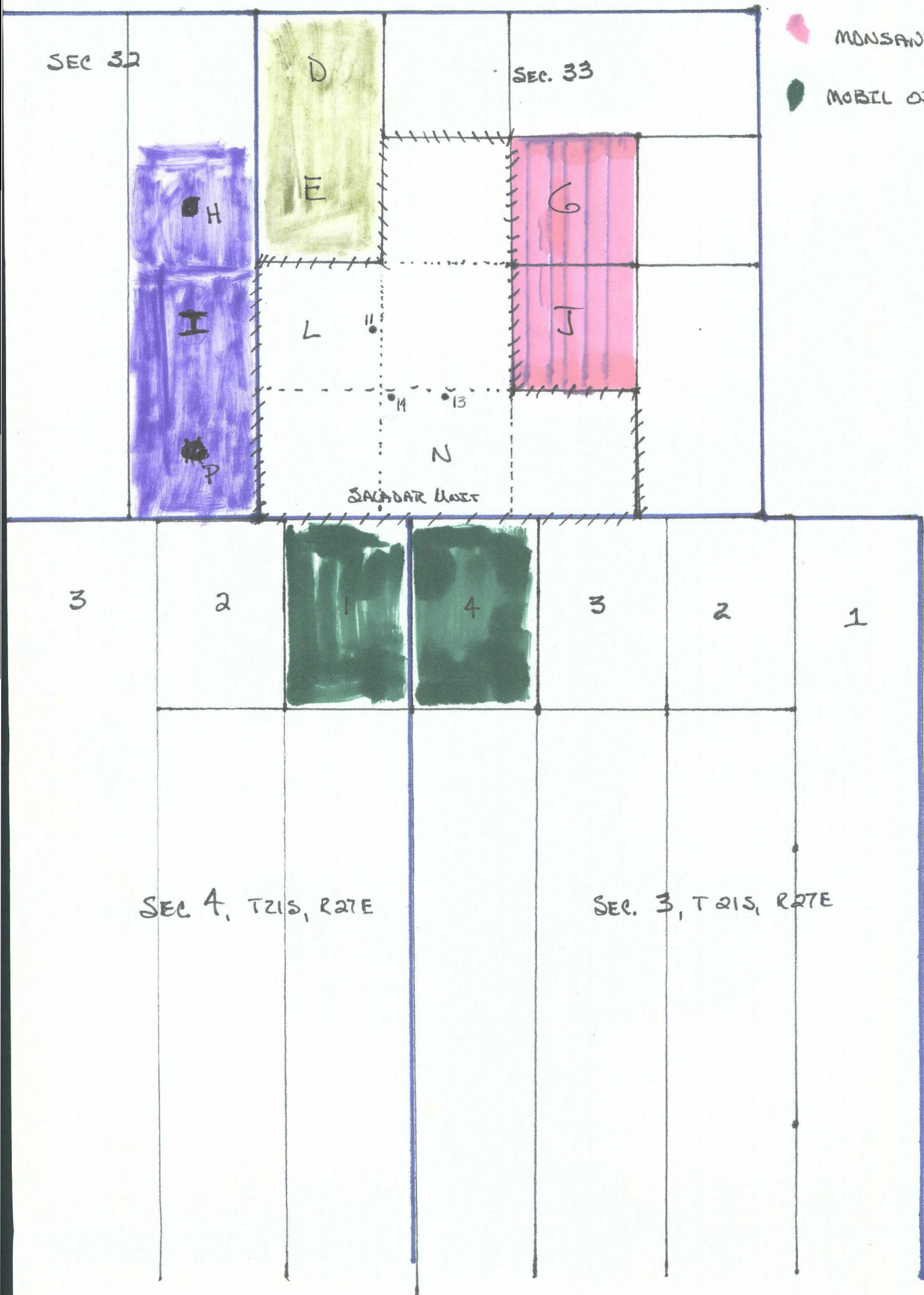
No. PROPOSED WELL LOCATIONS / NON STANDARD
 #11 UL-L/1980' FSL AND 1315' FWL SEC. 33 T20S, R28E
 #13 UL-N/1315' FSL AND 1980' FWL " " "
 #14 UL-N/1315' FSL AND 1325' FWL " " "

MAICO REFINERIES

COQUINA OIL

MONSANTO


MOBIL OIL



BARBER OIL, INC.
 PROPOSED WELL LOCATIONS
 NON-STANDARD
 "EXHIBIT C"

P 319 796 900
RECEIPT FOR CERTIFIED MAIL


NO INSURANCE COVERAGE PROVIDED—
 NOT FOR INTERNATIONAL MAIL
 (See Reverse)

SENT TO		MALCO REFINERIES	
STREET AND NO.		P.O. BOX 660	
P.O., STATE AND ZIP CODE		KOSWELL, NM 88201	
POSTAGE		\$ 20	
CONSULT POSTMASTER FOR FEES	OPTIONAL SERVICES	CERTIFIED FEE	25 c
		SPECIAL DELIVERY	c
		RESTRICTED DELIVERY	c
	RETURN RECEIPT SERVICE	SHOW TO WHOM AND DATE DELIVERED	60 c
		SHOW TO WHOM, DATE, AND ADDRESS OF DELIVERY	c
		SHOW TO WHOM AND DATE DELIVERED WITH RESTRICTED DELIVERY	c
SHOW TO WHOM, DATE AND ADDRESS OF DELIVERY WITH RESTRICTED DELIVERY		c	
TOTAL POSTAGE AND FEES		\$ 1.50	
POSTMARK OR DATE			

PS Form 3800, Apr. 1976

P 319 796 901
RECEIPT FOR CERTIFIED MAIL


NO INSURANCE COVERAGE PROVIDED—
 NOT FOR INTERNATIONAL MAIL
 (See Reverse)

SENT TO		MOBIL OIL Co.	
STREET AND NO.		9 GREENWAY PLAZA - Suite 2700	
P.O., STATE AND ZIP CODE		Houston, TX 77046	
POSTAGE		\$ 20	
CONSULT POSTMASTER FOR FEES	OPTIONAL SERVICES	CERTIFIED FEE	25 c
		SPECIAL DELIVERY	c
		RESTRICTED DELIVERY	c
	RETURN RECEIPT SERVICE	SHOW TO WHOM AND DATE DELIVERED	60 c
		SHOW TO WHOM, DATE, AND ADDRESS OF DELIVERY	c
		SHOW TO WHOM AND DATE DELIVERED WITH RESTRICTED DELIVERY	c
SHOW TO WHOM, DATE AND ADDRESS OF DELIVERY WITH RESTRICTED DELIVERY		c	
TOTAL POSTAGE AND FEES		\$ 1.50	
POSTMARK OR DATE			

PS Form 3800, Apr. 1976

P 319 796 902
RECEIPT FOR CERTIFIED MAIL


NO INSURANCE COVERAGE PROVIDED—
 NOT FOR INTERNATIONAL MAIL
 (See Reverse)

SENT TO		COQUILA OIL	
STREET AND NO.		Suite 200 - Bldg of the Southwest	
P.O., STATE AND ZIP CODE		McALLEN, TX 78101	
POSTAGE		\$ 20	
CONSULT POSTMASTER FOR FEES	OPTIONAL SERVICES	CERTIFIED FEE	25 c
		SPECIAL DELIVERY	c
		RESTRICTED DELIVERY	c
	RETURN RECEIPT SERVICE	SHOW TO WHOM AND DATE DELIVERED	60 c
		SHOW TO WHOM, DATE, AND ADDRESS OF DELIVERY	c
		SHOW TO WHOM AND DATE DELIVERED WITH RESTRICTED DELIVERY	c
SHOW TO WHOM, DATE AND ADDRESS OF DELIVERY WITH RESTRICTED DELIVERY		c	
TOTAL POSTAGE AND FEES		\$ 1.50	
POSTMARK OR DATE			

PS Form 3800, Apr. 1976

P 319 796 898
RECEIPT FOR CERTIFIED MAIL

NO INSURANCE COVERAGE PROVIDED—
 NOT FOR INTERNATIONAL MAIL
 (See Reverse)

SENT TO		MONSANTO	
STREET AND NO.		317 1 st SAVINGS + LOAN BLDG	
P.O., STATE AND ZIP CODE		12 MARLENFELD ST, McALLEN, TX 78101	
POSTAGE		\$ 20	
CONSULT POSTMASTER FOR FEES	OPTIONAL SERVICES	CERTIFIED FEE	25 c
		SPECIAL DELIVERY	c
		RESTRICTED DELIVERY	c
	RETURN RECEIPT SERVICE	SHOW TO WHOM AND DATE DELIVERED	60 c
		SHOW TO WHOM, DATE, AND ADDRESS OF DELIVERY	c
		SHOW TO WHOM AND DATE DELIVERED WITH RESTRICTED DELIVERY	c
SHOW TO WHOM, DATE AND ADDRESS OF DELIVERY WITH RESTRICTED DELIVERY		c	
TOTAL POSTAGE AND FEES		\$ 1.50	
POSTMARK OR DATE			

PS Form 3800, Apr. 1976

"EXHIBIT D"



BRUCE KING
GOVERNOR

LARRY KEHOE
SECRETARY

STATE OF NEW MEXICO
ENERGY AND MINERALS DEPARTMENT
OIL CONSERVATION DIVISION

May 17, 1982

POST OFFICE BOX 2088
STATE LAND OFFICE BUILDING
SANTA FE, NEW MEXICO 87501
(505) 827-2434

Barber Oil, Inc.
P. O. Box 1658
Carlsbad, New Mexico 88220
Attn: Robert S. Light

Re: Application for Non-Standard
Location: Saladar Unit Wells in
Sec. 33, T-20-S, R-28-E, Eddy
County, New Mexico

We may not process the subject application for non-standard location until the required information or plats checked below (is)(are) submitted.

- ☐ A plat must be submitted clearly showing the ownership of the offsetting leases.
- ☒ A statement must be submitted that offset owners have been notified of the application by certified mail.
- ☐ A plat must be submitted fully identifying the topography necessitating the non-standard location.
- ☐ Other:

Very truly yours

R. L. STAMETS
Technical Support Chief

RLS/dr