

NSC 1625
Rule 104 F
Wolfehampton
Dec 2, 1982

Rec'd
11-12-82

STATE OF NEW MEXICO
DEPARTMENT OF NATURAL RESOURCES
OIL CONSERVATION DIVISION

IN THE MATTER OF THE APPLICATION OF
CHAMA PETROLEUM COMPANY FOR AN
UNORTHODOX LOCATION, EDDY COUNTY,
NEW MEXICO

CASE NO. _____


APPLICATION

COMES NOW Chama Petroleum Company and hereby makes application for a new unorthodox location without penalty for the drilling of a well to test the Permo-Penn, Strawn, Atoka and Morrow formations at a location 735 feet from the south line and 660 feet from the west line of Section 35, Township 19 South, Range 25 East, N.M.P.M., Eddy County, New Mexico, and as grounds therefor states:

1. The S/2 of said Section 35 would be dedicated to that well.
2. The existing well located and previously approved 660' FSL and 660' FEL of said Section 35 at present has cable tools stuck in the hole and junking and abandoning the existing hole will require moving to a new location.
3. A well at that unorthodox location will better enable Applicant to produce the gas underlying the proration unit, and afford Applicant the opportunity to produce his just and equitable share of gas in the undesignated pool, prevent economic loss caused by the drilling of unnecessary wells, avoid the augmentation of risk arising from the drilling of an excessive number of wells and otherwise prevent waste and protect correlative rights.
4. That moving more than 75' will violate archeological clearance already granted the existing location.
5. That this location is a Federal Lease extended past the primary term by continuous drilling activity and time is of the essence in commencing the new hole.
6. That all offset operators have been notified by certified mail.

Respectfully submitted,

CHAMA PETROLEUM COMPANY

By: 
Charles E. Nearburg, President
P.O. Box 31405
Dallas, Texas 75231

Date: 11/10/82

UNITED STATES
DEPARTMENT OF THE INTERIOR
GEOLOGICAL SURVEY

APPLICATION FOR PERMIT TO DRILL, DEEPEN, OR PLUG BACK

1a. TYPE OF WORK

DRILL ☒DEEPEN ☐PLUG BACK ☐

b. TYPE OF WELL

OIL
WELL ☐GAS
WELL ☒

OTHER

SINGLE
ZONE ☒MULTIPLE
ZONE ☐

2. NAME OF OPERATOR

Chama Petroleum Company

3. ADDRESS OF OPERATOR

P.O. Box 31405, Dallas, Texas 75231

4. LOCATION OF WELL (Report location clearly and in accordance with any State requirements.)*

At surface

735' FSL & 660' FWL of Sec. 35-19S-25E

At proposed prod. zone

14. DISTANCE IN MILES AND DIRECTION FROM NEAREST TOWN OR POST OFFICE*

16 air miles south of Artesia, New Mexico

15. DISTANCE FROM PROPOSED*

LOCATION TO NEAREST

PROPERTY OR LEASE LINE, FT.

(Also to nearest drlg. unit line, if any)

660'

16. NO. OF ACRES IN LEASE

280

17. NO. OF ACRES ASSIGNED

320'

18. DISTANCE FROM PROPOSED LOCATION*

TO NEAREST WELL, DRILLING, COMPLETED,
OR APPLIED FOR, ON THIS LEASE, FT.

19. PROPOSED DEPTH

9800'

20. ROTARY OR CABLE TOOLS

Rotary

21. ELEVATIONS (Show whether DF, RT, GR, etc.)

3500' G.L.

22. APPROX. DATE WORK WILL START*

Upon Approval

23.


PROPOSED CASING AND CEMENTING PROGRAM

SIZE OF HOLE	SIZE OF CASING	WEIGHT PER FOOT	SETTING DEPTH	QUANTITY OF CEMENT
17 1/2"	13 3/8"	48#	350'	Sufficient to circulate
12 1/4"	8 5/8"	24#	2750' - 3200'	Sufficient to circulate
7 7/8"	4 1/2"	11.6#	TD	250 sacks

IN ABOVE SPACE DESCRIBE PROPOSED PROGRAM: If proposal is to deepen or plug back, give data on present productive zone and proposed new productive zone. If proposal is to drill or deepen directionally, give pertinent data on subsurface locations and measured and true vertical depths. Give blowout preventer program, if any.

24.

SIGNED



TITLE

President

DATE

November 8, 1982

(This space for Federal or State office use)

PERMIT NO.

APPROVAL DATE

APPROVED BY

TITLE

DATE

CONDITIONS OF APPROVAL, IF ANY:

All distances must be from the outer boundaries of the Section.

1. Outline the acreage dedicated to the subject well by colored pencil or hatchure marks on the plat below.
2. If more than one lease is dedicated to the well, outline each and identify the ownership thereof (both as to working interest and royalty).
3. If more than one lease of different ownership is dedicated to the well, have the interests of all owners been consolidated by communitization, unitization, force-pooling, etc?

If answer is "no," list the owners and tract descriptions which have actually been consolidated. (Use reverse side of this form if necessary.) _____

[illegible]


I hereby certify that the information contained herein is true and complete to the best of my knowledge and belief. ()

Date
March 29, 1982

Date Surveyed
March 24, 1982
Registered Professional Engineer
and/or Land Surveyor

Certificate No.

7077



0	330	660	990	1320	1650	1980	2310	2640	2970	3300	3630	3960	4290	4620	4950	5280	5610	5940	6270	6600	6930	7260	7590	7920	8250	8580	8910	9240	9570	9900	10230	10560	10890	11220	11550	11880	12210	12540	12870	13200	13530	13860	14190	14520	14850	15180	15510	15840	16170	16500	16830	17160	17490	17820	18150	18480	18810	19140	19470	19800	20130	20460	20790	21120	21450	21780	22110	22440	22770	23100	23430	23760	24090	24420	24750	25080	25410	25740	26070	26400	26730	27060	27390	27720	28050	28380	28710	29040	29370	29700	30030	30360	30690	31020	31350	31680	32010	32340	32670	33000	33330	33660	33990	34320	34650	34980	35310	35640	35970	36300	36630	36960	37290	37620	37950	38280	38610	38940	39270	39600	39930	40260	40590	40920	41250	41580	41910	42240	42570	42900	43230	43560	43890	44220	44550	44880	45210	45540	45870	46200	46530	46860	47190	47520	47850	48180	48510	48840	49170	49500	49830	50160	50490	50820	51150	51480	51810	52140	52470	52800	53130	53460	53790	54120	54450	54780	55110	55440	55770	56100	56430	56760	57090	57420	57750	58080	58410	58740	59070	59400	59730	60060	60390	60720	61050	61380	61710	62040	62370	62700	63030	63360	63690	64020	64350	64680	65010	65340	65670	66000	66330	66660	66990	67320	67650	67980	68310	68640	68970	69300	69630	69960	70290	70620	70950	71280	71610	71940	72270	72600	72930	73260	73590	73920	74250	74580	74910	75240	75570	75900	76230	76560	76890	77220	77550	77880	78210	78540	78870	79200	79530	79860	80190	80520	80850	81180	81510	81840	82170	82500	82830	83160	83490	83820	84150	84480	84810	85140	85470	85800	86130	86460	86790	87120	87450	87780	88110	88440	88770	89100	89430	89760	90090	90420	90750	91080	91410	91740	92070	92400	92730	93060	93390	93720	94050	94380	94710	95040	95370	95700	96030	96360	96690	97020	97350	97680	98010	98340	98670	99000	99330	99660	100000
---	-----	-----	-----	------	------	------	------	------	------	------	------	------	------	------	------	------	------	------	------	------	------	------	------	------	------	------	------	------	------	------	-------	-------	-------	-------	-------	-------	-------	-------	-------	-------	-------	-------	-------	-------	-------	-------	-------	-------	-------	-------	-------	-------	-------	-------	-------	-------	-------	-------	-------	-------	-------	-------	-------	-------	-------	-------	-------	-------	-------	-------	-------	-------	-------	-------	-------	-------	-------	-------	-------	-------	-------	-------	-------	-------	-------	-------	-------	-------	-------	-------	-------	-------	-------	-------	-------	-------	-------	-------	-------	-------	-------	-------	-------	-------	-------	-------	-------	-------	-------	-------	-------	-------	-------	-------	-------	-------	-------	-------	-------	-------	-------	-------	-------	-------	-------	-------	-------	-------	-------	-------	-------	-------	-------	-------	-------	-------	-------	-------	-------	-------	-------	-------	-------	-------	-------	-------	-------	-------	-------	-------	-------	-------	-------	-------	-------	-------	-------	-------	-------	-------	-------	-------	-------	-------	-------	-------	-------	-------	-------	-------	-------	-------	-------	-------	-------	-------	-------	-------	-------	-------	-------	-------	-------	-------	-------	-------	-------	-------	-------	-------	-------	-------	-------	-------	-------	-------	-------	-------	-------	-------	-------	-------	-------	-------	-------	-------	-------	-------	-------	-------	-------	-------	-------	-------	-------	-------	-------	-------	-------	-------	-------	-------	-------	-------	-------	-------	-------	-------	-------	-------	-------	-------	-------	-------	-------	-------	-------	-------	-------	-------	-------	-------	-------	-------	-------	-------	-------	-------	-------	-------	-------	-------	-------	-------	-------	-------	-------	-------	-------	-------	-------	-------	-------	-------	-------	-------	-------	-------	-------	-------	-------	-------	-------	-------	-------	-------	-------	-------	-------	-------	-------	-------	-------	-------	-------	-------	-------	-------	-------	-------	-------	-------	-------	-------	-------	-------	-------	-------	-------	-------	-------	-------	--------

OFFSET LEASES

SECTION _____ TOWNSHIP _____ RANGE _____ COUNTY Eddy STATE New Mexico

