

Gulf Oil Exploration and Production Company

R. C. Anderson
PRODUCTION MANAGER,
HOBBS AREA

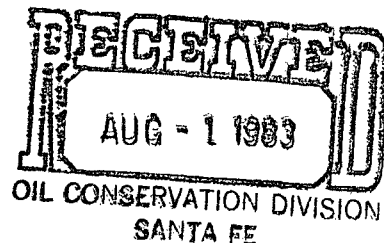
July 29, 1983

P. O. Box 670
Hobbs, NM 88240

Re: Application for Non-Standard Location
Gallo Canyon Federal State Deep #1 -
1524' FNL & 1874' FEL, Sec 26-T23N-R6W
Sandoval County, New Mexico

Mr. R. L. Stamets
Technical Support Chief
State of New Mexico
Energy & Minerals Department
Oil Conservation Division
P. O. Box 2088
Santa Fe, New Mexico 87501

*NSL 1724
wildcat oil well
Rule 104 F
No offsets
Immediate*



Dear Sir:

Gulf Oil Corporation requests your administrative approval for the non-standard location described above for our Gallo Canyon Federal State Deep #1, a proposed 12,500' wildcat. In support of this application, the following information is submitted herewith:

- (1) A plat showing the location of the well.
- (2) A plat fully identifying the topography of the area (Exhibit A)
- (3) A plat showing unitized area (Exhibit B)

This application is necessary pursuant to moving the location northwesterly, at the request of Mr. Jack Spears of the BLM, due to topographical conditions. This prospect is located within a Federal unit, and there are no other operators in the unitized interval in adjoining tracts.

Should you require additional information, please advise.

Yours truly,

R. C. Anderson
R. C. Anderson

FRM/jr

Attachments

*Note to Jeff
8-2-83
Jeff OK'd in person
8-3-83*



A DIVISION OF GULF OIL CORPORATION

All distances must be from the outer boundaries of the Section.


Operator GULF OIL CORPORATION			Lease GALLO CANYON FEDERAL STATE DEEP		Well No. UNIT WELL #1
Unit Letter G	Section 26	Township 23 NORTH	Range 6 WEST	County SANDOVAL	
Actual Footage Location of Well: 1524 feet from the NORTH line and 1874 feet from the EAST line					
Ground Level Elev. 6959	Producing Formation Mildcat		Pool Mildcat	Dedicated Acreage: 40 Acres	

1. Outline the acreage dedicated to the subject well by colored pencil or hatchure marks on the plat below.
2. If more than one lease is dedicated to the well, outline each and identify the ownership thereof (both as to working interest and royalty).
3. If more than one lease of different ownership is dedicated to the well, have the interests of all owners been consolidated by communitization, unitization, force-pooling, etc?

☐ Yes ☐ No If answer is "yes," type of consolidation _____

If answer is "no," list the owners and tract descriptions which have actually been consolidated. (Use reverse side of this form if necessary.) _____

No allowable will be assigned to the well until all interests have been consolidated (by communitization, unitization, forced-pooling, or otherwise) or until a non-standard unit, eliminating such interests, has been approved by the Division



CERTIFICATION

I hereby certify that the information contained herein is true and complete to the best of my knowledge and belief.

R.C. Anderson

Name

R.C. ANDERSON

Position

AREA PRODUCTION MGR.


Company

GULF OIL CORP.

Date

7-29-83

I hereby certify that the well location shown on this plat was plotted from field notes of actual surveys made by me or under my supervision, and that the same are correct to the best of my knowledge and belief.



Michael Daly

Certificate No.

5992

0 330 660 990 1320 1650 1980 2310 2640 2970 3300 3630 3960 4290 4620 4950 5280 5610 5940 6270 6600

EXHIBIT "A"

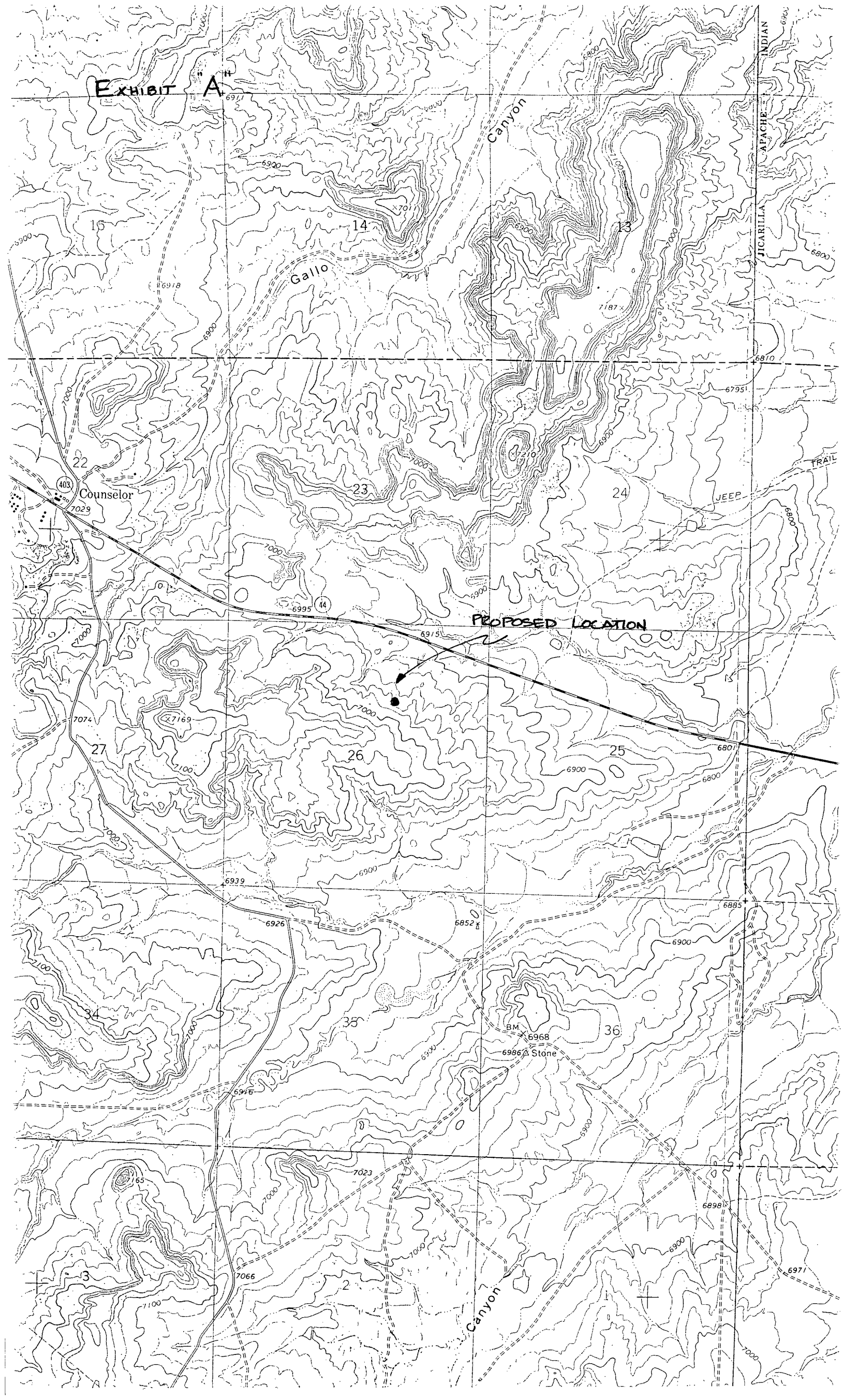
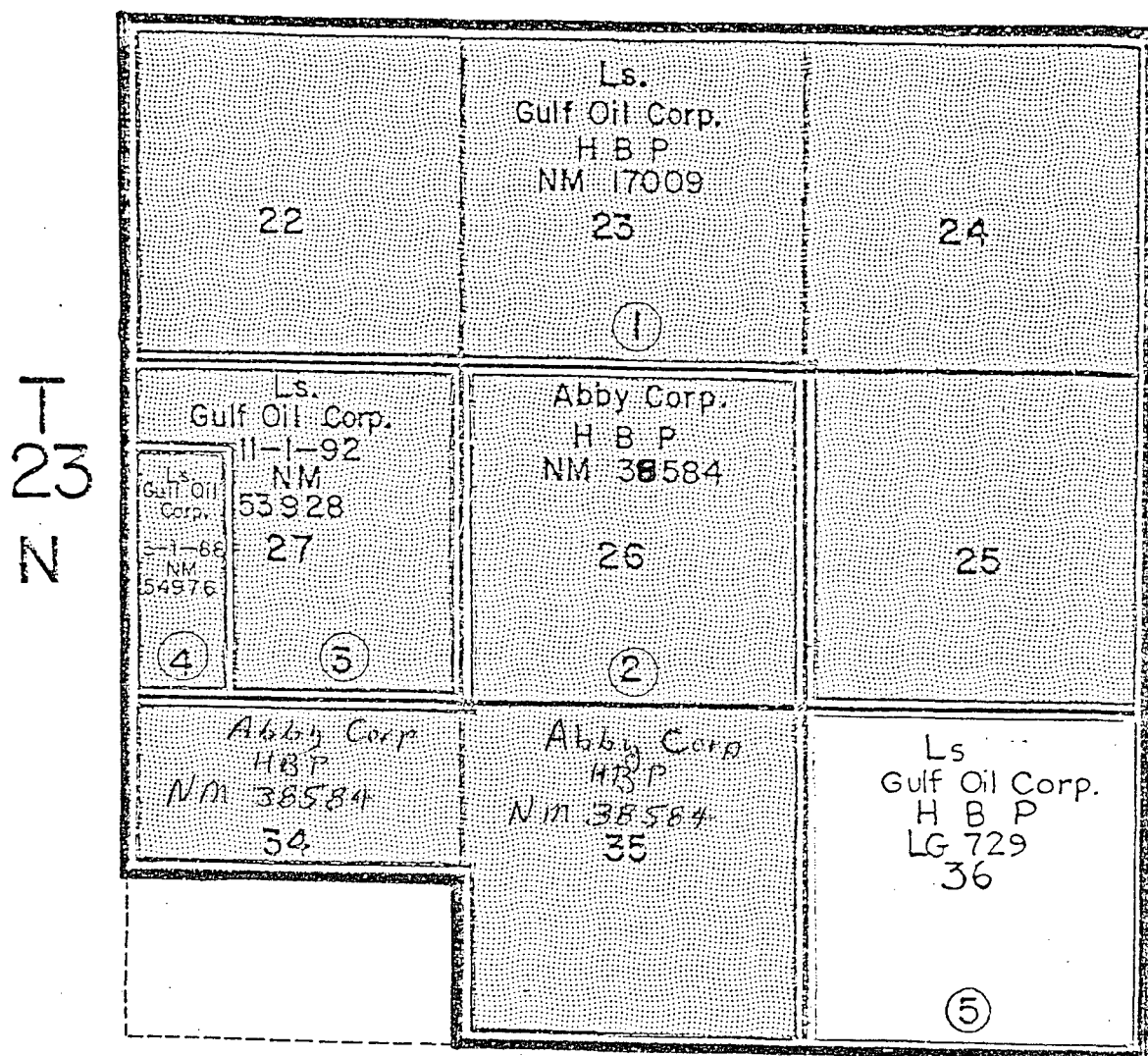


EXHIBIT "B"

Gallo Canyon Federal State Deep Unit

Sandoval County, New Mexico



R-6-W

TRACT 1 NM-17009
TRACT 2 NM-38584
TRACT 3 NM-53928
TRACT 4 NM-54976
TRACT 5 LG-729

STATE LEASE
FEDERAL LEASE
TRACT NUMBER
UNIT OUTLINE

EXHIBIT "B"

SCHEDULE OF LANDS AND LEASES THE GALLO CANYON FEDERAL DEEP UNIT SANDOVAL COUNTY, NEW MEXICO

Tract No.	Description	Acres	Serial No. and Expiration Date	Basic Royalty & Percentage	Lessee of Record & Percentage	Overriding Royalty and Percentage	Working Interest and Percentage
1.	T-23-N, R-6-W Section 22: All Section 23: All Section 24: All Section 25: All	2,560.00	NM-17009 H.B.P.	12.5% U.S.A.	Gulf Oil Corporation 100%	Marshall R. Perkins and Cynthia Perkins 4%	Gulf Oil Corporation 100%
2.	T-23-N, R-6-W Section 26: All Section 34: N/2 Section 35: All	1,600.00	NM-38584 H.B.P.	12.5% U.S.A.	Abby Corporation 100%	Scott A. Harris 1.6667% Judy Harris 1.6667% Abby H. Yates 1.6666%	Abby Corporation 100%
3.	T-23-N, R-6-W Section 27: E/2, E/2W/2, NW/4NW/4	520.00	NM-53928 11-1-92	12.5% U.S.A.	Gulf Oil Corporation 100%	Strata Properties 5%	Gulf Oil Corporation 100%
4.	T-23-N, R-6-W Section 27: SW/4NW/4, W/2SW/4	120.00	NM-54976 3-1-88	Schedule B U.S.A.	Gulf Oil Corporation 100%	None	Gulf Oil Corporation 100%
4 FEDERAL TRACTS TOTALING 4,800.00 ACRES OR 88.24% OF UNIT AREA							
5.	T-23-N, R-6-W Section 36: All	640.00	IG-729 H.B.P.	12.5% State of New Mexico	Gulf Oil Corporation 100%	None	Gulf Oil Corporation 100%

1 STATE TRACT TOTALING 640.00 ACRES OR 11.76% OF UNIT AREA

SCHEDULE OF LANDS AND LEASES
THE GALLO CANYON FEDERAL DEEP UNIT
SANDOVAL COUNTY, NEW MEXICO

Recapitulation		
Federal Lands	4,800.00 Acres	88.24% of Unit Area
State Lands	<u>640.00 Acres</u>	<u>11.76% of Unit Area</u>
Total	<u>5,440.00 Acres</u>	<u>100.00% of Unit Area</u>



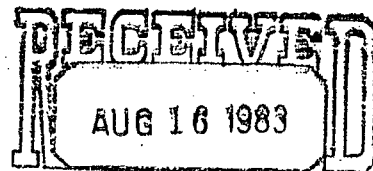
STATE OF NEW MEXICO
ENERGY AND MINERALS DEPARTMENT

OIL CONSERVATION DIVISION
AZTEC DISTRICT OFFICE

1000 RIO BRAZOS ROAD
AZTEC, NEW MEXICO 87410
(505) 334-6178

OIL CONSERVATION DIVISION
BOX 2088
SANTA FE, NEW MEXICO 87501

DATE 8-10-83



OIL CONSERVATION DIVISION
SANTA FE

RE: Proposed MC _____
Proposed DHC _____
Proposed NSL _____
Proposed SWD _____
Proposed WFX _____
Proposed PMX _____

1724

Gentlemen:

I have examined the application dated 8-8-83
for the Gulf Oil Expl. & Prod. Co. Gallo Canyon Fed. State Deep #1 G-26-23N-6W
Operator Lease and Well No. Unit, S-T-R

and my recommendations are as follows:

Approve

Yours truly,

Jeff A. Edmister