


**Union Texas
Petroleum**

P. O. Box 1290
Farmington, N.M. 87499
(505) 325-3587



July 27, 1984

NSL - 1849

RULE 104 FI

Release Immediately

Energy and Minerals Department
Oil Conservation Division
P.O. Box 2088
Santa Fe, New Mexico 87501

Attn: Joe Ramey

Reference: Contract SF 077972
Gallegos Canyon
Richardson 7

Dear Mr. Ramey:

It is respectfully requested that Union Texas Petroleum Corporation be granted administrative approval to drill and complete their Richardson #7 well in the Basin Dakota formation, in a non-standard location due to topographical reasons. (See attached map).

This proposed well would be located 833 feet from the North line and 2142 feet from the East line of Section 3, Township 27 North, Range 13 West, N.M.P.M., San Juan County, New Mexico.

N/2 OF SECTION 3 DEDICATED.
Attached are the following copies:

*For lease
Federal*

1. C-102 "Acreage Dedication Plat"
2. Offset Operator's Plat
3. Topographical Section
4. Copies of Letters to Offset Operators

Your earliest consideration would be most appreciated.

Yours truly,

UNION TEXAS PETROLEUM CORPORATION

W K Cooper
W. K. Cooper
Manager, District Engineering

WKC:svr

cc: R. D. Motto
Frank Chavez

All distances must be from the outer boundaries of the Sec.

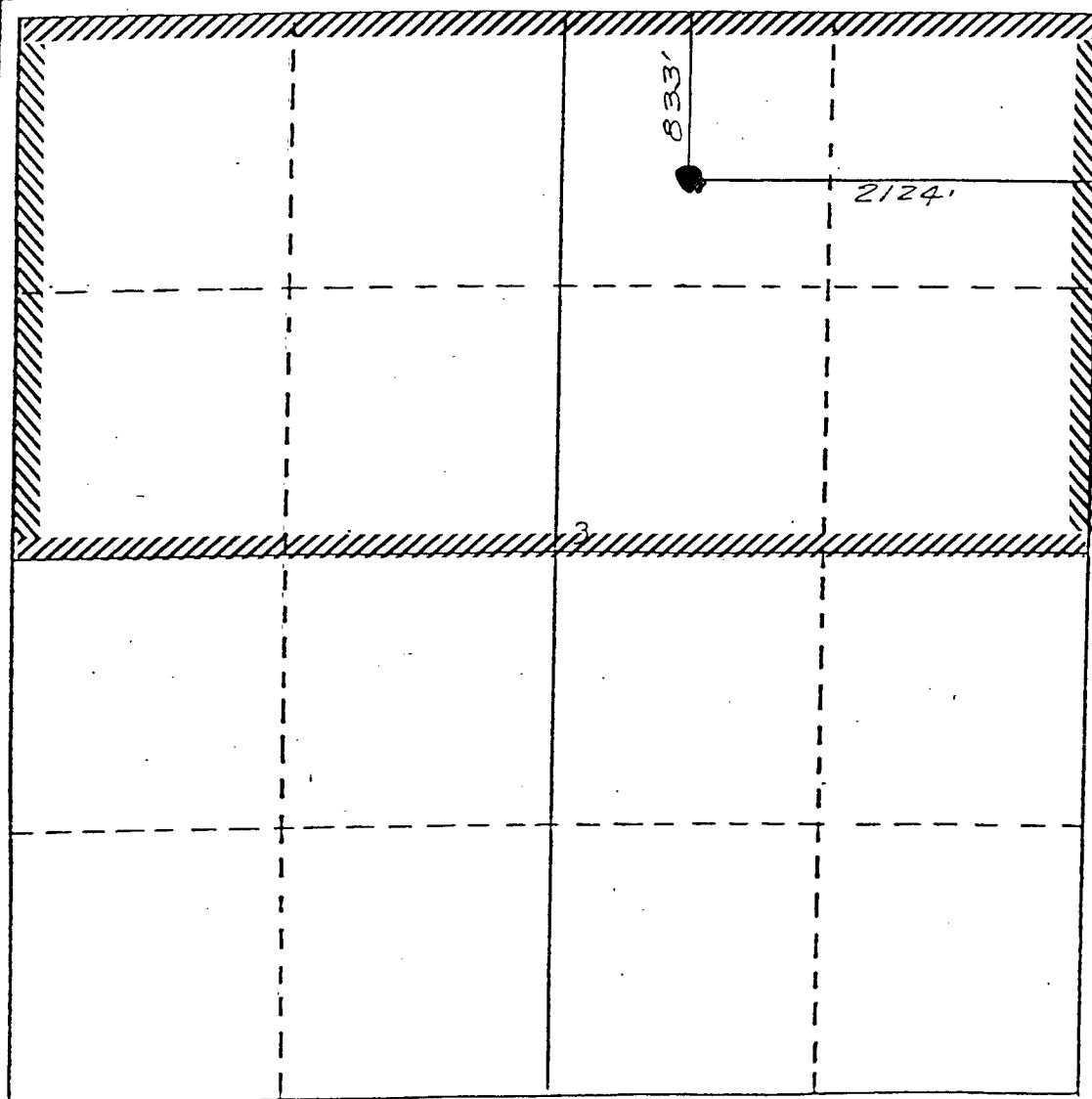
Operator UNION TEXAS PETROLEUM CORPORATION		Lease RICHARDSON		Well No. 7
Unit Letter B	Section 3	Township 27 NORTH	Range 13 WEST	County SAN JUAN
Actual Footage Location of Well:				
833 feet from the NORTH line and		2142 feet from the EAST line		
Ground Level Elev. 5999	Producing Formation Dakota	Pool Basin	Dedicated Acreage: N/2 320.00	

1. Outline the acreage dedicated to the subject well by colored pencil or hachure marks on the plat below.
2. If more than one lease is dedicated to the well, outline each and identify the ownership thereof (both as to well interest and royalty).
3. If more than one lease of different ownership is dedicated to the well, have the interests of all owners been consolidated by communitization, unitization, force-pooling, etc?

☐ Yes ☒ No If answer is "yes," type of consolidation _____

If answer is "no," list the owners and tract descriptions which have actually been consolidated. (Use reverse side of this form if necessary.) Union Texas Exploration

No allowable will be assigned to the well until all interests have been consolidated (by communitization, unitization, forced-pooling, or otherwise) or until a non-standard unit, eliminating such interests, has been approved by the Division.



CERTIFICATION

I hereby certify that the information contained herein is true and complete to the best of my knowledge and belief.

Rudy D. Motto

Name

Rudy D. Motto

Position

Area Operations Manager


Company

Union Texas Petroleum

Date

May 8, 1984

I hereby certify that the well location shown is plotted from the notes of actual surveys made by me under my supervision and that the same are true and correct to the best of my knowledge and belief.



Date Surveyed

February 21, 1984

Registered Professional Engineer
and/or Land Surveyor

Michael Daly

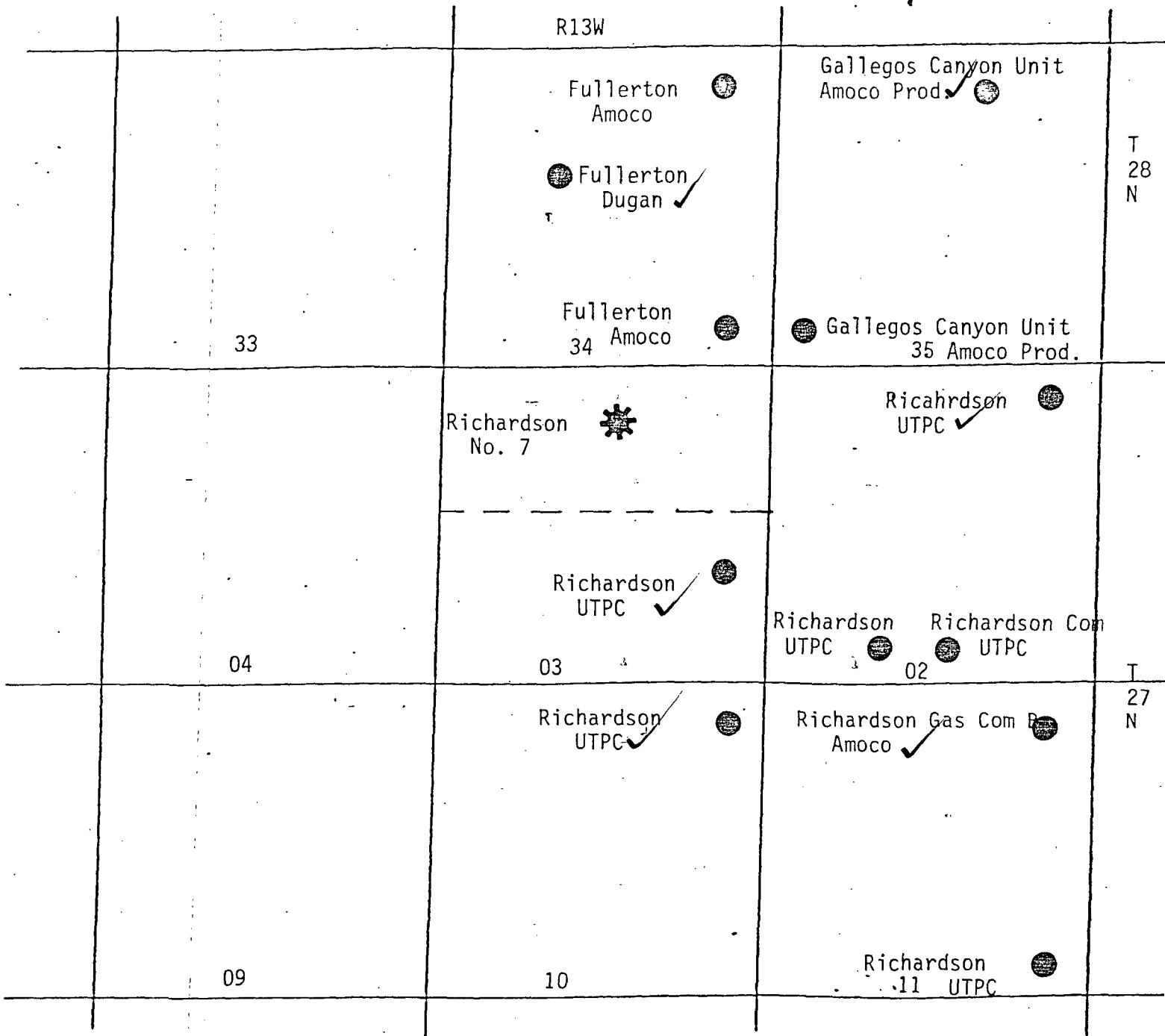
Certificate No.

5002

0 110 220 330 440 550 660 770 880 990 1100 1210 1320 1430 1540 1650 1760 1870 1980 2090 2200 2310 2420 2530 2640 2750 2860 2970 3080 3190 3300 3410 3520 3630 3740 3850 3960 4070 4180 4290 4400 4510 4620 4730 4840 4950 5060 5170 5280 5390 5500 5610 5720 5830 5940 6050 6160 6270 6380 6490 6600 6710 6820 6930 7040 7150 7260 7370 7480 7590 7700 7810 7920 8030 8140 8250 8360 8470 8580 8690 8800 8910 9020 9130 9240 9350 9460 9570 9680 9790 9900

Richardson No. 7
Sec. 3, T27N, R13W NMPM
San Juan County, New Mexico

833' FNL; 2142' FEL



**Union Texas
Petroleum**

P. O. Box 1290
Farmington, N.M. 87499
(505) 325-3587

CERTIFIED NO. P 483 749 441

May 8, 1984

Dugan Production
P.O. Box 208
Farmington, NM 87401

Gentlemen:

Union Texas Petroleum is submitting their proposal to drill and complete their Richardson No. 7 in the Dakota formation located in Section 3, Township 27 North, Range 13 West, N.M.P.M., San Juan County, New Mexico.

Our records indicate that you are the owner and operator of acreage which adjoins this drilling unit. We request that you review the location and if you have no objections to the proposed non-standard location, we would appreciate your signing the attached two copies of this letter and return same to this office.

Your prompt attention to this matter would be appreciated.

Yours truly,

UNION TEXAS PETROLEUM CORPORATION



Rudy D. Motto
Area Operations Manager

RDM:svr

This above non-standard location
is hereby approved:

By: 



Amoco Production Company

Western Division
1670 Broadway
Post Office Box 800
Denver, Colorado 80201
303-830-4040

J. C. Burnside
Division Production Manager

May 31, 1984

Union Texas Petroleum
Post Office Box 1290
Farmington, New Mexico 87499

Attention: R. D. Motto

File: DAW-464-417

Richardson No. 7
Section 3-T27N-R13W
San Juan County, New Mexico

In response to your letter dated May 8, 1984, our records indicate that Amoco owns an undivided 50% interest in the proposed drilling unit for the subject well. Please submit an AFE for the proposed well as required by the Operating Agreement.

Amoco is in agreement with your proposed non-standard location for the subject well since the well is a standard distance away from our lease in Section 34-T28N-R13W. However, Amoco does prefer that standard locations be used unless surface restrictions preclude such locations. If a well is drilled in the NW/4 of Section 3-T27N-R13W in the future, the well would also likely need to be in a non-standard location which would require approval from the lease owners to the west in Section 4 before the well could be drilled.

JCBAM/pjg

BAM

LEASE: SF- 077972

RICHARDSON # 7

833' FNL & 2142' FEL
SEC. 3, T27N, R13W
SAN JUAN COUNTY, N.M.

1600' OF NEW ROAD WILL BE NEEDED.

PLEASE NOTE: Location is non-standard due to future
NIIP circulars planned for this area. Access ways may
change as NIIP construction develops.

