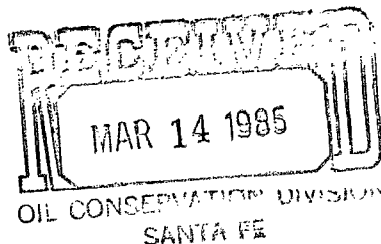


*Release Immediately
no offset*

By DEC

El Paso
Exploration Company



P. O. BOX 4289
FARMINGTON, NEW MEXICO 87499-4289
PHONE: 505-325-2841

March 11, 1985

*NSL-2015
RULE-104(A)*

*Dedicated E/R
Section 6*

Mr. Richard Stamets
New Mexico Oil Conservation Division
Post Office Box 2088
Santa Fe, New Mexico 87501

Dear Mr. Stamets:

This is a request for administrative approval for an unorthodox gas well location in the Basin Dakota Pool.

It is intended to locate the El Paso Natural Gas Company's Huerfano Unit #187E at 1240' from the South line and 330' from the East line of Section 6, T-25-N, R-9-W, San Juan County, New Mexico.

Extremely rough terrain in the form of steep cliffs and the existence of Huerfano Mountain in the southeast corner of this section makes it impossible to build an orthodox gas well location.

El Paso operates all proration units offsetting the proposed unorthodox location.

Plats showing the proposed well location and the terrain in Section 9, along with an ownership plat, are attached.

Sincerely yours,

G. W. Brink
Project Drilling Engineer

encl.

*Jubal Aron
Ernie Bueck*

3-29-85

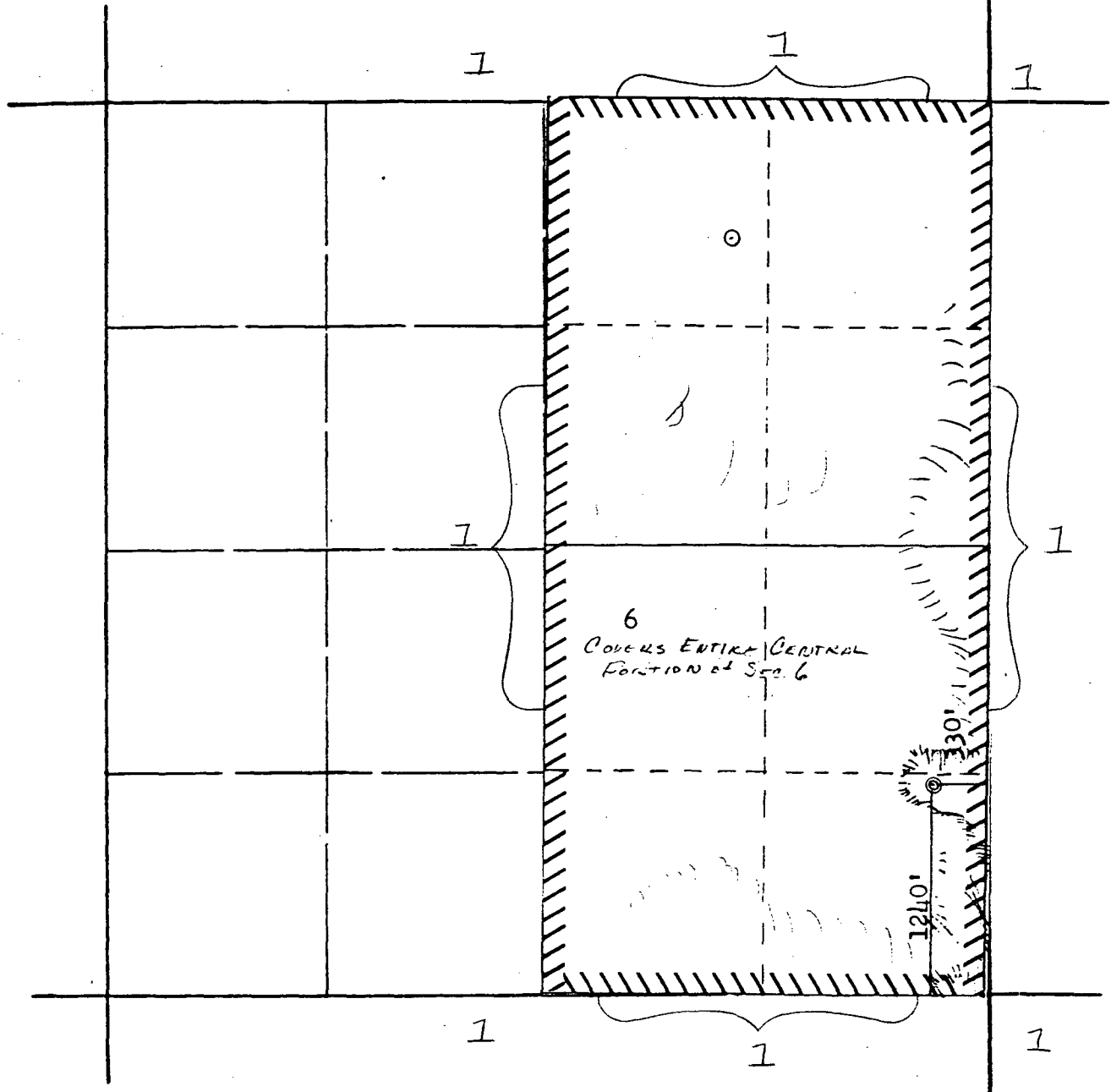
EL PASO NATURAL GAS COMPANY

Well Name Huerfano Unit #187 E. Basin Dakota

Footage----- 1240' FSL, 330' FEL

APPLICATION FOR NON-STANDARD LOCATION

County San Juan State New Mexico Section 6 Township 25N Range: 9W



REMARKS:

(1) El Paso Natural Gas Company, as operator of the Huerfano Unit

ld

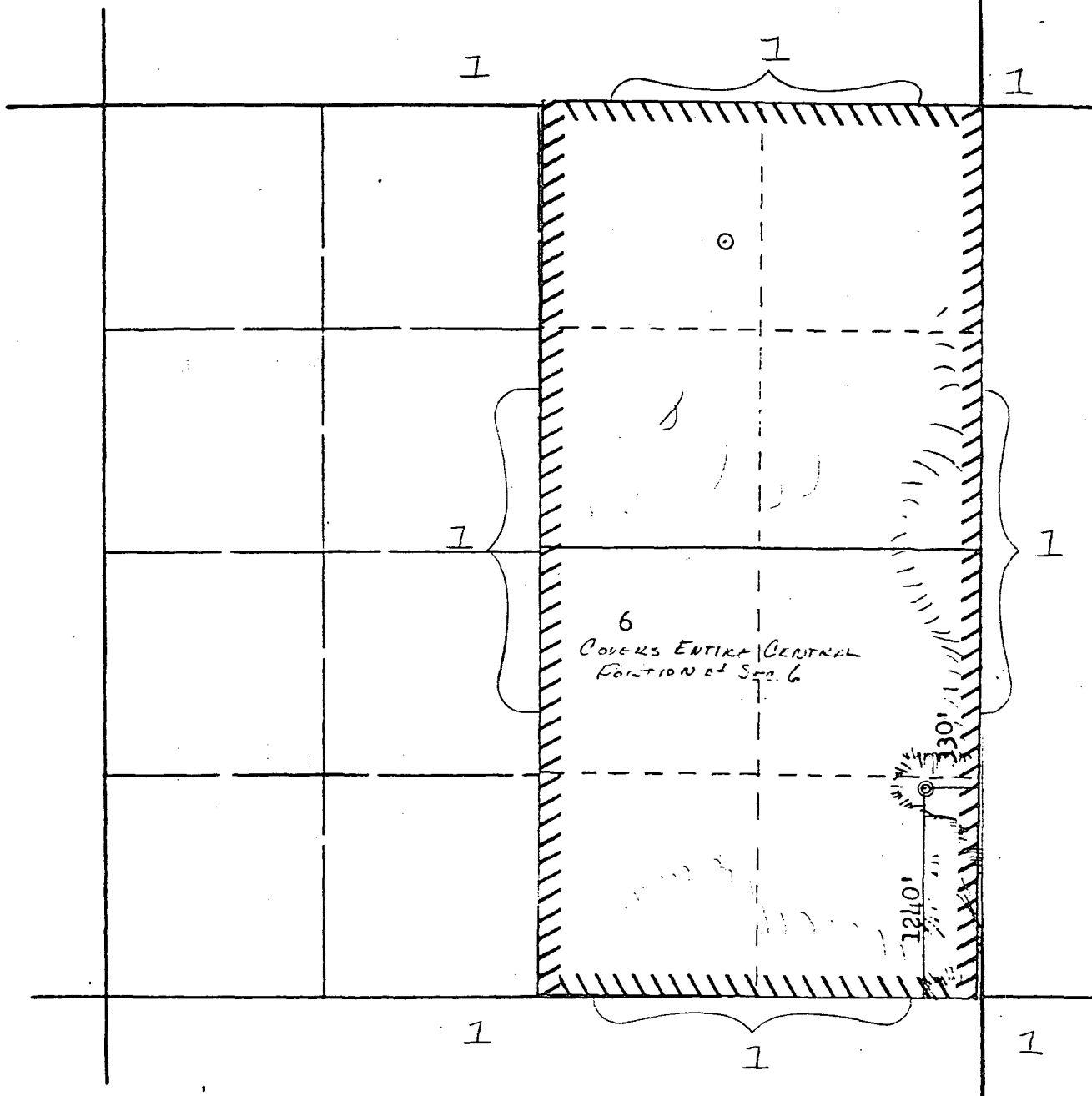
EL PASO NATURAL GAS COMPANY

Well Name Huerfano Unit #187 E. Basin Dakota

Footage---- 1240' FSL, 330' FEL

APPLICATION FOR NON-STANDARD LOCATION

County San Juan State New Mexico Section 6 Township 25N Range 9W



REMARKS:

(1) El Paso Natural Gas Company, as operator of the Huerfano Unit

All distances must be from the outer boundaries of the Section.

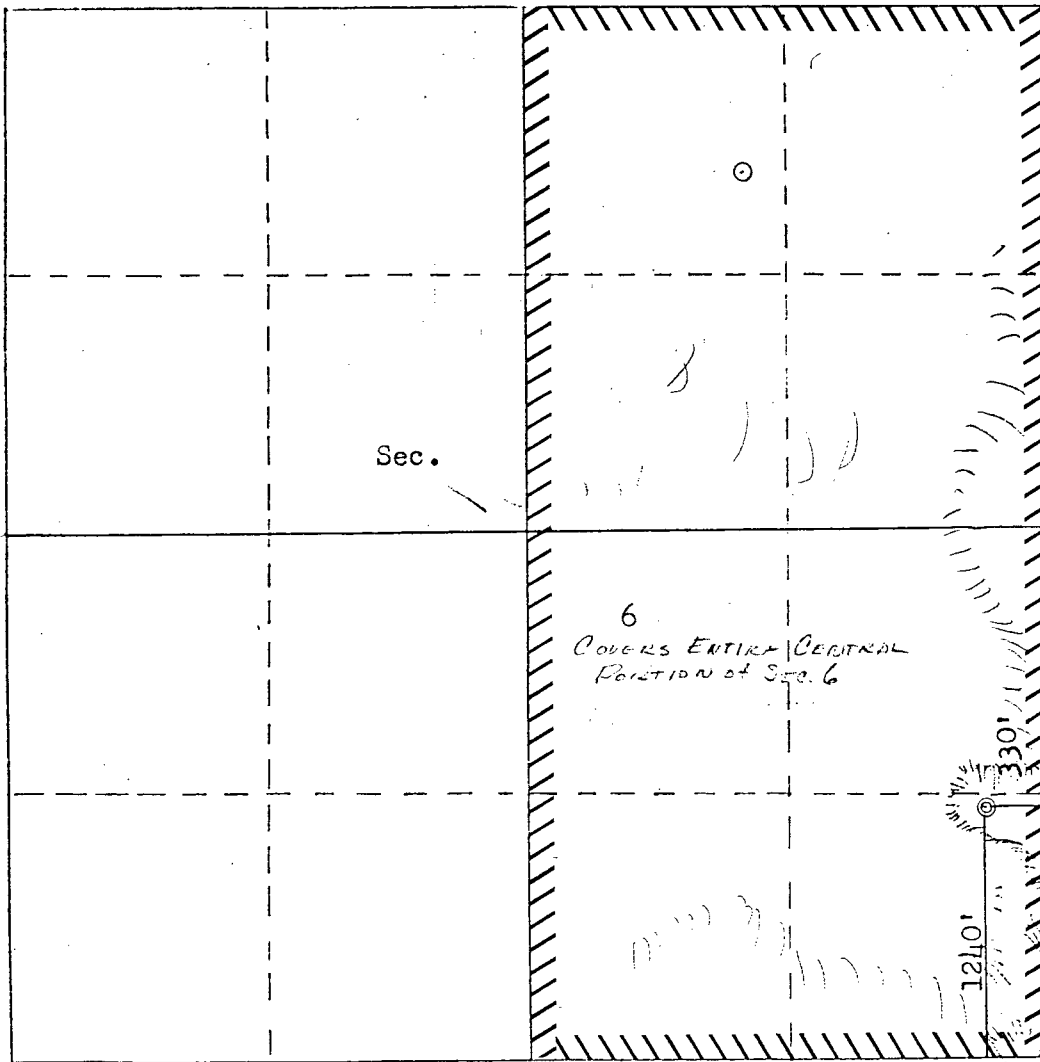
Operator EL PASO NATURAL GAS COMPANY			Lease HUERFANO UNIT (SF 079231)		Well No. 187E
Unit Letter P	Section 6	Township 25N	Range 9W	County San Juan	
Actual Footage Location of Well: 1240 feet from the South line and 330 feet from the East line					
Ground Level Elev: 6876	Producing Formation Dakota		Pool Basin		Dedicated Acreage: 320.48 Acres

1. Outline the acreage dedicated to the subject well by colored pencil or hachure marks on the plat below.
2. If more than one lease is dedicated to the well, outline each and identify the ownership thereof (both as to working interest and royalty).
3. If more than one lease of different ownership is dedicated to the well, have the interests of all owners been consolidated by communitization, unitization, force-pooling, etc?

☒ Yes ☐ No If answer is "yes," type of consolidation Unitization

If answer is "no," list the owners and tract descriptions which have actually been consolidated. (Use reverse side of this form if necessary.)

No allowable will be assigned to the well until all interests have been consolidated (by communitization, unitization, forced-pooling, or otherwise) or until a non-standard unit, eliminating such interests, has been approved by the Commission.



CERTIFICATION

I hereby certify that the information contained herein is true and complete to the best of my knowledge and belief.

Name
Drilling Clerk

Position
El Paso Natural Gas

Company

Date

I hereby certify that the well location shown on this plat was plotted from field notes of actual surveys made by me or under my supervision, and that the same is true and correct to the best of my knowledge and belief.

Date Surveyed
February 21, 1985

Registered Professional Engineer and Land Surveyor
Fred B. Kerr Jr.

Certificate No.