

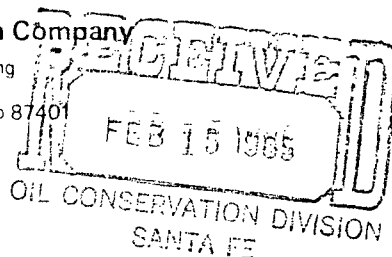
Release Immediately

By DRC



Amoco Production Company

Petroleum Center Building
501 Airport Drive
Farmington, New Mexico 87401
505-325-8841



W. J. Holcomb
District Manager

February 13, 1985

Mr. Gilbert Quintana
New Mexico Oil Conservation Division
P. O. Box 2088
Santa Fe, NM 87501

File: DDL-190-400.1

Application for Unorthodox Location
Gallegos Canyon Unit No. 165E
Basin Dakota and Cha Cha Gallup Ext. Fields
San Juan County, New Mexico

NSL-2163
RUE-104 F(E)

Case 8542

*Dual { 320 acres - Basin Dakota - Elk
80 acres - Cha Cha Gallup Ext.
SP SE1/4 }*

Amoco Production Company hereby requests approval of an unorthodox well location for the Gallegos Canyon Unit No. 165E. The proposed location is 820' FSL x 920' FEL of Section 29, T28N, R12W, San Juan County, New Mexico.

This well was staked in the unorthodox location indicated above in order to place the well in an orthodox window for the Basin Dakota Formation. After the application to drill was approved, it was decided to dual complete the well in the Cha Cha Gallup Extension Formation as well.

There are no offset lease holders of Cha Cha Gallup Extension wells as indicated on the attached nine - section plat

Sincerely,

W. J. Holcomb
DTH

KRJ/ct

Attachments

cc: Mr. Ernie Bush
New Mexico Oil Conservation Division
1000 Rio Brazos Road
Aztec, NM 87410

AM18

OIL CONSERVATION DIVISION

P. O. BOX 2088

SANTA FE, NEW MEXICO 87501

All distances must be from the outer boundaries of the Section.

STATE OF NEW MEXICO
OIL AND MINERALS DEPARTMENTForm C-107
Revised 10-1-78

Case 8542

Operator MOOD PRODUCTION COMPANY			Lease GALLEGOS CANYON UNIT		Well No. 165E
Section 29	Township 28N	Range 12W	County San Juan		
Well Footage Location of Well: 20 feet from the South line and 920 feet from the East line					
Well Level Elev: 539	Producing Formation Dakota + Gallup		Pool Basin Dakota/Cha Cha Gallup Ext.	Dedicated Acreage: 320/80 Acres	

1. Outline the acreage dedicated to the subject well by colored pencil or hatchure marks on the plat below.
2. If more than one lease is dedicated to the well, outline each and identify the ownership thereof (both as to working interest and royalty).
3. If more than one lease of different ownership is dedicated to the well, have the interests of all owners been consolidated by communitization, unitization, force-pooling, etc?

☒ Yes ☐ No If answer is "yes," type of consolidation Unitized

If answer is "no," list the owners and tract descriptions which have actually been consolidated. (Use reverse side of this form if necessary.)

No allowable will be assigned to the well until all interests have been consolidated (by communitization, unitization, forced-pooling, or otherwise) or until a non-standard unit, eliminating such interests, has been approved by the Commission.

Sec.	RECEIVED JUN 06 1984 BUREAU OF LAND MANAGEMENT FARMINGTON RESOURCE AREA
	29
	920'

Scale: 1"=1000'

CERTIFICATION

I hereby certify that the information contained herein is true and complete to the best of my knowledge and belief.

Original Signed By
B. D. Shaw

Name

B. D. Shaw

Position

Adm. Supervisor

Company

Amoco Production Co.

Date

5/30/84

I hereby certify that the well location shown on this plat was plotted from field notes of actual surveys made by me or under my supervision, and that the same is true and correct to the best of my knowledge and belief.

Date Surveyed

April 14, 1983

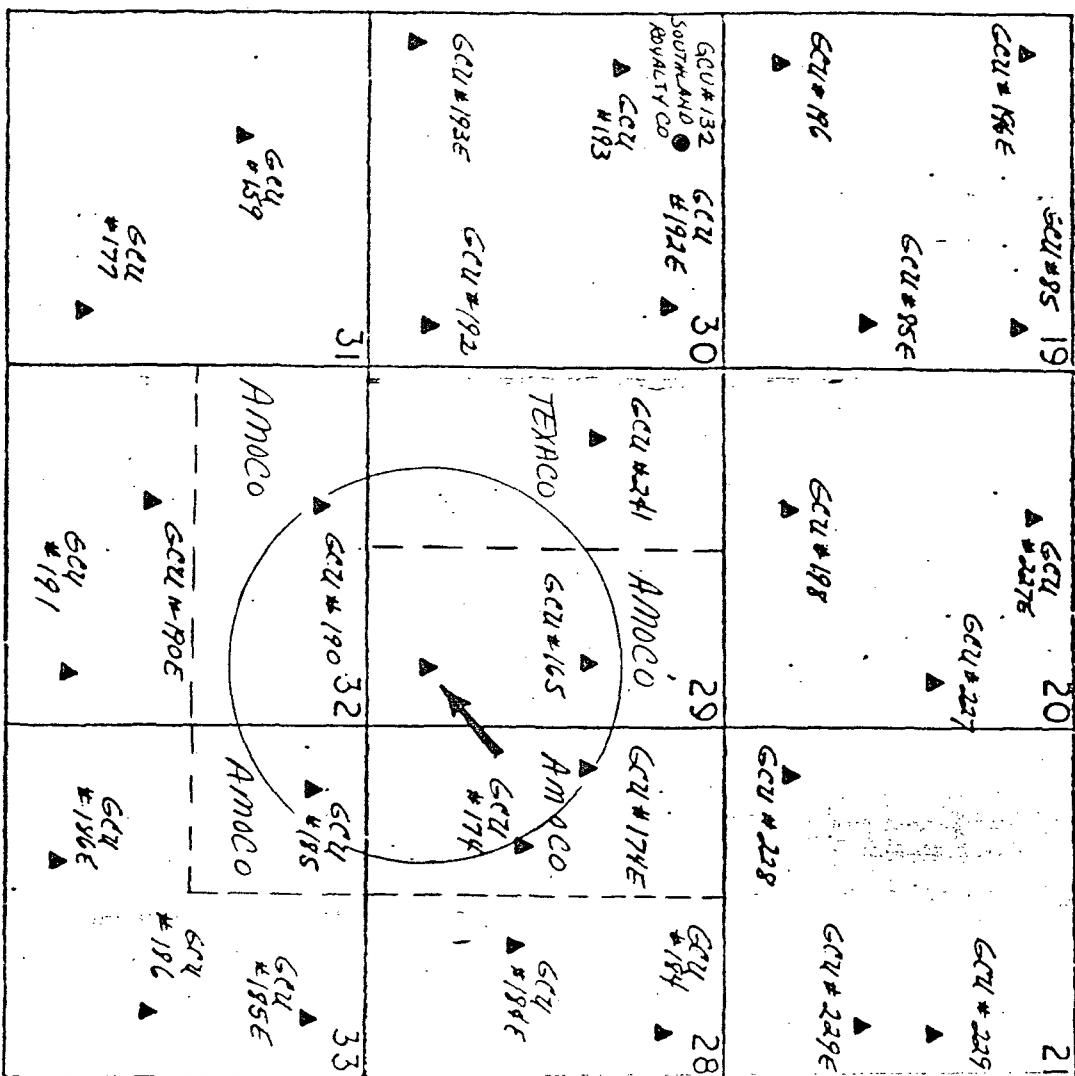
Registered Professional Engineer
and Land Surveyor

Fred B. Kerr Jr.

Certification No.

3950

R12M



28 N

▲ BASIN DAKOTA WELLS
● CHA CHA GALLUP WELLS

Vicinity Map for
AMOCO PRODUCTION COMPANY #165E GALLEGOS CANYON UNIT
820' FSL 920' FEL Sec. 29-T28N-R12W
SAN JUAN COUNTY, NEW MEXICO



STATE OF NEW MEXICO
ENERGY AND MINERALS DEPARTMENT

OIL CONSERVATION DIVISION
AZTEC DISTRICT OFFICE

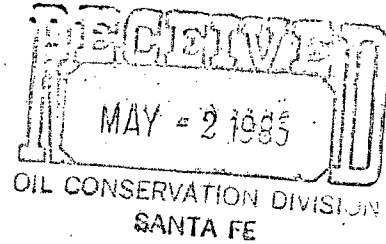
2163

1000 RIO BRAZOS ROAD
AZTEC, NEW MEXICO 87410
(505) 334-6178

OIL CONSERVATION DIVISION
BOX 2088
SANTA FE, NEW MEXICO 87501

DATE 4-29-85

RE: Proposed MC _____
Proposed DHC _____
Proposed NSL X _____
Proposed SWD _____
Proposed WFX _____
Proposed PMX _____



Gentlemen:

I have examined the application dated 2-14-85
for the Amoco P.C.U. #165E P-29-28N-12W
Operator Lease and Well No. Unit, S-T-R

and my recommendations are as follows:

Approve

Yours truly,

[Signature]



STATE OF NEW MEXICO
ENERGY AND MINERALS DEPARTMENT


OIL CONSERVATION DIVISION
AZTEC DISTRICT OFFICE

1000 RIO BRAZOS ROAD
AZTEC, NEW MEXICO 87410
(505) 334-6178

OIL CONSERVATION DIVISION
BOX 2088
SANTA FE, NEW MEXICO 87501

DATE 7-3-85

RE: Proposed MC _____
Proposed DHC _____
Proposed NSL X _____
Proposed SWD _____
Proposed WFX _____
Proposed PMX _____



NSL- 2163

Gentlemen:

I have examined the application dated 7-3-85

for the Amoco
Operator

P.C.U. #165E
Lease and Well No.

P-29-28N-12W
Unit, S-T-R

and my recommendations are as follows:

Approve

Yours truly,

[Signature]